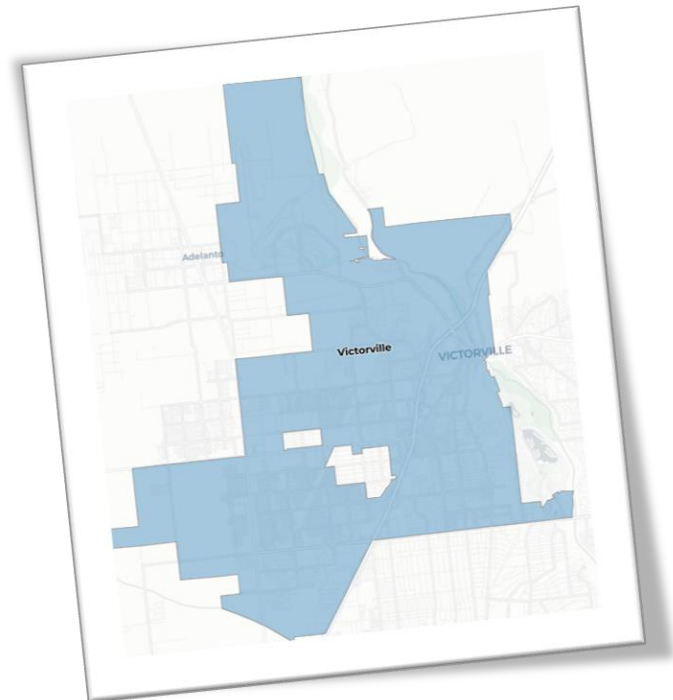


# CVRA and Districting City of Victorville



October 14, 2021

# Overview

This presentation will cover a range of topics to facilitate a process of public education and involvement in a transparent and fair districting process.

- The California Voting Rights Act
- Districting vs. Redistricting vs. Gerrymandering
- Traditional Districting/Redistricting Principles
- Population and Composition
- What's next/timeline

# What is the CVRA?

The California Voting Rights Act is a state law that prohibits the use of At-Large election systems in local government if there is racially polarized voting.

“At Large” is defined as anything other than a system in which an elected official lives in a district, and is only elected by members of that district.

“Racially Polarized Voting” is determined through an analysis which quantifies the amount of voting which can be shown to be correlated to race.

# What is the CVRA?

The California Voting Rights Act takes the principles of the Federal Voting Rights Act and expands it regarding districted elections in two key ways:

While Federal law uses “majority minority” districts as a standard for vulnerability, the CVRA only requires “ability to influence.”

The CVRA requires that plaintiffs get full reimbursement for legal fees associated with any successful challenge.

# What is the CVRA?

The California Voting Rights Act takes the principles of the Federal Voting Rights Act and expands it regarding districted elections in two key ways:

While Federal law uses “majority minority” districts as a standard for vulnerability, the CVRA only requires “ability to influence.”

The CVRA requires that plaintiffs get full reimbursement for legal fees associated with any successful challenge. ***These can be lessened or eliminated if the district follows a strict and prompt process for districting.***

# What is Districting

## definition

Districting is the initial process of creating election district boundaries.

These boundaries determine:

- Eligibility to run for office - must live within boundaries to qualify for election.
- Who votes in the election – only voters within the district vote for their councilmember.

# What is Districting

## definition

Districting is the initial process of creating election district boundaries.

These boundaries do not determine:

- How the city decides to govern. The city can still work to achieve goals that benefit the city as a whole rather than the interests of any single district.
- How services or relationships between the city and the public are managed.

# What is Redistricting

## definition

Redistricting is the process of adjusting district lines every 10 years after the release of the US Census. The best known examples are Congress and the legislature.

Within the US, redistricting has become an extremely politicized process and been the subject of more high-profile Supreme Court decisions than any other part of our elections system.



# What is Gerrymandering

## The Gerrymander

The term Gerrymander came from a cartoon depicting a rather serpentine looking district created by Governor Elbridge Gerry in Massachusetts.



# Traditional Redistricting Principles

Preventing a Districting from becoming a Gerrymander

There are a number of criteria that have been used nationally and upheld by courts.

- Relatively equal size - people, not citizens
- Contiguous – districts should not hop/jump
- Maintain “*communities of interest*”
- Follow city/county/local government lines
- Keep districts compact – appearance/function

# City of Victorville

## Preliminary Findings

Estimated population according to the 2020 Census Data is **131,417**.

- Grew by 15,517 counted residents
- 13.4% growth rate

**Ideal Population for 4 districts: 32,855**

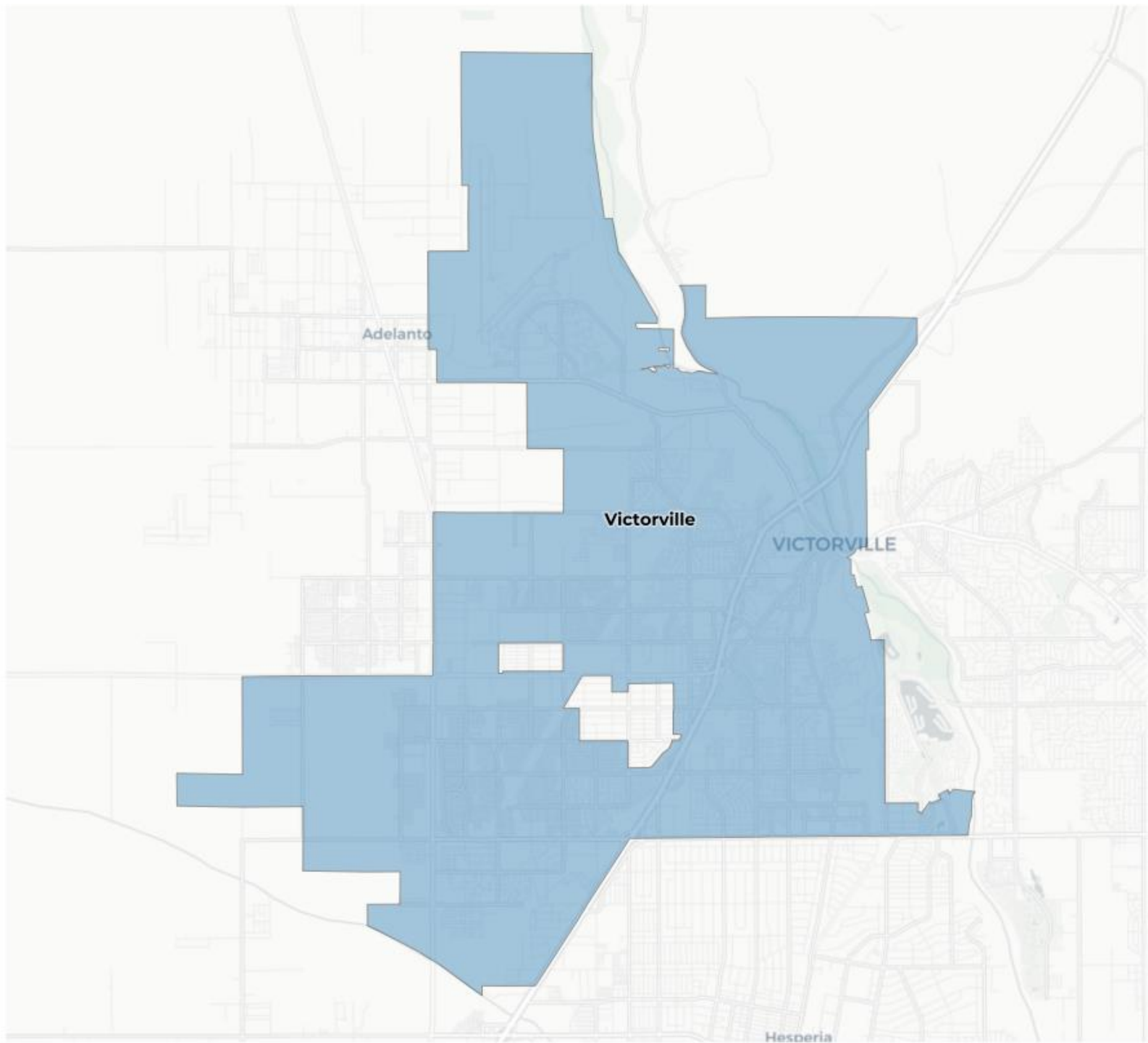
Under the “equal population” criteria, the total district population deviation (from smallest to largest) cannot exceed 10%.

# City of Victorville

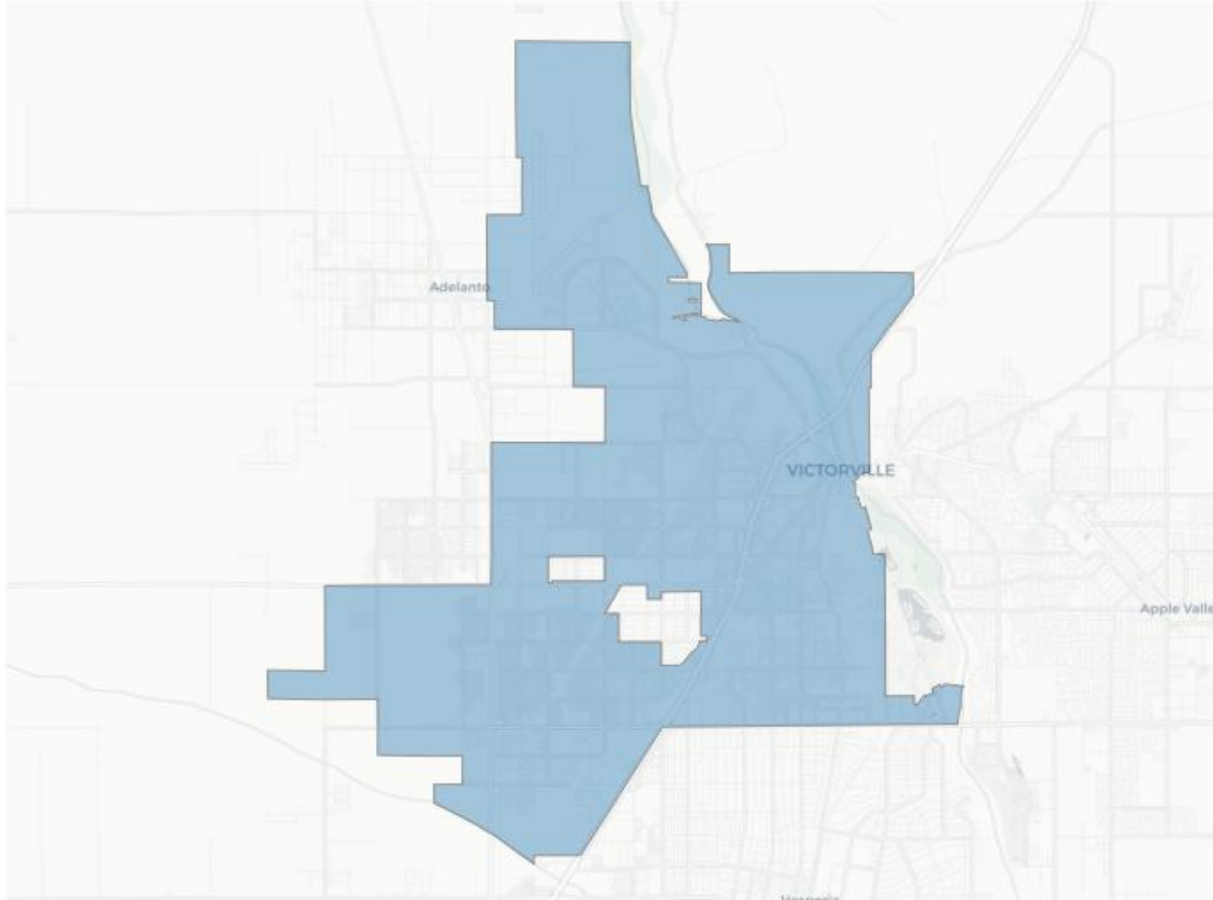
## Preliminary Findings

For determining ethnicity of a district we use the American Community Survey calculations of Citizen Voting Age Population or “CVAP” which is also sometimes called “eligible voters population”:

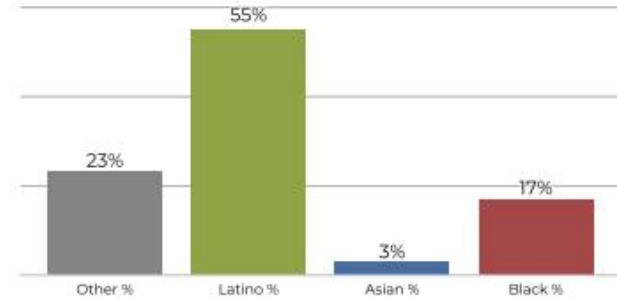
- CVAP: 72,251
- Asian CVAP: 2,533 3.5%
- Latino CVAP: 32,948 45.6%
- Black CVAP: 12,450 17.2%



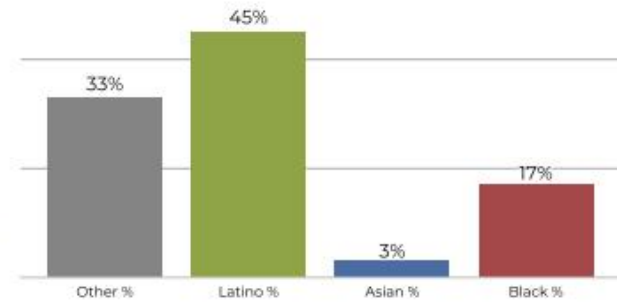
**Victorville**



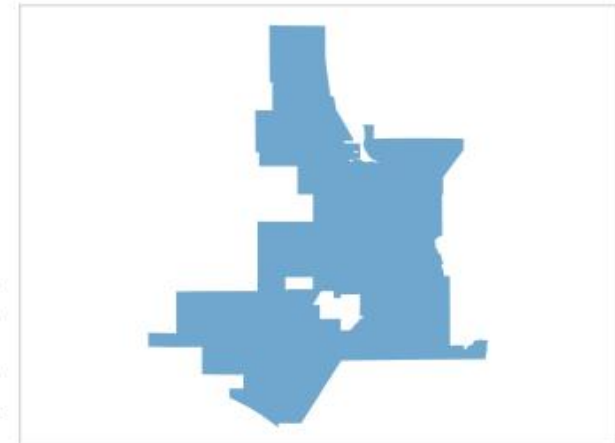
**2020 Census**



**Citizen Voting Age Population**



| Population | Deviation  | Deviation %  | Other       | Other %       | Latino     | Latino %     | Asian      | Asian %      | Black  | Black % |
|------------|------------|--------------|-------------|---------------|------------|--------------|------------|--------------|--------|---------|
| 131,417    | 0          | 0.0%         | 31,035      | 23.6%         | 72,922     | 55.5%        | 5,178      | 3.9%         | 22,282 | 17.0%   |
| Total CVAP | Other CVAP | Other CVAP % | Latino CVAP | Latino CVAP % | Asian CVAP | Asian CVAP % | Black CVAP | Black CVAP % |        |         |
| 72,251     | 24,320     | 33.7%        | 32,948      | 45.6%         | 2,533      | 3.5%         | 12,450     | 17.2%        |        |         |

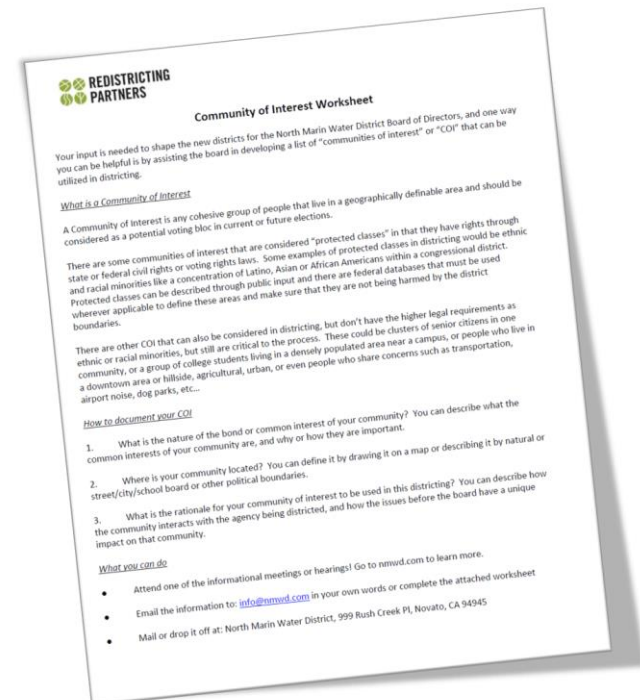


# City of Victorville

## What's Next

Public hearings will be held to obtain input on communities of interest and receive feedback on potential districting plans prior to board adoption

Input can be provided in public hearings or using Community of Interest Worksheets and/or paper or online maps.



# City of Victorville

## What's Next

Public hearings will be held to obtain input on communities of interest and receive feedback

October 14, 2021

October 26, 2021

November 9, 2021

November 15, 2021

*7 Days before Hearing*

November 30, 2021

*7 Days before Hearing*

December 8, 2021

*7 Days before adoption*

December 16, 2021

December 26, 2021

1<sup>st</sup> Public Hearing

Community Outreach Meeting

Community Outreach Meeting (Spanish)

Community Outreach Meeting

*Initial draft maps published*

1<sup>st</sup> Map Hearing

*Publish amended draft maps (if any)*

2<sup>nd</sup> Map Hearing

*Publish final map*

Introduce Ordinance to establish districts/approve maps

Deadline to pass maps





**REDISTRICTING  
PARTNERS**