Pipeline, Manhole and Cleanout Data of Tile S51

Pipelines					
Upstream Manhole	Downstream Manhole	Upstream Invert	Downstream Invert	Pipe Length	Slope
100	114	3323.44	3320.84	191.17	0.0140
100	108	3357.40	3354.80	275.01	0.0090
101	100	3327.98	3323.54	326.00	0.0140
102	101	3332.51	3328.08	326.00	0.0140
103	102	3338.40	3332.61	325.76	0.0180
104	103	3342.45	3338.60	330.37	-0.0120
105	103	3343.32	3338.50	271.52	0.0180
106	104	3346.05	3342.55	331.00	-0.0110
106	105	3347.97	3343.42	256.00	0.0180
107	106	3352.51	3348.07	256.00	0.0170
108	901	3354.70	3352.89	159.15	0.0110
109	108	3356.50	3354.80	346.00	0.0050
143	109	3358.20	3356.60	346.00	0.0050
900	103	3338.76	3338.60	16.00	0.0100
901	107	3352.89	3352.71	18.00	0.0100
913	107	3352.79	3352.61	10.00	0.0170

Manholes			
Manhole No	Rim Elevation	Invert Elevation	Depth
100	3333.50	3323.44	10.06
101	3338.00	3327.98	10.02
102	3343.90	3332.51	11.39
103	3347.90	3338.40	9.50
104	3350.15	3342.45	7.70
105	3355.32	3343.32	12.00
106	3359.59	3347.97	11.62
107	3363.31	3352.51	10.80
108	3363.70	3354.70	9.00
109	3365.50	3356.50	9.00

Cleanouts	
Cleanout No	Rim Elevation

SEE MAP S50

SEE MAP R51

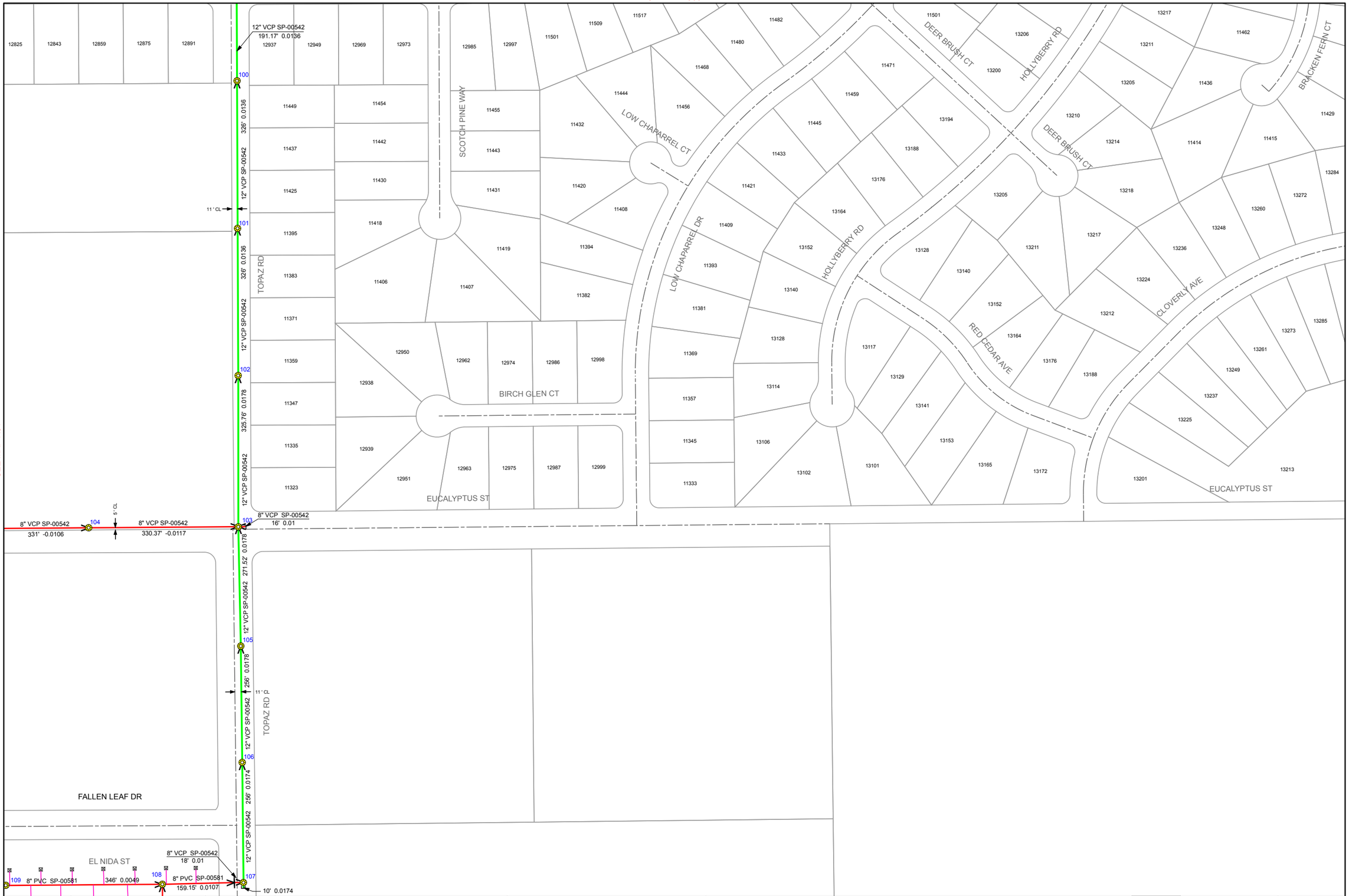

S51	Scale: 1" = 200' NOT FOR CONSTRUCTION USE		CITY OF VICTORVILLE	Sewer Atlas Book	DISCLAIMER This Map and accompanying Datasheet represent a visual aid intended to assist City of Victorville personnel with the management of Sewer System facilities. Data provided hereon is not a guarantee of actual field conditions nor a substitute for record drawings and field verification.		July 2007	S51

SEE MAP S52

Pipeline, Manhole and Cleanout Data of Tile S52

Pipelines					
Upstream Manhole	Downstream Manhole	Upstream Invert	Downstream Invert	Pipe Length	Slope
100	108	3357.40	3354.80	275.01	0.0090
101	100	3358.40	3357.50	174.52	0.0050
102	100	3360.80	3357.50	261.76	0.0130
103	102	3362.60	3361.00	168.58	0.0010
104	102	3363.80	3360.90	268.00	0.0110
105	104	3365.80	3364.00	320.10	0.0060
106	105	3372.30	3366.00	245.20	0.0260
107	104	3366.60	3363.90	276.02	0.0100
108	106	3375.40	3372.40	196.00	0.0150
109	107	3369.90	3366.70	344.25	0.0090
110	108	3377.33	3375.50	346.00	0.0050
111	109	3372.80	3370.00	239.76	0.0130
112	101	3360.10	3358.50	346.00	0.0050
129	103	3364.50	3362.70	346.00	0.0050
140	105	3367.30	3365.90	269.01	0.0050
177	111	3380.00	3373.00	343.93	0.0210

Manholes			
Manhole No	Rim Elevation	Invert Elevation	Depth
100	3366.40	3357.40	9.00
101	3367.40	3358.40	9.00
102	3369.80	3360.80	9.00
103	3371.80	3362.60	9.20
104	3372.90	3363.80	9.10
105	3374.70	3365.80	8.90
106	3381.30	3372.30	9.00
107	3375.60	3366.60	9.00
108	3384.40	3375.40	9.00
109	3379.00	3369.90	9.10
110	3386.30	3377.33	8.97
111	3382.40	3372.80	9.60

Cleanouts	
Cleanout No	Rim Elevation

SEE MAP S51

SEE MAP R52

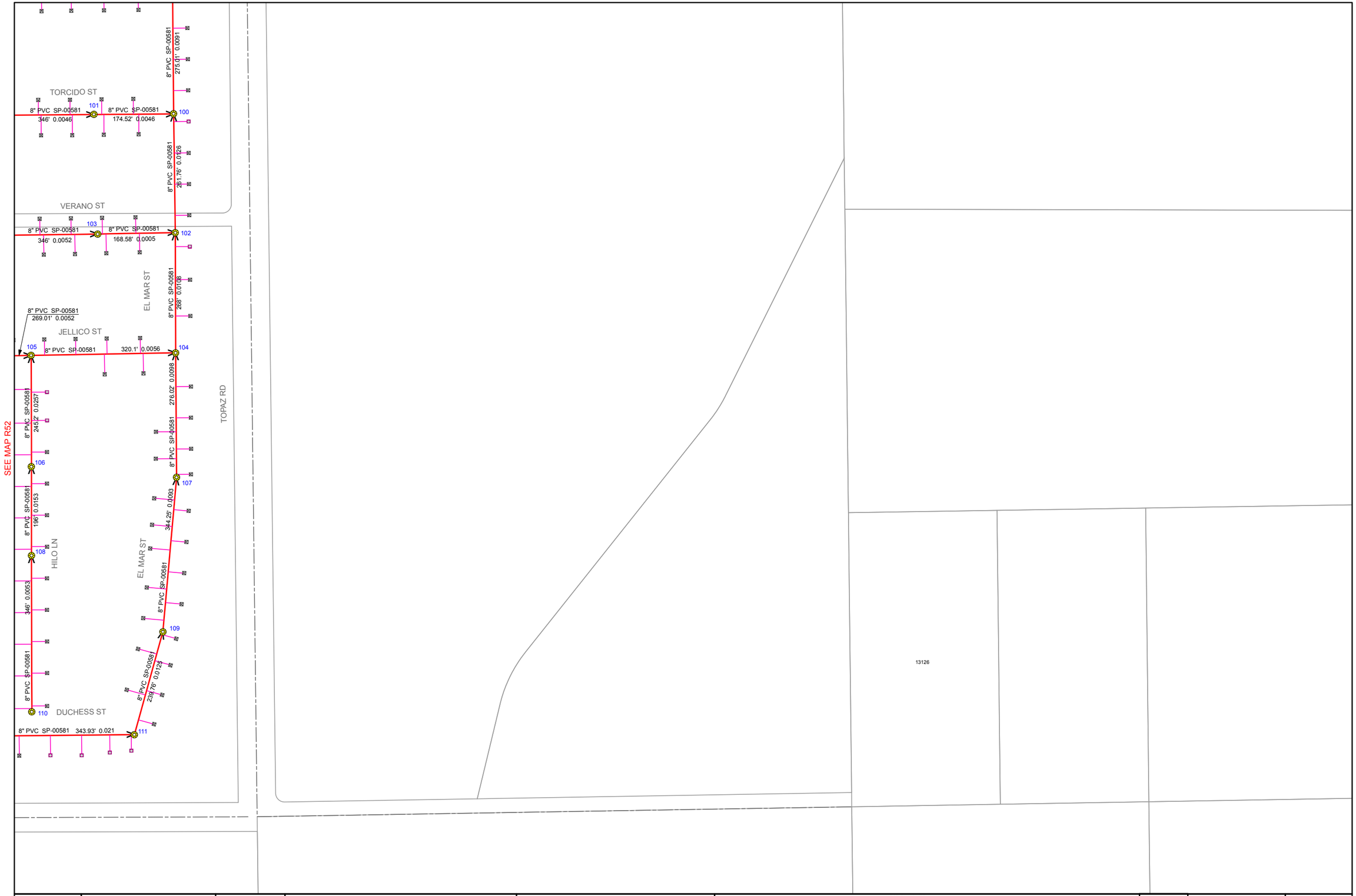

S52	Scale: 1" = 200' NOT FOR CONSTRUCTION USE		CITY OF VICTORVILLE	Sewer Atlas Book	DISCLAIMER This Map and accompanying Datasheet represent a visual aid intended to assist City of Victorville personnel with the management of Sewer System facilities. Data provided hereon is not a guarantee of actual field conditions nor a substitute for record drawings and field verification.		July 2007	S52

Pipeline, Manhole and Cleanout Data of Tile T26

Pipelines					
Upstream Manhole	Downstream Manhole	Upstream Invert	Downstream Invert	Pipe Length	Slope
100	104	2844.90	2823.60	330.00	0.0640
100	109	2853.26	2851.97	346.00	0.0040
101	100	2847.39	2846.70	391.75	0.0020
102	101	2848.18	2847.59	392.00	0.0020
103	102	2848.51	2848.38	345.49	0.0020
104	103	2848.56	2848.51	20.32	0.0020
105	104	2849.33	2848.66	325.68	0.0040
106	105	2851.16	2850.36	160.00	0.0050
107	105	2852.60	2852.00	86.00	0.0070
108	105	2851.05	2849.98	287.72	0.0040
109	108	2851.87	2851.15	192.00	0.0040

Manholes			
Manhole No	Rim Elevation	Invert Elevation	Depth
100	-999	2845.00	-999
101	-999	2847.49	-999
102	-999	2848.28	-999
103	-999	2848.98	-999
104	2861.54	2848.66	12.88
105	2864.00	2849.33	14.67
106	2862.96	2851.16	11.80
107	-999	2852.60	-999
108	2862.60	2851.05	11.55
109	2861.90	2851.87	10.03

Cleanouts	
Cleanout No	Rim Elevation

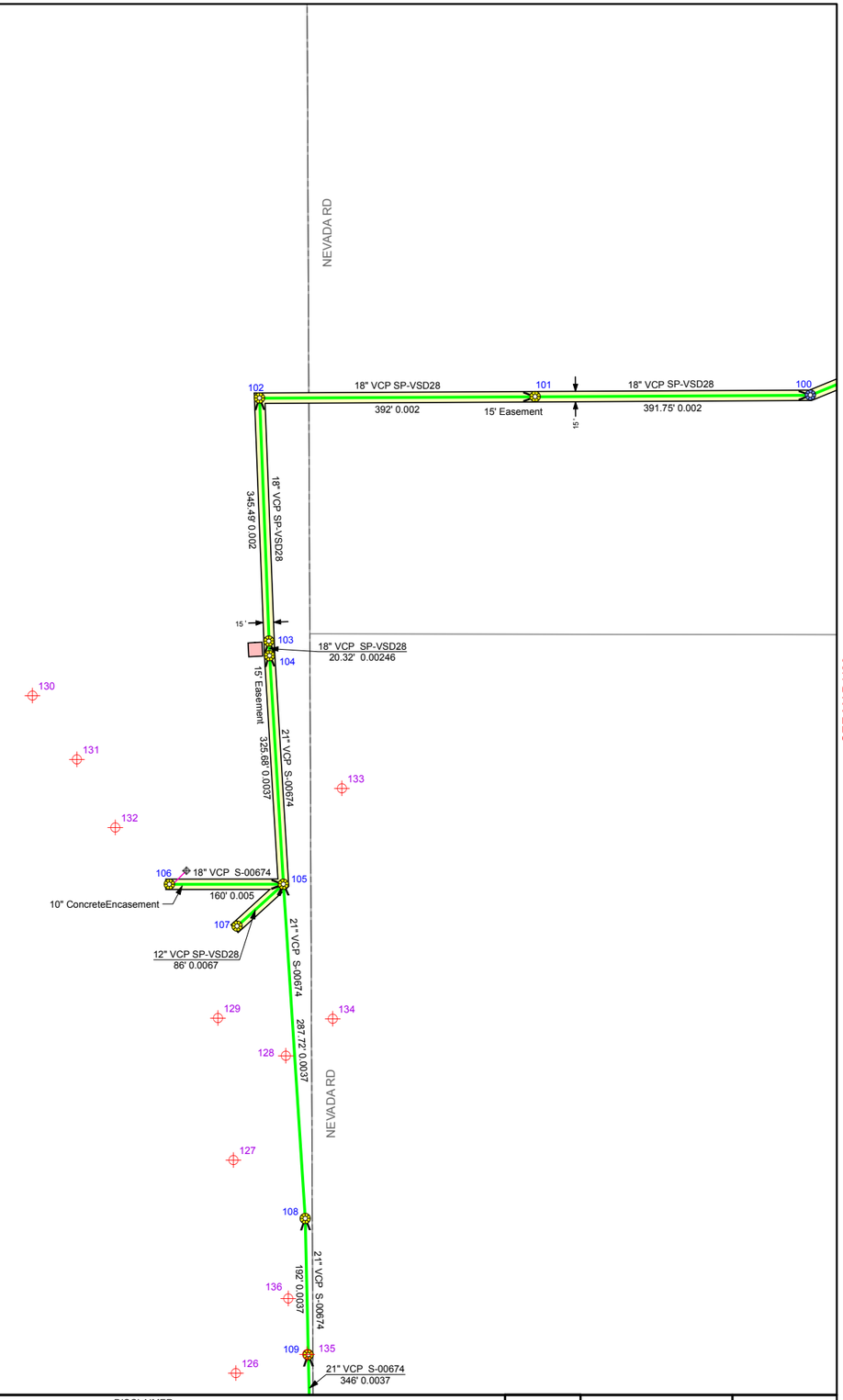

SEE MAP U26

T26	Scale: 1" = 200' NOT FOR CONSTRUCTION USE		CITY OF VICTORVILLE	Sewer Atlas Book	DISCLAIMER This Map and accompanying Datasheet represent a visual aid intended to assist City of Victorville personnel with the management of Sewer System facilities. Data provided hereon is not a guarantee of actual field conditions nor a substitute for record drawings and field verification.		November 2006	T26

SEE MAP T27

Pipeline, Manhole and Cleanout Data of Tile T27

Pipelines					
Upstream Manhole	Downstream Manhole	Upstream Invert	Downstream Invert	Pipe Length	Slope
100	109	2853.26	2851.97	346.00	0.0040
100	115	2862.68	2861.76	278.23	0.0030
100	118	2865.73	2863.60	346.00	0.0060
101	101	2851.11	2850.25	284.61	0.0030
102	101	2852.01	2851.12	296.00	0.0030
103	102	2852.83	2852.02	273.09	0.0030
104	103	2852.90	2852.84	18.91	0.0030
104	100	2853.94	2853.36	146.00	0.0050
105	104	2853.54	2853.20	103.39	0.0030
106	105	2854.35	2853.64	214.37	0.0030
107	106	2855.16	2854.45	214.00	0.0030
108	107	2856.35	2855.26	331.54	0.0030
109	104	2854.59	2854.14	96.00	0.0050
110	108	2857.46	2856.45	305.89	0.0030
111	110	2858.45	2857.56	269.78	0.0030
112	111	2859.44	2858.55	270.00	0.0030
113	109	2856.82	2854.69	346.00	0.0060
114	112	2860.43	2859.54	270.00	0.0030
115	114	2861.66	2860.53	341.23	0.0030
116	113	2859.23	2856.92	376.00	0.0060
117	116	2861.27	2859.33	316.00	0.0060
118	117	2863.50	2861.37	346.00	0.0060

Manholes			
Manhole No	Rim Elevation	Invert Elevation	Depth
100	2862.90	2853.26	9.64
101	2869.80	2851.11	18.69
102	2866.90	2852.01	14.89
103	2864.10	2852.83	11.27
104	2863.80	2852.90	10.90
105	2862.80	2853.54	9.26
106	2861.80	2854.35	7.45
107	2862.50	2855.16	7.34
108	2863.50	2856.35	7.15
109	2863.50	2854.59	8.91
110	2864.40	2857.46	6.94
111	2865.20	2858.45	6.75
112	2866.30	2859.44	6.86
113	2866.20	2856.82	9.38
114	2867.40	2860.43	6.97
115	2868.80	2861.66	7.14
116	2869.00	2859.23	9.77
117	2871.40	2861.27	10.13
118	2874.00	2863.50	10.50

Cleanouts	
Cleanout No	Rim Elevation

SEE MAP T26

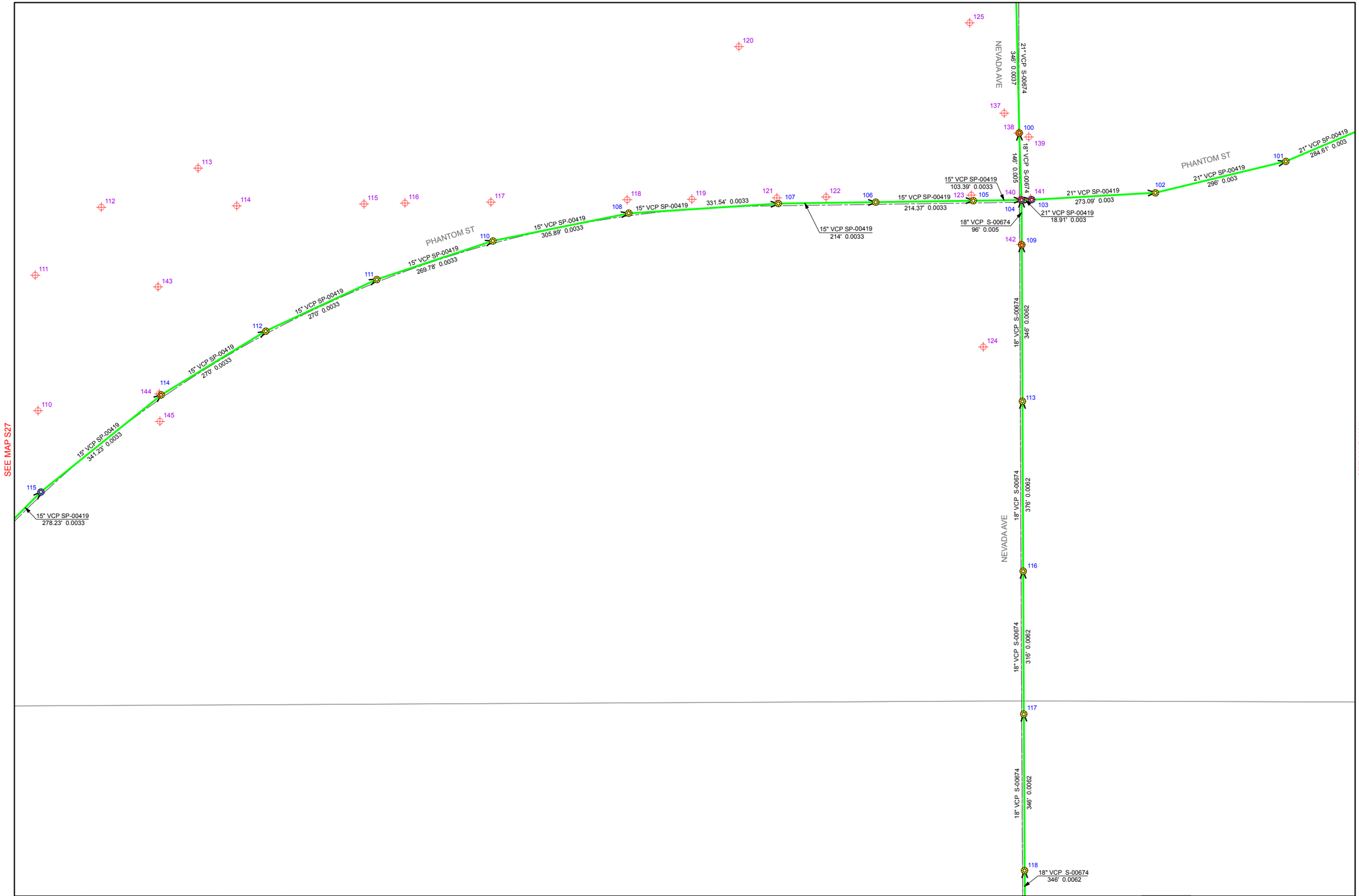

T27	Scale: 1" = 200' NOT FOR CONSTRUCTION USE		CITY OF VICTORVILLE	Sewer Atlas Book	DISCLAIMER This Map and accompanying Datasheet represent a visual aid intended to assist City of Victorville personnel with the management of Sewer System facilities. Data provided hereon is not a guarantee of actual field conditions nor a substitute for record drawings and field verification.		July 2007	T27

SEE MAP T28

Pipeline, Manhole and Cleanout Data of Tile T28

Pipelines					
Upstream Manhole	Downstream Manhole	Upstream Invert	Downstream Invert	Pipe Length	Slope
100	118	2865.73	2863.60	346.00	0.0060
100	104	2876.87	2874.74	346.00	0.0060
101	100	2867.96	2865.83	346.00	0.0060
102	101	2870.18	2868.06	346.00	0.0060
103	102	2872.41	2870.28	346.00	0.0060
104	103	2874.64	2872.51	346.00	0.0060

Manholes			
Manhole No	Rim Elevation	Invert Elevation	Depth
100	2876.70	2865.73	10.97
101	2879.30	2867.96	11.34
102	2881.90	2870.18	11.72
103	2884.60	2872.41	12.19
104	2887.20	2874.64	12.56

Cleanouts	
Cleanout No	Rim Elevation

SEE MAP T27

SEE MAP S28



T28	Scale: 1" = 200' NOT FOR CONSTRUCTION USE		CITY OF VICTORVILLE	Sewer Atlas Book	DISCLAIMER This Map and accompanying Datasheet represent a visual aid intended to assist City of Victorville personnel with the management of Sewer System facilities. Data provided hereon is not a guarantee of actual field conditions nor a substitute for record drawings and field verification.		November 2006	T28

SEE MAP T29

Pipeline, Manhole and Cleanout Data of Tile T29

Pipelines					
Upstream Manhole	Downstream Manhole	Upstream Invert	Downstream Invert	Pipe Length	Slope
100	104	2876.87	2874.74	346.00	0.0060
100	106	2890.83	2889.23	376.00	0.0040
101	100	2878.17	2876.97	196.00	0.0060
102	101	2879.97	2878.27	276.00	0.0060
103	102	2881.77	2880.07	276.00	0.0060
104	103	2884.15	2881.87	371.00	0.0060
105	104	2886.65	2884.25	391.00	0.0060
106	105	2889.13	2886.75	386.00	0.0060

Manholes			
Manhole No	Rim Elevation	Invert Elevation	Depth
100	2889.80	2876.87	12.93
101	2891.00	2878.17	12.83
102	2892.50	2879.97	12.53
103	2893.60	2881.77	11.83
104	2895.00	2884.15	10.85
105	2896.60	2886.65	9.95
106	2899.30	2889.13	10.17

Cleanouts	
Cleanout No	Rim Elevation

SEE MAP T28

T29	Scale: 1" = 200' NOT FOR CONSTRUCTION USE		CITY OF VICTORVILLE	Sewer Atlas Book	DISCLAIMER This Map and accompanying Datasheet represent a visual aid intended to assist City of Victorville personnel with the management of Sewer System facilities. Data provided hereon is not a guarantee of actual field conditions nor a substitute for record drawings and field verification.		November 2006	T29

SEE MAP T30

Pipeline, Manhole and Cleanout Data of Tile T30

Pipelines					
Upstream Manhole	Downstream Manhole	Upstream Invert	Downstream Invert	Pipe Length	Slope
100	106	2890.83	2889.23	376.00	0.0040
101	100	2891.98	2890.93	246.00	0.0040
102	101	2893.25	2892.08	308.50	0.0040
900	102	2893.51	2893.35	22.30	0.0070

Manholes			
Manhole No	Rim Elevation	Invert Elevation	Depth
100	2901.80	2890.83	10.97
101	2903.60	2891.98	11.62
102	2906.00	2893.25	12.75

Cleanouts	
Cleanout No	Rim Elevation

SEE MAP T29

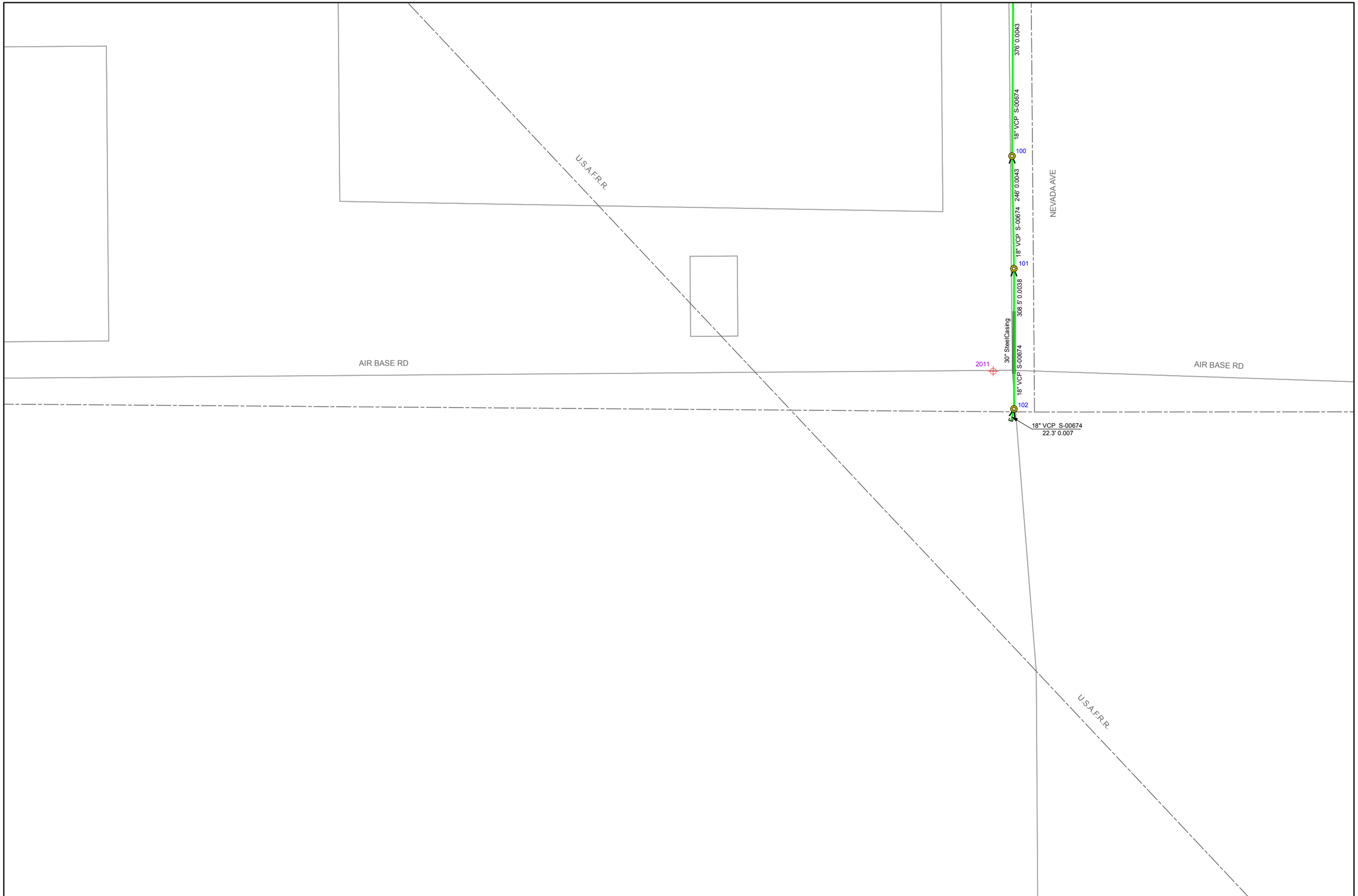
U.S.A.F.R.R.
AIR BASE RD
NEVADA AVE
AIR BASE RD
U.S.A.F.R.R.
376' 0.0043
18" VCP S-00674
100
246' 0.0043
18" VCP S-00674
101
308.5' 0.0038
30" Steel Casing
18" VCP S-00674
2011
102
18" VCP S-00674
22.3' 0.007

Pipeline, Manhole and Cleanout Data of Tile T35

Pipelines					
Upstream Manhole	Downstream Manhole	Upstream Invert	Downstream Invert	Pipe Length	Slope
100	900	2936.51	2936.50	3.00	0.0050
100	105	2936.40	2934.61	344.00	0.0050
101	102	2940.08	2938.60	265.00	0.0050
101	109	2940.08	2938.70	267.00	0.0050
103	102	2938.60	2937.06	296.00	0.0050
103	104	2938.96	2935.42	296.00	0.0050
104	108	2935.22	2933.91	262.15	0.0050
105	104	2934.51	2929.67	346.00	0.0140
106	107	2938.54	2936.32	346.00	0.0060
107	108	2936.22	2934.01	346.00	0.0060
108	103	2933.81	2932.53	255.85	0.0050
109	100	2938.60	2937.29	251.00	0.0050
300	106	2939.40	2938.64	116.28	0.0060
901	100	2936.63	2936.60	6.00	0.0050

Manholes			
Manhole No	Rim Elevation	Invert Elevation	Depth
100	2947.58	2936.40	11.18
101	2949.92	2938.70	11.22
102	2948.51	2937.06	11.45
103	2946.95	2935.42	11.53
104	2945.11	2933.91	11.20
105	2946.05	2934.51	11.54
106	2948.34	2936.32	12.02
107	2946.10	2934.01	12.09
108	2943.75	2932.53	11.22
109	2948.18	2937.29	10.89

Cleanouts	
Cleanout No	Rim Elevation
300	2948.55

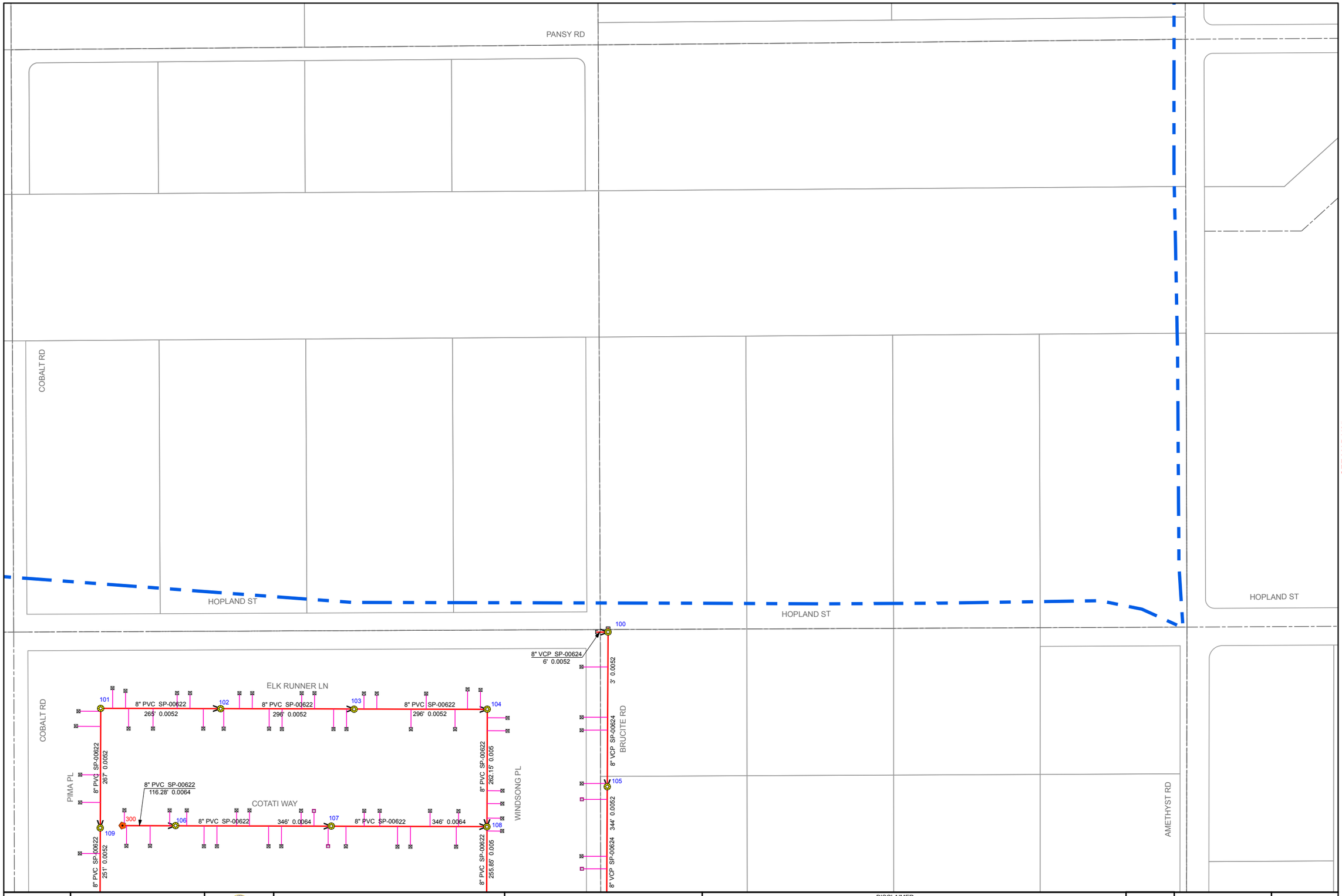

T35	Scale: 1" = 200' NOT FOR CONSTRUCTION USE		CITY OF VICTORVILLE	Sewer Atlas Book	DISCLAIMER This Map and accompanying Datasheet represent a visual aid intended to assist City of Victorville personnel with the management of Sewer System facilities. Data provided hereon is not a guarantee of actual field conditions nor a substitute for record drawings and field verification.		July 2007	T35

SEE MAP T36

Pipeline, Manhole and Cleanout Data of Tile T36

Pipelines					
Upstream Manhole	Downstream Manhole	Upstream Invert	Downstream Invert	Pipe Length	Slope
100	101	2937.09	2935.71	264.92	0.0050
101	102	2935.61	2934.07	296.00	0.0050
102	103	2933.97	2932.43	296.00	0.0050
102	138	2897.14	2894.81	333.01	0.0070
103	932	2932.33	2930.16	218.00	0.0100
104	109	2929.47	2925.49	284.29	0.0140
105	104	2934.51	2929.67	346.00	0.0140
105	106	2931.43	2930.02	271.00	0.0050
105	112	2931.43	2930.08	261.00	0.0050
105	143	2928.08	2927.43	101.89	0.0060
106	107	2929.92	2928.38	296.00	0.0050
107	108	2928.28	2925.45	271.00	0.0100
108	103	2933.81	2932.53	255.85	0.0050
108	113	2925.25	2923.97	256.00	0.0050
109	100	2938.60	2937.29	251.00	0.0050
109	116	2925.29	2920.72	325.83	0.0140
110	111	2927.53	2925.84	326.00	0.0050
111	113	2925.74	2924.07	321.00	0.0050
112	117	2929.98	2928.67	251.00	0.0050
113	120	2923.87	2922.59	256.00	0.0050
114	114	2885.30	2883.30	285.00	0.0070
115	114	2987.38	2985.40	272.75	0.0070
116	121	2920.52	2919.52	166.79	0.0060
117	118	2928.47	2927.19	246.00	0.0050
118	119	2927.09	2925.55	296.00	0.0050
119	120	2925.45	2922.49	296.00	0.0100
120	1045	2922.39	2920.10	229.49	0.0100
121	122	2919.42	2918.98	73.40	0.0060
122	126	2918.78	2917.69	181.94	0.0060
123	115	2889.96	2887.68	325.50	0.0070
124	125	2920.56	2919.23	256.00	0.0050
125	1060	2919.13	2918.05	208.00	0.0050
126	129	2917.59	2914.70	233.18	0.0120
127	125	2920.39	2919.33	204.09	0.0050
128	123	2892.34	2890.06	325.00	0.0070
129	131	2914.50	2913.93	31.88	0.0180
130	131	2913.40	2913.29	22.76	0.0050
131	134	2913.09	2912.44	130.85	0.0050
132	124	2922.43	2920.76	320.23	0.0050
133	1089	2913.16	2912.35	56.08	0.0140
134	139	2912.25	2910.72	173.62	0.0090
135	134	2912.95	2912.76	18.41	0.0100
136	130	2914.50	2913.60	209.04	0.0040
137	136	2917.05	2914.70	124.67	0.0140
138	128	2894.71	2892.44	325.00	0.0070
139	118	2910.62	2907.79	321.46	0.0090
140	137	2921.42	2917.15	356.00	0.0120
141	145	2923.37	2922.31	203.70	0.0050
142	140	2924.41	2920.97	296.16	0.0120
143	144	2927.23	2926.98	37.85	0.0070
144	142	2926.78	2924.61	340.31	0.0060
300	110	2928.40	2927.63	148.00	0.0050
301	124	2925.15	2920.76	117.93	0.0370
302	127	2922.34	2920.59	146.91	0.0120
303	135	2913.88	2913.15	73.00	0.0100

Manholes			
Manhole No	Rim Elevation	Invert Elevation	Depth
100	2946.72	2937.09	9.63
101	2945.14	2935.61	9.53
102	2943.58	2933.97	9.61
103	2942.02	2932.33	9.69
104	2940.34	2929.47	10.87
105	2942.56	2931.43	11.13
106	2941.06	2929.92	11.14
107	2939.50	2928.28	11.22
108	2936.87	2925.25	11.62
109	2936.18	2925.29	10.89
110	2938.45	2927.53	10.92
111	2936.74	2925.74	11.00
112	2939.96	2929.98	9.98
113	2934.82	2923.87	10.95
114	-999	2985.30	-999
115	-999	2887.55	-999
116	2931.94	2920.52	11.42
117	2938.83	2928.47	10.36
118	2936.69	2927.09	9.60
119	2935.03	2925.45	9.58
120	2933.08	2922.39	10.69
121	2931.05	2919.42	11.63
122	2930.65	2918.78	11.87
123	-999	2889.96	-999
124	2934.07	2920.56	13.51
125	2931.23	2919.13	12.10
126	2929.68	2917.59	12.09
127	2932.21	2920.39	11.82
128	-999	2892.34	-999
129	2928.46	2914.50	13.96
130	2929.02	2913.40	15.62
131	2928.02	2913.09	14.93
132	2934.17	2922.43	11.74
133	2927.64	2912.25	15.39
134	2929.69	2912.30	17.39
135	2930.38	2912.95	17.43
136	2931.15	2914.50	16.65
137	-999	2917.05	-999
138	-999	2894.71	-999
139	-999	2910.62	-999
140	2935.71	2920.77	14.94
141	2931.75	2923.37	8.38
142	2939.40	2924.41	14.99
143	2943.15	2927.23	15.92
144	2943.00	2926.78	16.22

Cleanouts	
Cleanout No	Rim Elevation
300	2939.46
301	2935.63
302	2930.95
303	2932.69
304	2933.15
305	2936.31

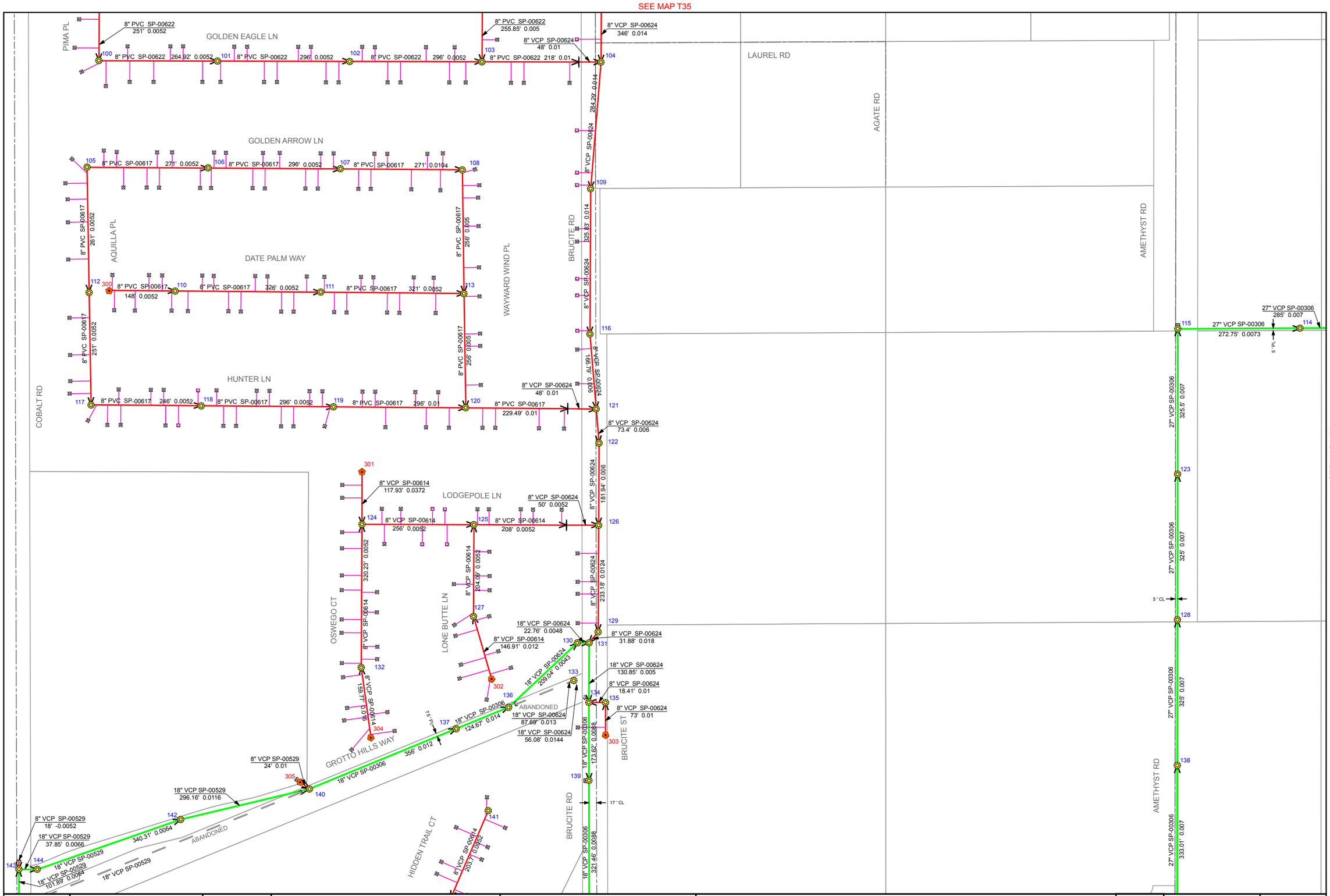

T36	Scale: 1" = 200' NOT FOR CONSTRUCTION USE		CITY OF VICTORVILLE	Sewer Atlas Book	DISCLAIMER This Map and accompanying Datasheet represent a visual aid intended to assist City of Victorville personnel with the management of Sewer System facilities. Data provided hereon is not a guarantee of actual field conditions nor a substitute for record drawings and field verification.	July 2007	T36

Pipeline, Manhole and Cleanout Data of Tile T36

Pipelines					
Upstream Manhole	Downstream Manhole	Upstream Invert	Downstream Invert	Pipe Length	Slope
304	132	2924.47	2922.63	159.77	0.0160
305	140	2921.64	2921.40	24.00	0.0100
902	1099	-999	-999	-999	-999
932	104	2930.15	2929.67	48.00	0.0100
1005	115	2988.48	2988.38	10.00	0.0100
1045	121	2920.10	2919.62	48.00	0.0100
1060	126	2918.05	2917.79	50.00	0.0050
1090	133	2914.50	2913.36	87.69	0.0130
1097	305	2921.68	2921.64	4.00	0.0100
1098	139	2911.97	2911.47	5.00	0.0990
1105	143	2927.85	2927.76	18.00	-0.0050

Manholes			
Manhole No	Rim Elevation	Invert Elevation	Depth

Cleanouts	
Cleanout No	Rim Elevation

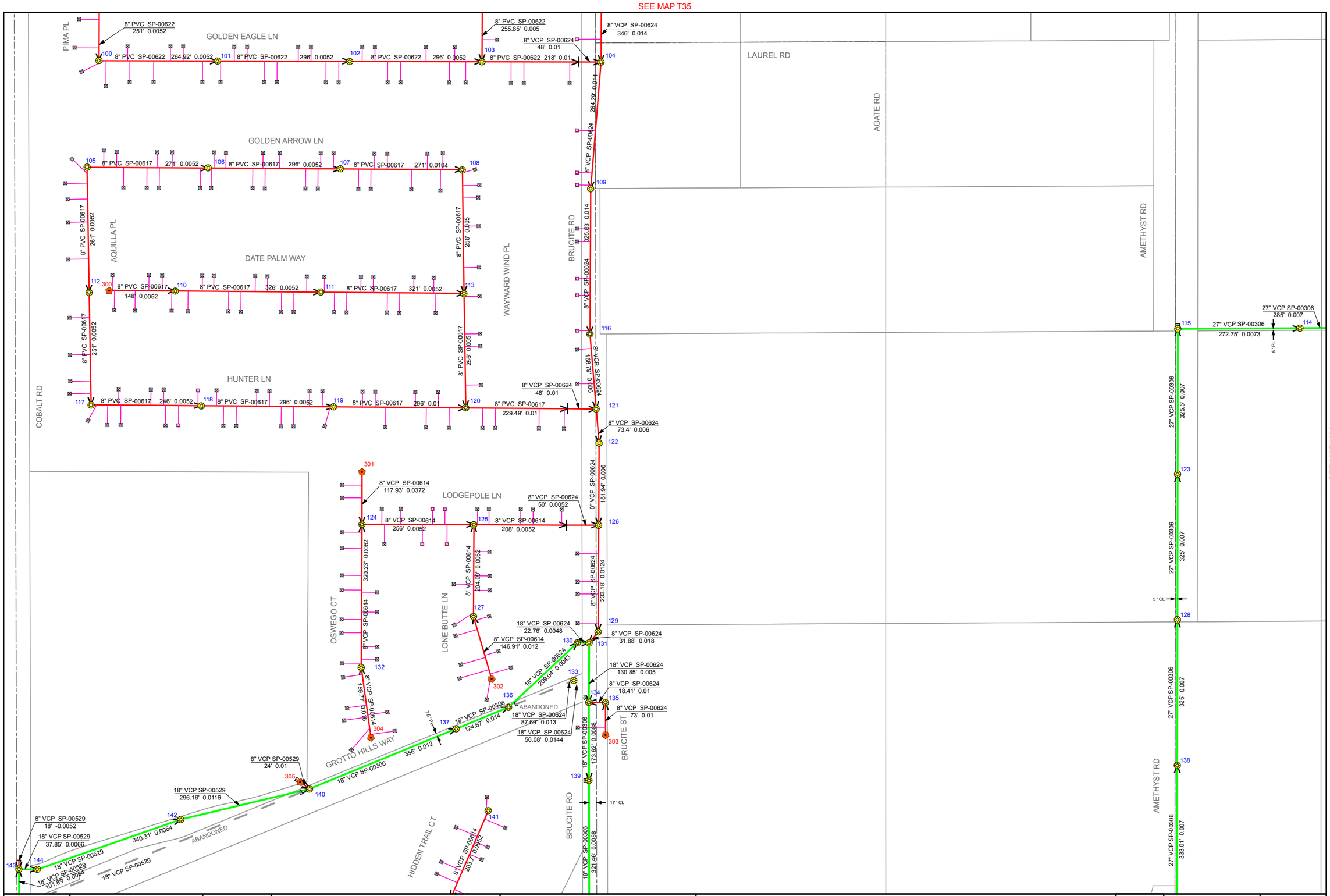

T36	Scale: 1" = 200' NOT FOR CONSTRUCTION USE		CITY OF VICTORVILLE	Sewer Atlas Book	DISCLAIMER This Map and accompanying Datasheet represent a visual aid intended to assist City of Victorville personnel with the management of Sewer System facilities. Data provided hereon is not a guarantee of actual field conditions nor a substitute for record drawings and field verification.	July 2007	T36

Pipeline, Manhole and Cleanout Data of Tile T37

Pipelines					
Upstream Manhole	Downstream Manhole	Upstream Invert	Downstream Invert	Pipe Length	Slope
100	903	-999	-999	-999	-999
100	904	2934.49	2934.29	8.00	0.0180
100	186	2946.04	2941.69	257.30	0.0170
101	300	2931.17	2929.24	81.77	0.0200
101	187	2946.17	2943.05	289.03	0.0110
102	138	2897.14	2894.81	333.01	0.0070
102	918	2931.39	2928.53	285.96	0.0100
103	102	2899.54	2897.34	324.86	0.0070
103	189	2956.81	2955.58	246.00	0.0050
104	103	2901.84	2899.64	314.86	0.0070
104	190	2948.95	2941.17	324.26	0.0240
105	143	2928.08	2927.43	101.89	0.0060
105	101	2929.24	2929.12	5.90	0.0200
106	104	2904.15	2901.94	314.86	0.0070
106	191	2946.22	2942.46	293.50	0.0130
107	102	2898.86	2898.36	5.50	0.0200
107	195	2949.83	2945.85	211.65	0.0190
108	107	2913.68	2907.26	70.38	0.9130
108	194	2948.14	2942.38	228.63	0.0250
109	108	2916.82	2913.78	346.00	0.0090
109	193	2949.29	2943.88	246.00	0.0220
110	111	2935.04	2928.29	281.17	0.0240
111	112	2928.19	2926.72	336.00	0.0040
112	113	2926.62	2921.63	207.57	0.0240
113	116	2921.53	2920.16	275.76	0.0050
114	109	2922.08	2916.92	346.00	0.0150
115	114	2929.33	2922.18	223.60	0.0320
116	118	2920.06	2908.58	40.98	0.2800
117	106	2906.57	2904.25	327.77	0.0070
117	1082	2941.52	2940.68	24.12	0.0340
118	117	2907.59	2907.27	28.50	0.0120
119	965	2923.05	2922.49	106.82	0.0050
120	129	2930.36	2924.62	191.36	0.0300
121	117	2913.43	2906.77	249.24	0.0270
122	127	2934.30	2930.97	170.00	0.0200
123	122	2936.75	2934.50	296.00	0.0080
124	105	2934.63	2828.91	280.50	0.0200
125	126	2911.93	2911.17	146.00	0.0050
126	107	2910.97	2907.30	285.76	0.0130
127	966	2930.77	2927.47	245.50	0.0130
128	125	2912.66	2912.13	99.50	0.0050
129	119	2924.42	2923.25	225.70	0.0050
130	137	2934.87	2932.81	206.00	0.0100
131	1020	2915.96	2912.85	62.79	0.0100
132	128	2920.72	2912.86	281.12	0.0280
133	123	2938.18	2936.95	236.00	0.0050
134	121	2920.10	2913.53	245.00	0.0270
135	132	2921.51	2920.92	114.76	0.0050
136	127	2932.38	2930.97	271.00	0.0050
137	146	2932.61	2927.28	196.45	0.0270
138	129	2926.19	2924.62	302.30	0.0050
139	118	2910.62	2907.79	321.46	0.0090
139	1062	2922.32	2921.95	74.65	0.0050
140	124	2939.54	2934.73	366.39	0.0130
141	145	2923.37	2922.31	203.70	0.0050

Manholes			
Manhole No	Rim Elevation	Invert Elevation	Depth
100	2943.88	-999	-999
101	2943.84	2929.24	14.60
102	2921.03	2897.14	23.89
103	2926.06	2899.54	26.52
104	2929.48	2901.84	27.64
105	2943.94	2928.08	15.86
106	2935.94	2904.15	31.79
107	2922.25	2898.86	23.39
108	2931.72	2913.68	18.04
109	2925.61	2916.82	8.79
110	2944.97	2935.04	9.93
111	2941.30	2928.19	13.11
112	2939.97	2926.62	13.35
113	2941.53	2921.53	20.00
114	2935.72	2922.08	13.64
115	2939.47	2929.33	10.14
116	2942.13	2920.06	22.07
117	2941.70	2906.57	35.13
118	-999	2907.59	-999
119	2935.18	2923.05	12.13
120	2938.92	2930.36	8.56
121	-999	2913.43	-999
122	2945.89	2934.30	11.59
123	2947.52	2936.75	10.77
124	2947.85	2934.63	13.22
125	2922.74	2911.93	10.81
126	2922.10	2910.97	11.13
127	2943.86	2930.77	13.09
128	2923.38	2912.65	10.73
129	2934.74	2924.42	10.32
130	2943.94	2934.87	9.07
131	2924.21	2913.96	10.25
132	2931.20	2920.72	10.48
133	2949.46	2938.18	11.28
134	-999	2920.10	-999
135	2932.70	2921.51	11.19
136	2952.04	2932.38	19.66
137	2941.83	2932.61	9.22
138	2936.30	2926.19	10.11
139	2933.69	2922.32	11.37
140	2953.73	2939.54	14.19
141	2927.50	2917.13	10.37
142	2934.36	2923.21	11.15
143	2952.49	2939.58	12.91
144	2949.06	2922.41	26.65
145	2938.78	2922.04	16.74
145	2951.23	2933.85	17.38
146	2939.84	2927.08	12.76
147	2940.63	2924.40	16.23
148	2934.49	2923.51	10.98
149	2940.32	2930.18	10.14
150	2951.07	2940.37	10.70
151	2957.93	2941.03	16.90
152	2938.36	2928.19	10.17
153	2950.06	2935.11	14.95

Cleanouts	
Cleanout No	Rim Elevation
300	2940.97
301	2944.95
302	2950.09
303	2938.12
304	2938.65
305	2947.15
306	2946.71
307	2962.04

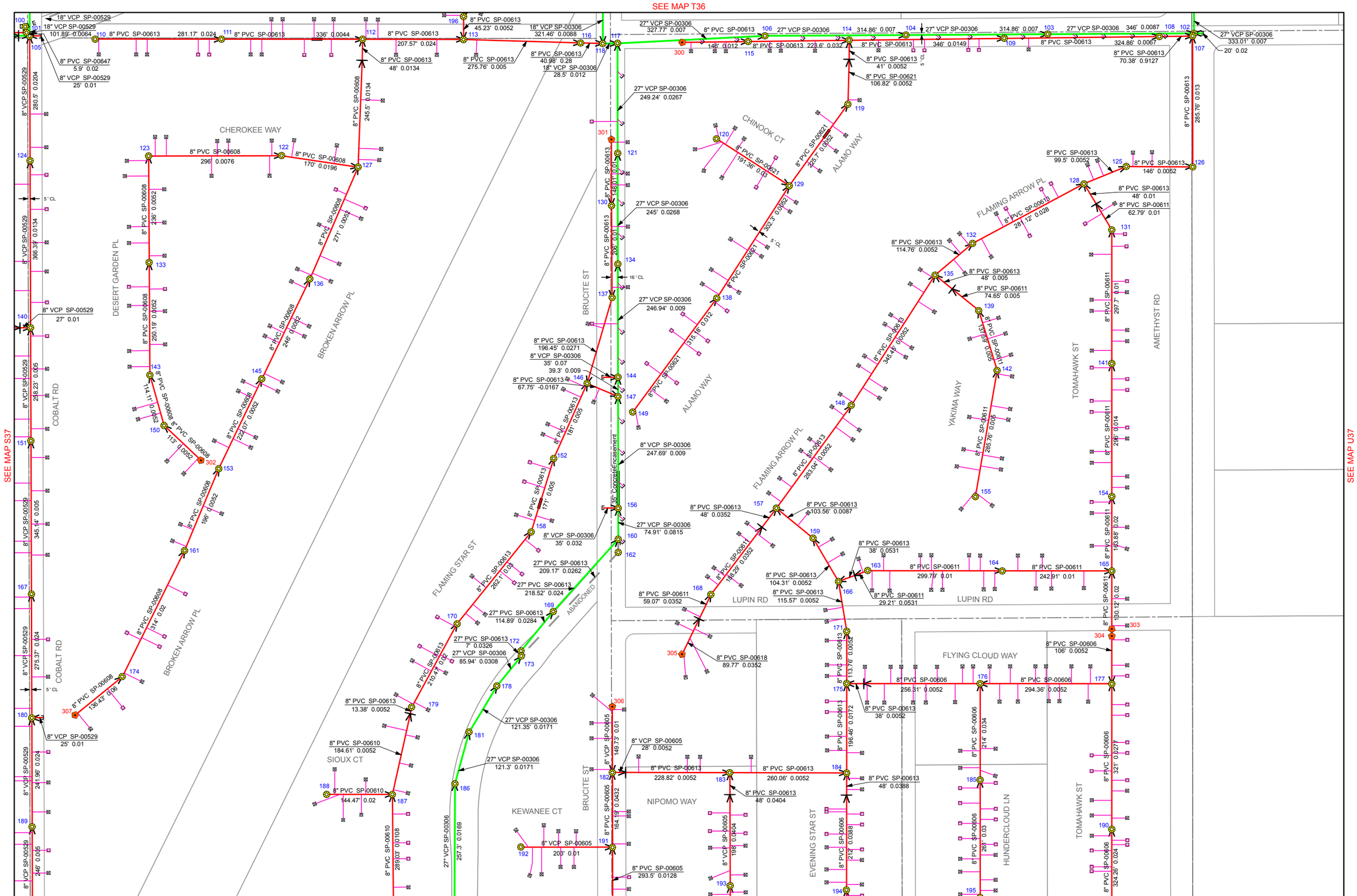

T37	Scale: 1" = 200' NOT FOR CONSTRUCTION USE	CITY OF VICTORVILLE	Sewer Atlas Book	DISCLAIMER This Map and accompanying Datasheet represent a visual aid intended to assist City of Victorville personnel with the management of Sewer System facilities. Data provided hereon is not a guarantee of actual field conditions nor a substitute for record drawings and field verification.	July 2007	T37

Pipeline, Manhole and Cleanout Data of Tile T37

Pipelines					
Upstream Manhole	Downstream Manhole	Upstream Invert	Downstream Invert	Pipe Length	Slope
141	131	2917.13	2914.16	297.70	0.0100
142	139	2923.21	2922.52	137.59	0.0050
143	133	2939.58	2938.28	250.19	0.0050
144	134	2922.41	2920.20	246.94	0.0090
145	136	2933.85	2932.58	246.00	0.0050
146	147	2927.08	2925.95	67.75	-0.0170
147	144	2922.86	2922.51	39.30	0.0090
148	135	2923.51	2921.71	345.45	0.0050
149	138	2930.18	2926.39	315.18	0.0120
150	143	2940.37	2939.78	114.11	0.0050
151	140	2941.03	2939.74	258.23	0.0050
152	146	2928.19	2927.28	181.00	0.0050
153	145	2935.11	2933.95	222.07	0.0050
154	141	2921.48	2917.35	296.00	0.0140
155	142	2924.84	2923.41	285.76	0.0050
156	147	2925.12	2922.89	247.69	0.0090
157	148	2925.18	2923.71	283.04	0.0050
158	152	2929.14	2928.29	171.00	0.0050
159	157	2926.28	2925.38	103.56	0.0090
160	156	2925.86	2925.22	74.91	0.0820
161	153	2936.33	2935.31	196.00	0.0050
162	1201	2925.64	2925.46	18.00	0.0100
163	164	2930.79	2927.79	299.79	0.0100
163	1229	2930.79	2929.24	29.21	0.0530
164	165	2969.59	2925.16	242.91	0.0100
165	154	2924.96	2921.68	163.88	0.0200
166	159	2927.02	2926.48	104.31	0.0050
167	151	2942.86	2941.13	345.14	0.0050
168	1192	2933.70	2927.07	188.29	0.0350
169	160	2930.88	2925.64	218.52	0.0240
170	158	2937.21	2929.34	262.10	0.0300
171	166	2927.82	2927.22	115.57	0.0050
172	169	2934.34	2931.08	114.89	0.0280
173	172	2934.77	2934.54	7.00	0.0330
174	161	2942.81	2936.53	314.00	0.0200
175	171	2928.61	2928.02	113.76	0.0050
176	1267	2930.34	2929.01	256.31	0.0050
177	176	2931.97	2930.14	294.36	0.0050
178	173	2937.23	2934.97	85.94	0.0310
179	170	2941.62	2937.41	210.47	0.0200
180	167	2949.57	2942.96	275.37	0.0240
181	178	2939.41	2937.33	121.35	0.0170
182	1323	2935.07	2934.93	28.00	0.0050
183	184	2933.64	2932.29	260.06	0.0050
184	175	2932.09	2928.71	196.46	0.0170
185	176	2937.82	2930.54	214.00	0.0340
186	181	2941.59	2939.51	121.30	0.0170
187	1301	2942.85	2941.89	184.61	0.0050
188	187	2945.94	2943.05	144.47	0.0200
189	180	2955.48	2949.67	241.96	0.0240
190	177	2941.07	2932.17	321.00	0.0280
191	182	2942.36	2935.27	164.19	0.0430
192	191	2944.59	2942.56	203.00	0.0100
193	1343	2943.78	2935.78	198.00	0.0400
194	1344	2942.28	2934.05	212.00	0.0390

Manholes			
Manhole No	Rim Elevation	Invert Elevation	Depth
155	2935.87	2924.84	11.03
156	2947.58	2925.12	22.46
157	2937.36	2925.18	12.18
158	2940.84	2929.14	11.70
159	2939.33	2926.28	13.05
160	2940.60	2925.44	15.16
161	2949.02	2936.33	12.69
162	2947.20	2925.86	21.34
163	2940.89	2930.79	10.10
164	2938.78	2927.59	11.19
165	2935.37	2924.96	10.41
166	2940.34	2927.02	13.32
167	2957.08	2942.86	14.22
168	2942.06	2933.70	8.36
169	2947.00	2930.88	16.12
170	2946.68	2937.21	9.47
171	2940.90	2927.82	13.08
172	2947.60	2934.34	13.26
173	2947.50	2934.77	12.73
174	2957.08	2942.81	14.27
175	2941.53	2928.61	12.92
176	2943.54	2930.44	13.10
177	2941.64	2931.97	9.67
178	-999	2937.23	-999
179	2951.39	2941.62	9.77
180	2961.52	2949.57	11.95
181	-999	2939.41	-999
182	2947.85	2935.07	12.78
183	2947.54	2933.64	13.90
184	2944.24	2932.09	12.15
185	2947.72	2937.82	9.90
186	-999	2941.59	-999
187	2952.86	2942.85	10.01
188	2955.00	2945.94	9.06
189	2965.65	2955.48	10.17
190	2950.61	2941.07	9.54
191	2951.61	2942.36	9.25
192	2954.45	2944.59	9.86
193	2952.25	2943.78	8.47
194	2950.84	2942.28	8.56
195	2954.29	2945.75	8.54
196	2938.78	2922.04	16.74

Cleanouts	
Cleanout No	Rim Elevation

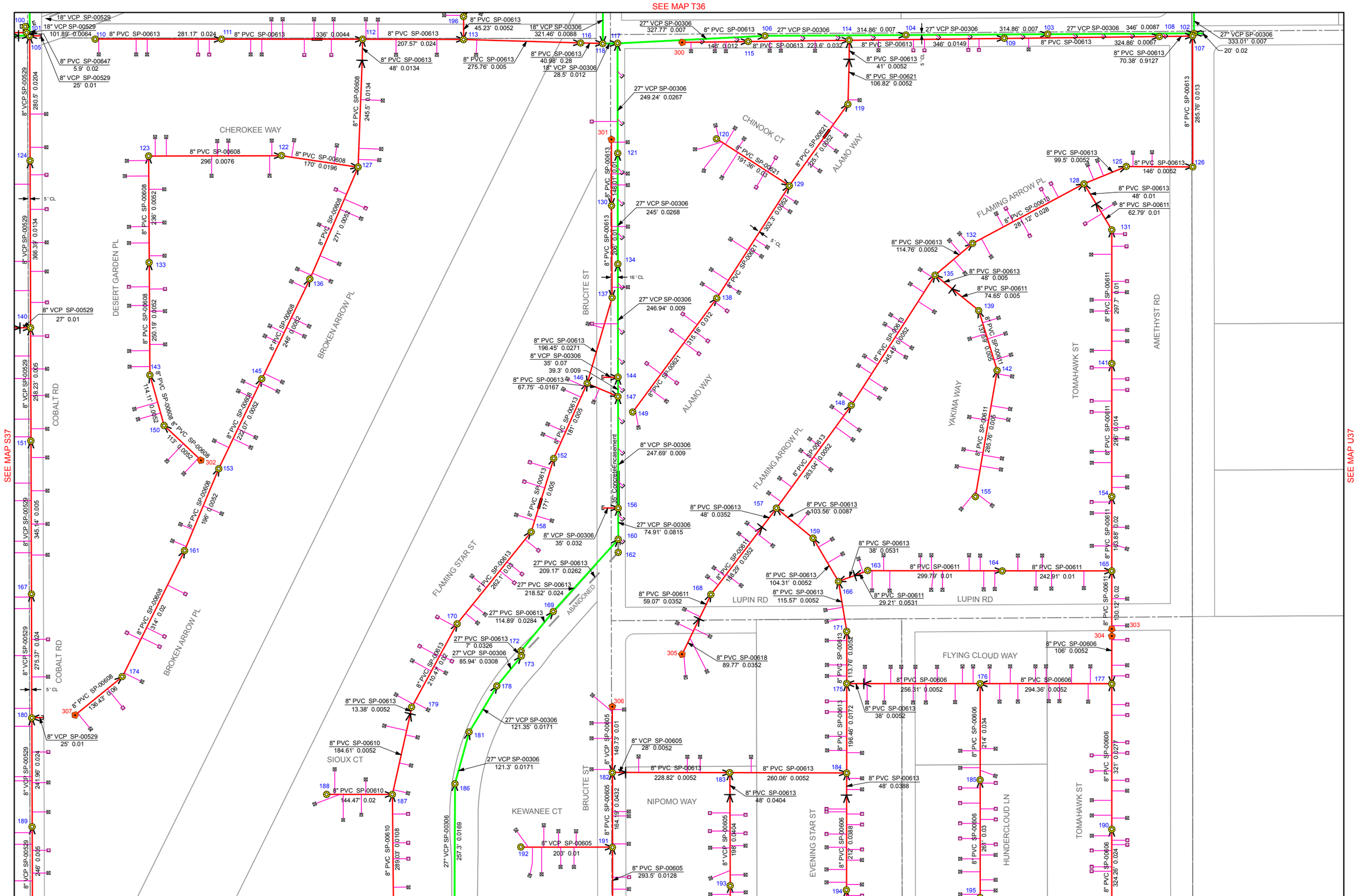

T37	Scale: 1" = 200' NOT FOR CONSTRUCTION USE	CITY OF VICTORVILLE	Sewer Atlas Book	DISCLAIMER This Map and accompanying Datasheet represent a visual aid intended to assist City of Victorville personnel with the management of Sewer System facilities. Data provided hereon is not a guarantee of actual field conditions nor a substitute for record drawings and field verification.	July 2007	T37

Pipeline, Manhole and Cleanout Data of Tile T37

Pipelines					
Upstream Manhole	Downstream Manhole	Upstream Invert	Downstream Invert	Pipe Length	Slope
195	185	2945.75	2937.92	261.00	0.0300
196	113	2922.04	2921.73	45.23	0.0050
300	115	2931.21	2929.43	146.00	0.0120
301	130	2936.39	2934.97	148.01	0.0100
302	150	2941.15	2940.57	113.00	0.0050
303	165	2927.75	2925.16	130.12	0.0200
304	177	2932.72	2932.17	106.00	0.0050
305	1242	2939.14	2935.98	89.77	0.0350
306	182	2936.74	2935.27	149.73	0.0100
307	174	2951.19	2943.01	136.43	0.0600
902	1099	-999	-999	-999	-999
905	100	2928.21	2928.03	8.00	0.0180
906	102	2898.54	2898.14	20.00	0.0200
918	105	2928.53	2928.08	25.00	0.0100
919	105	2929.16	2928.91	25.00	0.0100
965	114	2922.49	2922.28	41.00	0.0050
966	112	2927.47	2926.82	48.00	0.0130
1020	128	2913.96	2913.33	48.00	0.0100
1062	135	2921.95	2921.71	48.00	0.0050
1082	140	2939.71	2939.64	27.00	0.0100
1114	144	2925.90	2923.45	35.00	0.0700
1183	156	2927.49	2926.37	35.00	0.0320
1192	157	2927.07	2925.38	48.00	0.0350
1229	166	2929.24	2927.22	38.00	0.0530
1242	168	2935.98	2933.90	59.07	0.0350
1255	162	2931.20	2925.74	209.17	0.0260
1267	175	2929.01	2928.81	38.00	0.0050
1301	179	2941.89	2941.82	13.38	0.0050
1303	180	2960.02	2949.77	25.00	0.0100
1323	183	2935.07	2933.74	228.82	0.0050
1343	183	2935.78	2933.84	48.00	0.0400
1344	184	2934.05	2932.19	48.00	0.0390

Manholes			
Manhole No	Rim Elevation	Invert Elevation	Depth

Cleanouts	
Cleanout No	Rim Elevation

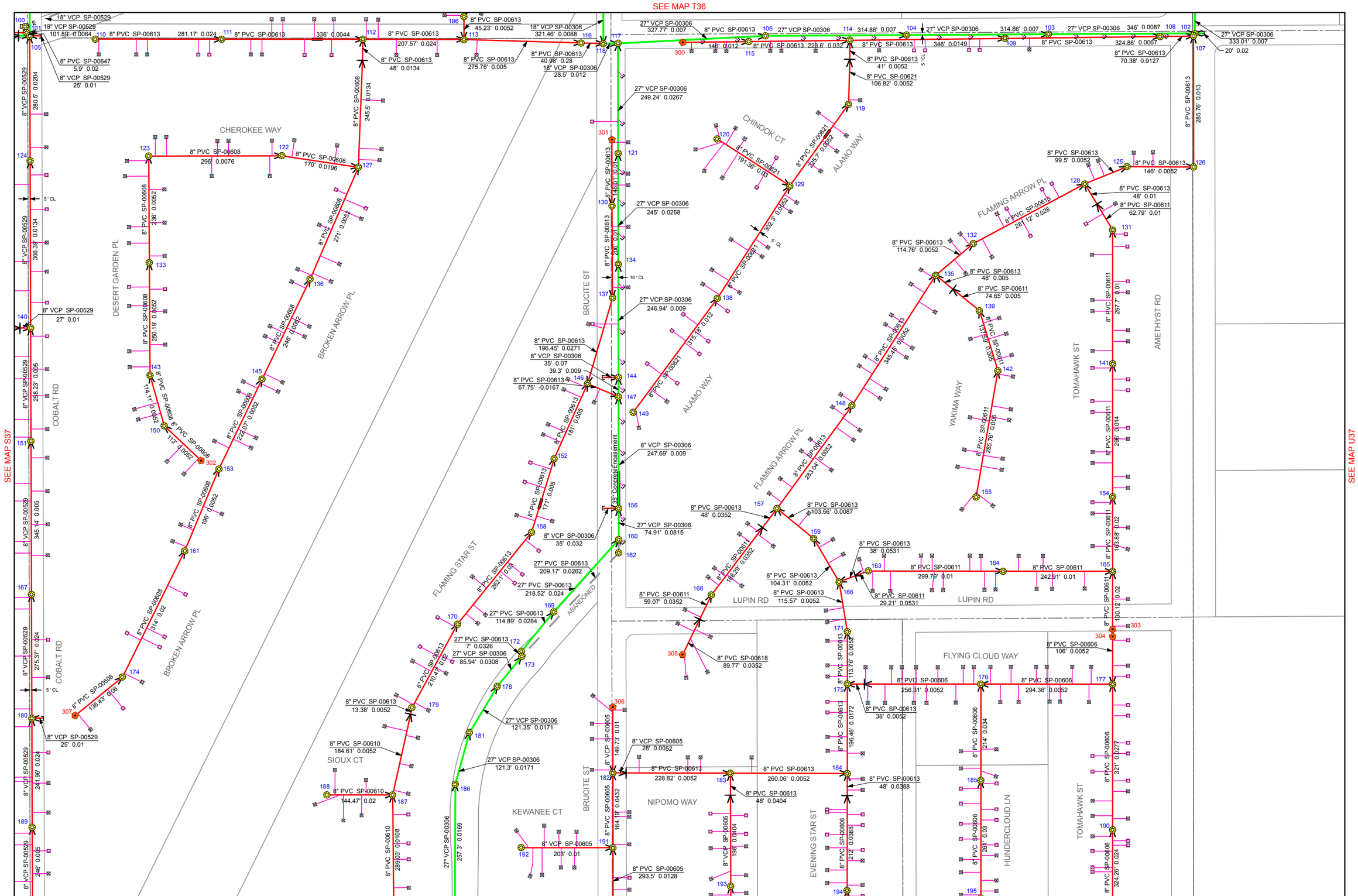

T37	Scale: 1" = 200' NOT FOR CONSTRUCTION USE	CITY OF VICTORVILLE	Sewer Atlas Book	DISCLAIMER This Map and accompanying Datasheet represent a visual aid intended to assist City of Victorville personnel with the management of Sewer System facilities. Data provided hereon is not a guarantee of actual field conditions nor a substitute for record drawings and field verification.	July 2007	T37

Pipeline, Manhole and Cleanout Data of Tile T38

Pipelines					
Upstream Manhole	Downstream Manhole	Upstream Invert	Downstream Invert	Pipe Length	Slope
100	186	2946.04	2941.69	257.30	0.0170
100	900	2973.02	2970.68	295.64	-0.0070
101	187	2946.17	2943.05	289.03	0.0110
102	101	2953.72	2946.37	282.85	0.0260
102	192	2981.28	2974.55	305.91	0.0220
103	189	2956.81	2955.58	246.00	0.0050
103	208	2974.35	2973.42	122.40	0.0080
104	190	2948.95	2941.17	324.26	0.0240
105	106	2950.44	2946.42	201.00	0.0200
106	191	2946.22	2942.46	293.50	0.0130
106	200	2977.14	2973.70	184.00	-0.0190
107	195	2949.83	2945.85	211.65	0.0190
107	108	2949.83	2948.34	297.95	0.0050
107	206	2981.50	2979.60	270.37	0.0070
108	194	2948.14	2942.38	228.63	0.0250
108	207	2970.92	2968.48	286.56	0.0850
109	193	2949.29	2943.88	246.00	0.0220
109	939	2964.53	2959.46	133.24	0.0370
109	209	2976.66	2970.58	152.08	0.0400
110	100	2948.70	2946.14	255.00	0.0100
110	203	2979.55	2978.21	302.76	0.0110
111	101	2951.01	2948.37	211.12	0.0220
112	103	2958.33	2956.90	296.00	0.0050
113	109	2953.89	2949.39	204.52	0.0220
114	108	2953.55	2948.24	221.00	0.0240
114	134	2960.90	2960.19	124.12	0.0060
115	1016	2954.67	2952.84	152.83	0.0120
116	104	2950.56	2949.05	302.00	0.0050
117	116	2952.09	2950.76	256.00	0.0050
118	117	2953.42	2952.19	236.00	0.0050
119	118	2955.76	2953.52	224.00	0.0100
120	121	2954.87	2952.26	261.32	0.0100
121	1007	2952.06	2951.31	38.00	0.0200
122	123	2955.63	2954.16	283.44	0.0050
123	124	2953.96	2953.02	180.56	0.0050
124	111	2952.82	2951.21	201.20	0.0080
125	110	2951.30	2948.80	259.15	0.0100
126	108	2955.66	2952.33	346.00	0.0100
126	127	2961.20	2955.75	-999	-999
127	128	2961.30	2959.98	331.00	0.0040
128	129	2959.96	2958.58	346.00	0.0050
129	130	2958.46	2956.38	-999	-999
130	131	2956.18	2954.50	-999	-999
131	125	2953.39	2951.40	206.92	0.0100
132	131	2956.56	2954.59	346.00	0.0060
133	132	2958.66	2956.66	346.00	0.0060
134	133	2960.09	2958.76	232.96	0.0060
135	136	2964.69	2959.36	250.85	0.0210
136	1085	2959.26	2957.64	269.84	0.0060
137	1093	2964.19	2960.39	76.00	-0.0500
138	130	2957.44	2956.28	153.00	0.0080
139	121	2957.10	2954.30	309.00	-0.0090
140	131	2961.24	2953.48	-999	-999
141	140	2961.96	2961.44	131.00	0.0040
142	141	2964.31	2962.85	323.67	0.0040

Manholes			
Manhole No	Rim Elevation	Invert Elevation	Depth
100	-999	2946.04	-999
101	2957.43	2946.17	11.26
102	2962.43	2953.72	8.71
103	2969.85	2956.81	13.04
104	2957.67	2948.95	8.72
105	2960.23	2950.44	9.79
106	2956.67	2946.22	10.45
107	2958.88	2949.83	9.05
108	2956.66	2948.14	8.52
109	2957.90	2949.29	8.61
110	-999	2948.70	-999
111	2960.28	2951.01	9.27
112	2971.72	2958.33	13.39
113	2962.60	2953.89	8.71
114	2962.06	2953.55	8.51
115	2964.37	2954.67	9.70
116	2959.30	2950.56	8.74
117	2960.77	2952.09	8.68
118	2961.97	2953.42	8.55
119	2964.40	2955.76	8.64
120	2963.84	2954.87	8.97
121	2961.32	2952.06	9.26
122	2966.48	2955.63	10.85
123	2964.85	2953.96	10.89
124	2963.26	2952.82	10.44
125	-999	2951.30	-999
126	2962.82	2955.66	7.16
127	2966.45	2961.30	5.15
128	2968.21	2959.96	8.25
129	2969.85	2958.56	11.29
130	2966.40	2956.28	10.12
131	2966.00	2953.39	12.61
132	2967.67	2956.56	11.11
133	2970.10	2958.66	11.44
134	2971.31	2960.09	11.22
135	2972.01	2964.69	7.32
136	2970.86	2959.26	11.60
137	2973.19	2964.19	9.00
138	2969.38	2957.44	11.94
139	2964.95	2957.10	7.85
140	2970.10	2961.34	8.76
141	-999	-999	-999
142	2971.43	2964.31	7.12
143	2971.91	2965.95	5.96
144	2968.16	2962.47	5.69
145	2971.38	2963.03	8.35
146	2972.38	2961.14	11.24
147	2967.68	2960.00	7.68
148	2977.51	2969.60	7.91
149	2972.24	2963.89	8.35
150	2973.24	2962.84	10.40
151	2975.40	2964.00	11.40
152	2979.52	2972.34	7.18
153	2977.28	2970.02	7.26
154	2974.81	2967.50	7.31

Cleanouts	
Cleanout No	Rim Elevation
300	2964.37
301	2965.17

SEE MAP T37

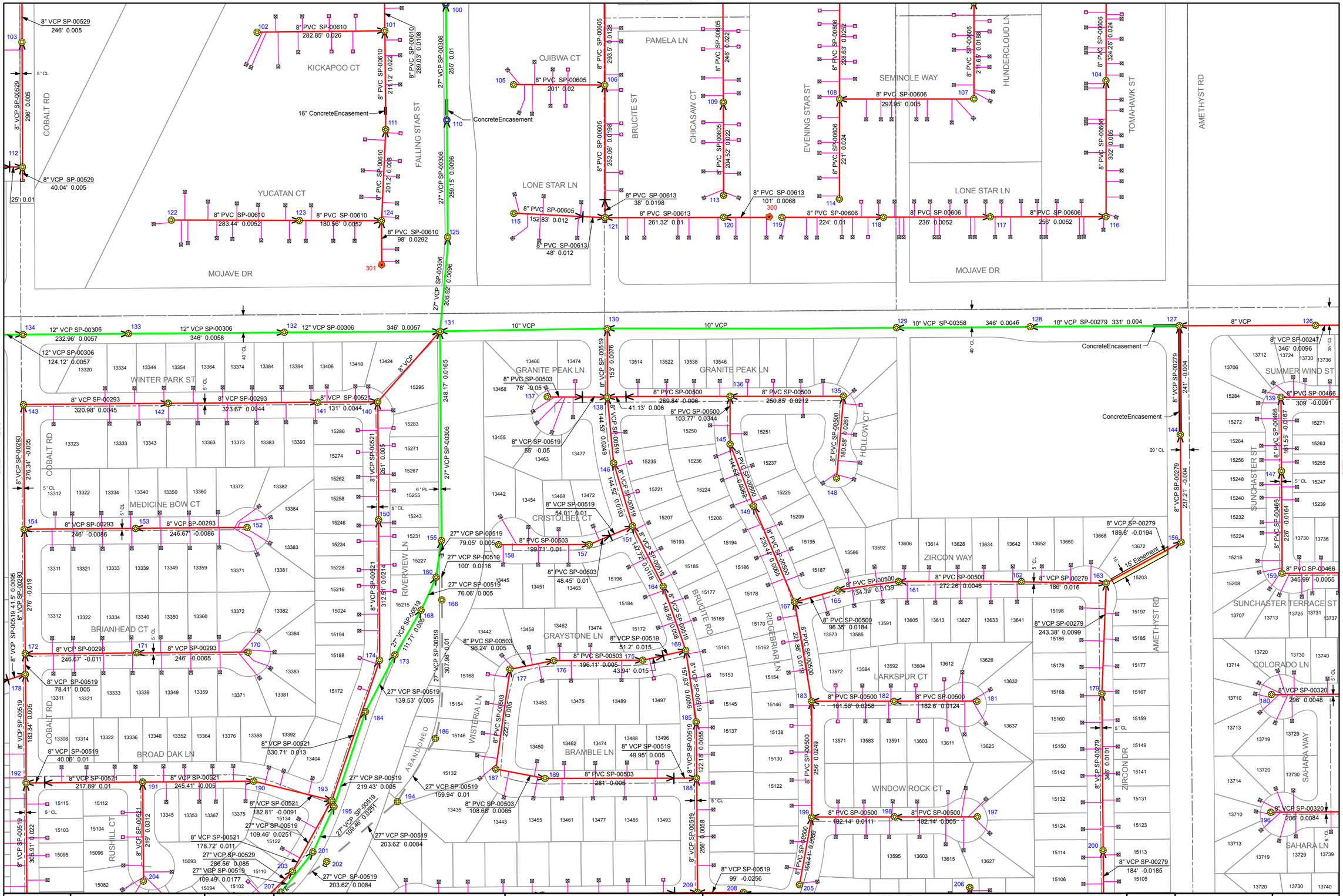

SEE MAP S38

SEE MAP U38

SEE MAP T39

T38	Scale: 1" = 200' NOT FOR CONSTRUCTION USE	CITY OF VICTORVILLE	Sewer Atlas Book	DISCLAIMER This Map and accompanying Datasheet represent a visual aid intended to assist City of Victorville personnel with the management of Sewer System facilities. Data provided hereon is not a guarantee of actual field conditions nor a substitute for record drawings and field verification.	July 2007	T38

Pipeline, Manhole and Cleanout Data of Tile T38

Pipelines					
Upstream Manhole	Downstream Manhole	Upstream Invert	Downstream Invert	Pipe Length	Slope
143	142	2965.95	2964.51	320.98	0.0050
144	127	2962.47	2961.50	241.00	-0.0040
145	136	2963.03	2959.46	103.77	0.0340
146	138	2961.14	2957.54	144.53	0.0250
147	139	2960.00	2957.30	161.55	-0.0170
148	135	2969.60	2964.89	180.58	0.0260
149	145	2963.89	2963.13	144.52	0.0050
150	140	2962.84	2961.54	261.00	0.0050
150	1274	2974.30	2974.03	28.89	0.0100
151	146	2964.02	2961.24	144.52	0.0190
152	153	2972.34	2970.22	246.67	-0.0090
153	154	2970.02	2967.90	246.00	-0.0090
154	143	2967.50	2966.12	276.34	-0.0050
155	131	2957.59	2953.49	248.17	0.0170
156	144	2963.52	2962.57	237.21	-0.0040
157	1179	2965.24	2964.76	48.45	0.0100
158	157	2967.64	2965.34	199.71	0.0100
159	142	2963.80	2961.90	345.99	-0.0050
159	147	2963.80	2960.10	226.00	-0.0160
160	155	2960.75	2960.35	79.05	0.0050
161	165	2969.43	2967.56	134.39	0.0140
162	161	2970.77	2969.53	272.26	0.0050
162	163	2970.57	2967.60	186.00	0.0160
163	156	2967.40	2963.72	189.80	-0.0190
164	151	2965.87	2964.12	147.72	0.0120
165	167	2967.46	2965.69	96.35	0.0180
166	1190	2961.70	2957.69	100.00	0.0120
167	149	2965.49	2963.99	230.44	0.0070
168	160	2961.34	2960.95	76.06	0.0050
169	164	2967.15	2965.97	148.58	0.0080
170	171	2977.66	2976.05	246.00	-0.0070
171	172	2975.85	2973.14	246.67	-0.0110
172	154	2972.94	2967.70	276.00	-0.0190
173	168	2962.10	2961.54	111.71	0.0050
174	150	2969.63	2962.96	312.51	0.0210
175	1259	2968.78	2968.12	43.94	0.0150
176	175	2969.86	2968.88	196.11	0.0050
177	176	2970.44	2969.96	96.24	0.0050
178	172	2973.43	2973.04	78.41	0.0050
179	163	2970.00	2967.60	243.38	0.0100
180	158	2968.22	2966.80	296.00	0.0050
181	182	2975.47	2973.20	182.60	0.0120
182	183	2973.10	2968.42	181.56	0.0260
183	167	2968.22	2965.59	221.86	0.0120
184	173	2963.00	2962.30	139.53	0.0050
185	169	2968.13	2967.25	157.63	0.0060
186	166	2964.87	2961.80	307.98	0.0100
187	177	2971.75	2970.64	222.10	0.0050
187	189	2971.55	2970.85	108.68	0.0070
188	185	2968.90	2968.23	122.18	0.0050
189	1321	2970.75	2969.35	281.00	0.0050
190	193	2975.90	2974.23	182.81	-0.0090
191	190	2977.23	2976.00	245.41	-0.0050
191	1343	2977.23	2975.05	217.89	0.0100
192	178	2974.45	2973.53	183.84	0.0050

Manholes			
Manhole No	Rim Elevation	Invert Elevation	Depth
155	2973.33	2960.15	13.18
156	2970.62	2963.52	7.10
157	2976.05	2965.24	10.81
158	2973.89	2967.34	6.55
159	2971.55	2963.80	7.75
160	2973.36	2960.75	12.61
161	2977.35	2969.43	7.92
162	2978.53	2970.77	7.76
163	2975.15	2967.40	7.75
164	2977.26	2965.87	11.39
165	2975.78	2967.46	8.32
166	-999	2961.70	-999
167	2973.61	2965.49	8.12
168	2978.20	2961.34	16.86
169	2978.17	2967.15	11.02
170	2985.84	2977.66	8.18
171	2983.09	2975.85	7.24
172	2980.13	2972.94	7.19
173	2978.23	2962.10	16.13
174	2977.81	2969.63	8.18
175	2980.04	2968.78	11.26
176	2982.00	2969.86	12.14
177	2980.24	2970.44	9.80
178	2981.58	2973.43	8.15
179	2977.64	2970.00	7.64
180	2976.53	2968.22	8.26
181	2984.66	2975.47	9.19
182	2981.34	2973.10	8.24
183	2977.22	2968.22	9.00
184	2979.46	2963.00	16.46
185	2979.03	2968.13	10.90
186	-999	2964.87	-999
187	2981.85	2971.75	10.10
188	2979.78	2968.90	10.88
189	2983.30	2970.75	12.55
190	2985.07	2975.90	9.17
191	2986.82	2977.23	9.59
192	2985.04	2974.45	10.59
193	2982.94	2974.03	8.91
194	-999	2966.57	-999
195	2982.79	2964.31	18.48
196	2980.20	2972.01	8.14
197	2985.88	2977.92	7.96
198	2984.93	2976.91	8.02
199	2983.01	2974.69	8.32
200	2981.18	2973.60	7.58
201	2984.05	2967.26	16.79
202	-999	-999	-999
203	2985.00	2976.11	8.89
204	2991.87	2984.25	7.62
205	2983.81	2975.67	8.14
206	2987.75	2979.50	8.25
207	2985.27	2969.39	15.88
208	2982.31	2973.32	8.99
209	2981.38	2970.48	10.90

Cleanouts	
Cleanout No	Rim Elevation

SEE MAP T37

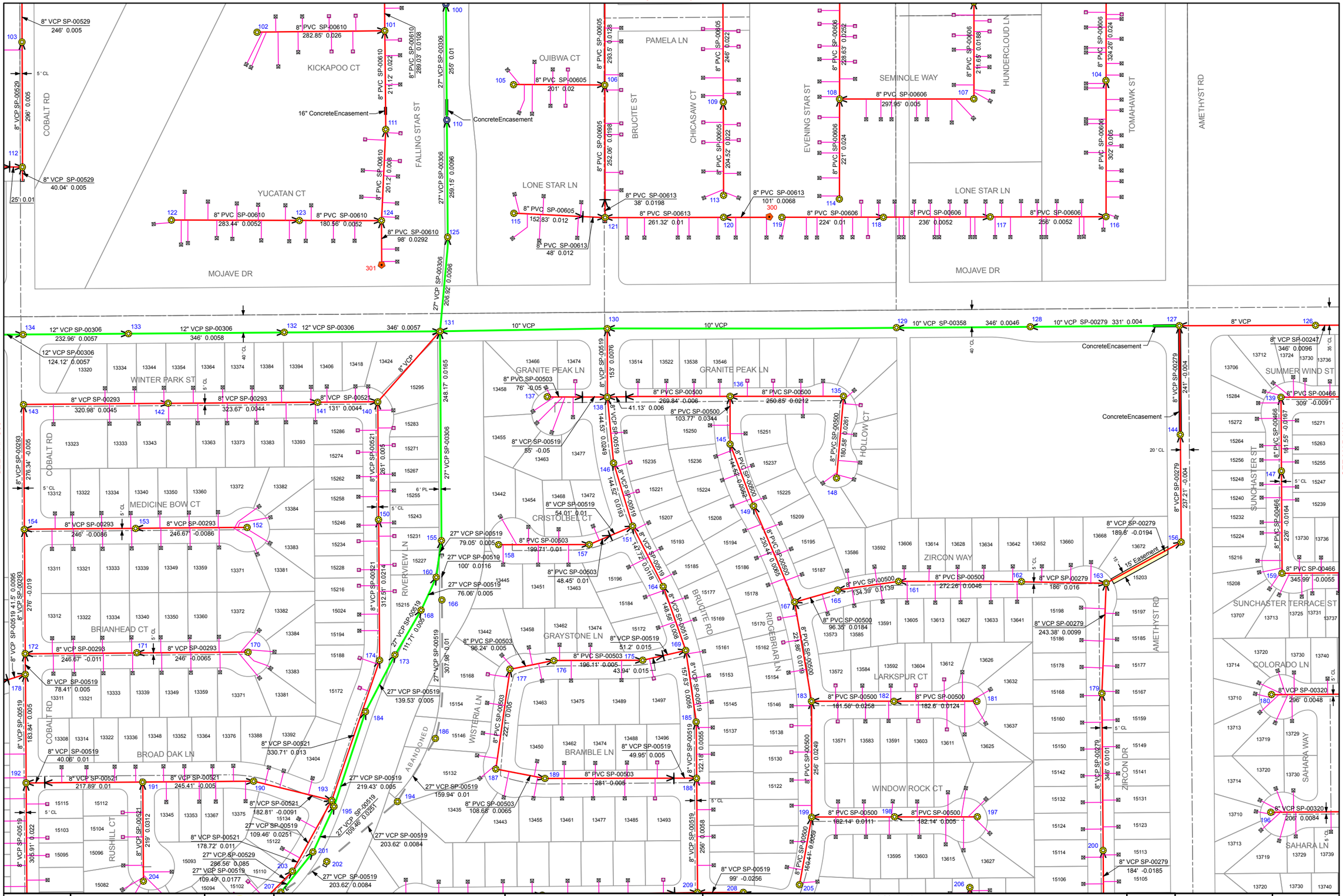

SEE MAP S38

SEE MAP U38

SEE MAP T39

T38	Scale: 1" = 200' NOT FOR CONSTRUCTION USE	CITY OF VICTORVILLE	Sewer Atlas Book	DISCLAIMER This Map and accompanying Datasheet represent a visual aid intended to assist City of Victorville personnel with the management of Sewer System facilities. Data provided hereon is not a guarantee of actual field conditions nor a substitute for record drawings and field verification.	July 2007	T38

Pipeline, Manhole and Cleanout Data of Tile T38

Pipelines					
Upstream Manhole	Downstream Manhole	Upstream Invert	Downstream Invert	Pipe Length	Slope
193	174	2974.03	2969.73	330.71	0.0130
194	186	2966.57	2964.97	159.94	0.0100
195	184	2964.31	2963.20	219.43	0.0050
196	178	2972.01	2970.28	206.00	0.0080
197	198	2977.92	2977.01	182.14	0.0050
198	199	2976.91	2974.89	182.14	0.0110
199	183	2974.69	2968.32	256.00	0.0250
200	179	2973.60	2970.10	346.00	0.0100
201	195	2967.26	2964.51	109.46	0.0250
202	194	2968.38	2966.67	203.62	0.0080
202	1393	2970.20	2969.80	10.00	0.0400
203	193	2976.11	2974.13	178.72	0.0110
204	191	2984.25	2977.40	219.00	0.0310
205	199	2975.67	2974.79	150.41	0.0060
207	201	2969.39	2967.46	109.49	0.0180
208	209	2973.32	2970.78	99.00	-0.0260
209	188	2970.48	2969.00	256.00	0.0060
300	120	2955.65	2954.97	101.00	0.0070
301	124	2955.88	2953.02	98.00	0.0290
900	209	2971.02	2970.68	50.37	-0.0070
939	112	2958.78	2958.53	25.00	0.0100
999	112	2958.63	2958.43	40.04	0.0050
1007	106	2951.31	2946.32	252.06	0.0200
1016	121	2952.84	2952.26	48.00	0.0120
1073	121	2952.30	2952.06	2.00	0.0200
1085	138	2957.89	2957.64	41.13	0.0060
1093	138	2960.39	2957.64	55.00	-0.0500
1179	151	2964.76	2964.22	54.01	0.0100
1259	169	2968.12	2967.35	51.20	0.0150
1274	178	2974.03	2973.63	41.50	0.0100
1321	188	2969.35	2969.10	49.95	0.0050
1343	192	2975.05	2974.65	40.06	0.0100
1404	202	2968.38	2966.67	203.62	0.0080

Manholes			
Manhole No	Rim Elevation	Invert Elevation	Depth

Cleanouts	
Cleanout No	Rim Elevation

SEE MAP T37

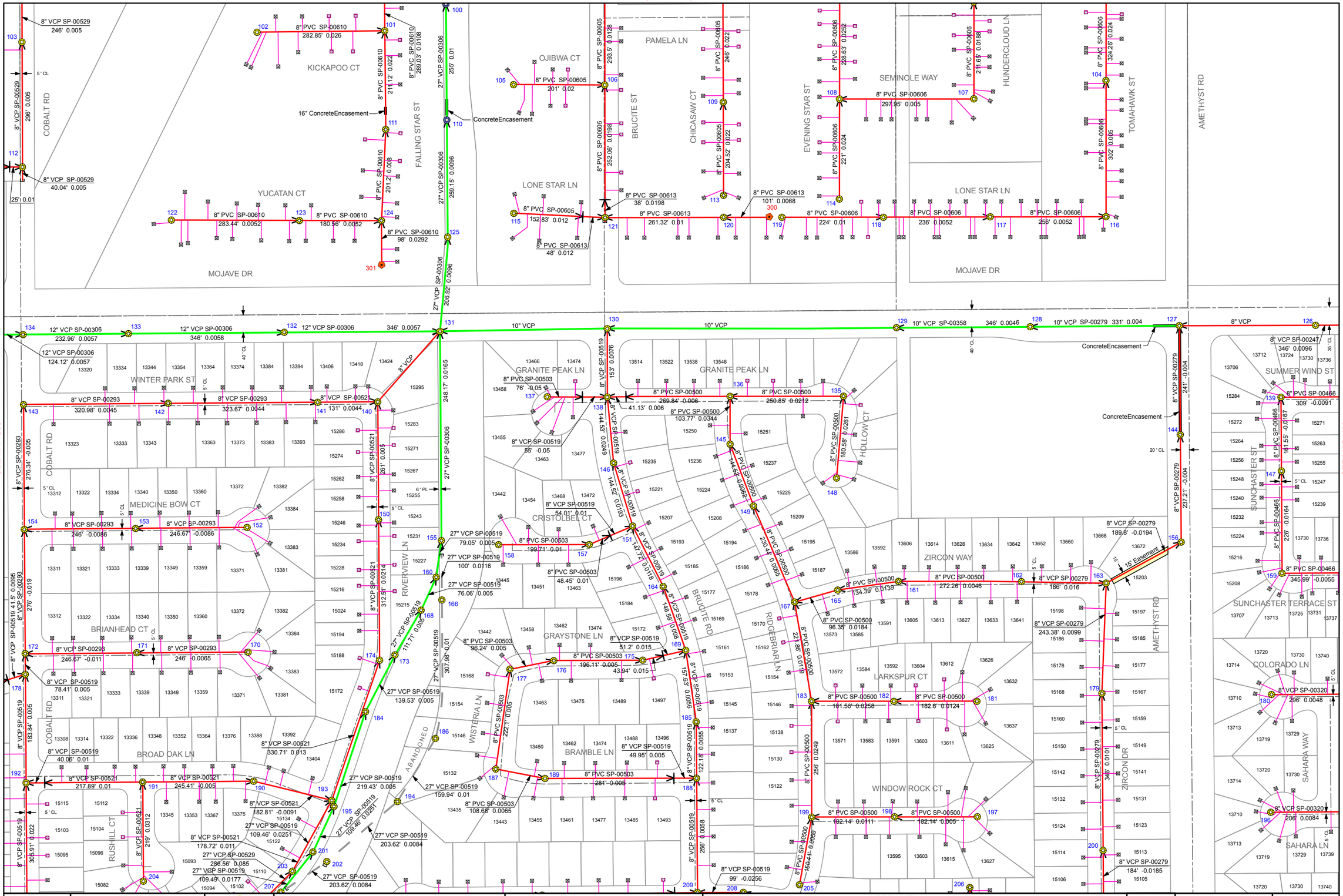

SEE MAP S38

SEE MAP U38

SEE MAP T39

T38	Scale: 1" = 200' NOT FOR CONSTRUCTION USE	CITY OF VICTORVILLE	Sewer Atlas Book	DISCLAIMER This Map and accompanying Datasheet represent a visual aid intended to assist City of Victorville personnel with the management of Sewer System facilities. Data provided hereon is not a guarantee of actual field conditions nor a substitute for record drawings and field verification.	July 2007	T38

Pipeline, Manhole and Cleanout Data of Tile T39

Pipelines					
Upstream Manhole	Downstream Manhole	Upstream Invert	Downstream Invert	Pipe Length	Slope
100	900	2973.02	2970.68	295.64	-0.0070
100	169	2995.36	2989.80	327.00	0.0170
101	100	2975.24	2973.12	313.30	-0.0070
102	192	2981.28	2974.55	305.91	0.0220
102	171	3003.20	2998.50	274.00	-0.0170
103	208	2974.35	2973.42	122.40	0.0080
104	103	2976.48	2973.28	186.00	0.0170
105	103	2981.88	2974.45	223.70	-0.0330
105	107	2981.98	2980.85	162.12	0.0070
106	200	2977.14	2973.70	184.00	-0.0190
107	206	2981.50	2979.60	270.37	0.0070
107	106	2980.75	2977.34	296.00	-0.0120
108	207	2970.92	2968.48	286.56	0.0850
109	209	2976.66	2970.58	152.08	0.0400
110	203	2979.55	2978.21	302.76	0.0110
111	108	2972.30	2971.02	150.60	0.0090
112	102	2983.06	2981.38	184.61	0.0090
113	101	2976.51	2975.44	214.74	0.0050
114	953	2980.10	2977.95	116.00	-0.0190
115	116	2979.74	2977.66	346.49	0.0060
116	113	2977.56	2976.71	141.57	0.0060
117	109	2980.13	2976.76	116.19	0.0290
118	110	2981.26	2979.65	133.68	0.0120
119	107	2982.54	2980.95	212.00	-0.0080
120	112	2983.77	2983.16	122.04	0.0050
121	111	2973.68	2972.40	150.76	0.0090
122	118	2980.85	2975.67	216.00	0.0240
123	117	2984.80	2980.33	353.08	0.0130
124	113	2977.95	2976.61	266.29	0.0050
125	126	2985.80	2984.20	296.00	0.0050
126	119	2984.00	2982.64	212.00	-0.0060
127	128	2985.69	2983.40	327.09	0.0070
128	124	2983.30	2978.15	198.09	0.0260
129	117	2985.24	2980.23	284.79	0.0180
130	123	2988.70	2985.00	220.61	-0.0170
130	131	2988.90	2986.26	329.53	0.0080
131	129	2986.06	2985.44	66.74	0.0090
132	120	2985.65	2983.87	248.42	0.0070
133	118	2983.09	2981.36	346.00	0.0050
134	129	2984.04	2978.77	216.00	0.0240
135	133	2988.61	2983.29	92.00	0.0580
136	121	2976.71	2973.78	345.00	0.0090
137	124	2982.04	2978.05	250.38	0.0160
138	137	2984.60	2982.24	92.92	0.0240
139	136	2978.71	2976.81	85.66	0.0090
140	138	2988.41	2984.70	153.81	0.0240
141	140	2992.39	2988.51	143.80	0.0270
142	141	2994.04	2992.49	130.03	0.0120
142	147	2994.14	2991.95	243.24	-0.0090
143	125	2989.01	2986.00	296.00	-0.0100
144	143	2990.26	2989.21	213.26	-0.0050
145	144	2991.56	2990.36	235.83	-0.0050
146	145	2993.06	2991.66	279.26	-0.0050
147	129	2991.75	2985.34	305.47	0.0210
148	146	2994.56	2993.16	279.26	-0.0050

Manholes			
Manhole No	Rim Elevation	Invert Elevation	Depth
100	2985.13	2973.02	12.01
101	2984.94	2975.24	9.70
102	2991.33	2981.28	10.05
103	2983.49	2974.35	9.14
104	2984.71	2976.53	8.18
105	2990.84	2981.88	8.96
106	2984.89	2977.14	7.75
107	2989.14	2980.75	8.39
108	-999	2970.92	-999
109	2985.21	2976.66	8.55
110	2988.39	2979.55	8.84
111	-999	2972.30	-999
112	2995.21	2983.06	12.15
113	2985.81	2976.51	9.30
114	2987.70	2980.10	7.60
115	2988.50	2979.74	8.76
116	2986.50	2977.56	8.94
117	2988.35	2980.13	8.22
118	2989.82	2981.26	8.56
119	2990.77	2982.54	8.23
120	2996.91	2983.77	13.14
121	-999	2973.68	-999
122	2989.23	2980.90	8.33
123	2993.33	2984.80	8.53
124	2988.49	2977.95	10.54
125	2994.20	2985.80	8.40
126	2992.37	2984.00	8.37
127	2994.47	2985.69	8.78
128	2991.65	2983.30	8.35
129	2994.03	2985.24	8.79
130	2996.86	2989.10	7.76
131	2995.52	2986.26	9.46
132	2996.59	2985.65	10.94
133	2995.84	2983.09	12.75
134	2992.21	2984.09	8.12
135	2997.10	2988.61	8.49
136	-999	2976.71	-999
137	2991.54	2982.04	9.50
138	2993.58	2984.60	8.98
139	2997.97	2979.16	18.81
140	2998.72	2988.41	10.31
141	3003.11	2992.39	10.72
142	3002.97	2994.04	8.93
143	2997.45	2989.01	8.44
144	3001.27	2990.26	11.01
145	3005.25	2991.56	13.69
146	3008.09	2993.06	15.03
147	3001.66	2991.75	9.91
148	3002.25	2994.56	7.69
149	-999	2978.71	-999
150	2994.21	2986.12	8.09
151	3001.41	2993.20	8.21
152	3004.25	2996.24	8.01
153	3000.13	2990.14	9.99
154	2998.11	2986.93	11.18

Cleanouts	
Cleanout No	Rim Elevation
300	3009.52

T39	Scale: 1" = 200' NOT FOR CONSTRUCTION USE		CITY OF VICTORVILLE	Sewer Atlas Book	DISCLAIMER This Map and accompanying Datasheet represent a visual aid intended to assist City of Victorville personnel with the management of Sewer System facilities. Data provided hereon is not a guarantee of actual field conditions nor a substitute for record drawings and field verification.		July 2007	T39

Pipeline, Manhole and Cleanout Data of Tile T39

Pipelines					
Upstream Manhole	Downstream Manhole	Upstream Invert	Downstream Invert	Pipe Length	Slope
148	146	2994.56	2993.16	279.26	-0.0050
149	139	2979.16	2976.81	224.06	0.0090
150	138	2986.07	2982.10	216.00	0.0180
151	140	2993.20	2988.61	101.31	0.0460
152	142	2996.24	2994.24	93.90	0.0210
153	139	2990.14	2979.16	154.92	0.0710
154	137	2986.93	2982.14	274.70	0.0170
155	153	2993.07	2990.24	122.96	0.0230
156	147	2995.89	2991.85	202.09	0.0200
157	154	2989.74	2987.03	170.15	0.0160
158	143	2992.30	2989.11	305.49	-0.0100
159	157	2994.40	2989.94	89.80	0.0500
160	158	2995.87	2992.50	346.00	-0.0100
161	150	2982.23	2980.99	206.00	0.0060
162	160	2997.70	2995.97	346.00	-0.0050
163	162	2999.51	2997.80	343.00	-0.0050
164	152	3000.57	2996.34	278.60	0.0150
165	151	3001.82	2993.30	298.71	0.0290
166	149	2982.36	2978.91	345.00	0.0100
167	166	2983.74	2982.46	128.32	0.0100
168	170	2994.50	2983.88	371.00	-0.0290
169	167	2989.70	2984.52	325.37	0.0160
170	181	2997.80	2992.73	322.00	0.0160
171	168	2998.40	2994.70	273.00	-0.0140
300	156	2997.71	2995.99	171.19	0.0100
918	102	2981.81	2981.48	50.00	-0.0070
939	108	2972.10	-999	10.00	0.1740
953	106	2977.95	2977.21	40.00	-0.0190
1009	121	2974.85	-999	10.00	0.1530
1258	167	2984.14	2983.94	20.00	0.0100

Manholes			
Manhole No	Rim Elevation	Invert Elevation	Depth
155	3002.02	2993.07	8.95
156	3004.79	2995.89	8.90
157	3000.77	2989.74	11.03
158	3000.15	2992.30	7.85
159	3002.66	2994.40	8.26
160	3006.70	2995.87	10.83
161	2996.24	2982.23	13.96
162	3010.30	2997.70	12.60
163	3007.76	2999.51	8.25
164	3008.78	3000.57	8.21
165	3009.72	3001.82	7.90
166	-999	2982.36	-999
167	3000.25	2983.27	16.98
168	3002.00	2994.50	7.50
169	3014.90	2989.70	25.20
170	3005.72	2997.80	7.92
171	3006.48	2998.40	8.08

Cleanouts	
Cleanout No	Rim Elevation

T39	Scale: 1" = 200' NOT FOR CONSTRUCTION USE		CITY OF VICTORVILLE	Sewer Atlas Book	DISCLAIMER This Map and accompanying Datasheet represent a visual aid intended to assist City of Victorville personnel with the management of Sewer System facilities. Data provided hereon is not a guarantee of actual field conditions nor a substitute for record drawings and field verification.		July 2007	T39

Pipeline, Manhole and Cleanout Data of Tile T40

Pipelines					
Upstream Manhole	Downstream Manhole	Upstream Invert	Downstream Invert	Pipe Length	Slope
100	169	2995.36	2989.80	327.00	0.0170
100	115	3031.17	3028.12	305.07	0.0100
101	920	3001.70	2995.52	269.00	0.0230
102	171	3003.20	2998.50	274.00	-0.0170
103	102	3006.50	3003.30	214.34	-0.0150
104	100	3005.89	2995.46	326.00	0.0320
105	103	3009.80	3006.60	214.33	-0.0150
106	104	3010.55	3005.99	325.43	0.0140
107	150	3009.44	3002.25	326.53	0.0220
108	106	3015.22	3010.65	326.57	0.0140
109	168	3014.16	3010.51	326.00	0.0110
110	181	3019.63	3016.24	326.00	0.0100
111	108	3019.88	3015.32	326.00	0.0140
112	197	3023.55	3022.01	116.93	0.0130
113	111	3024.54	3019.98	326.00	0.0140
114	113	3027.33	3024.64	269.00	0.0100
115	114	3028.02	3027.43	58.78	0.0100

Manholes			
Manhole No	Rim Elevation	Invert Elevation	Depth
100	3011.00	2995.36	15.64
101	3009.62	3001.70	7.92
102	3010.73	3003.20	7.53
103	3014.06	3006.50	7.56
104	3019.40	3005.89	13.51
105	3017.50	3009.80	7.70
106	3028.50	3010.55	17.95
107	3018.21	3009.44	8.77
108	3025.60	3015.22	10.38
109	3022.25	3014.16	8.09
110	3027.75	3019.63	8.12
111	3030.10	3019.88	10.22
112	3031.65	3023.55	8.10
113	3036.50	3024.54	11.96
114	3040.20	3027.33	12.87
115	3043.80	3028.02	15.78

Cleanouts	
Cleanout No	Rim Elevation

SEE MAP T39



SEE MAP U40

T40	Scale: 1" = 200' NOT FOR CONSTRUCTION USE	CITY OF VICTORVILLE	Sewer Atlas Book	DISCLAIMER This Map and accompanying Datasheet represent a visual aid intended to assist City of Victorville personnel with the management of Sewer System facilities. Data provided hereon is not a guarantee of actual field conditions nor a substitute for record drawings and field verification.	November 2006	T40

SEE MAP T41

Pipeline, Manhole and Cleanout Data of Tile T41

Pipelines					
Upstream Manhole	Downstream Manhole	Upstream Invert	Downstream Invert	Pipe Length	Slope
100	115	3031.17	3028.12	305.07	0.0100
100	105	3067.96	3059.56	346.00	0.0250
101	100	3035.77	3031.27	346.00	0.0130
102	101	3041.65	3035.87	321.00	0.0180
103	102	3047.52	3041.75	301.00	0.0190
104	103	3053.57	3047.62	331.00	0.0180
105	104	3059.46	3053.67	321.00	0.0180

Manholes			
Manhole No	Rim Elevation	Invert Elevation	Depth
100	3045.20	3031.17	14.03
101	3049.40	3035.77	13.63
102	3055.70	3041.65	14.05
103	3061.30	3047.52	13.78
104	3067.90	3053.57	14.33
105	3073.60	3059.46	14.14

Cleanouts	
Cleanout No	Rim Elevation

SEE MAP T40

SEE MAP U41

T41	Scale: 1" = 200' NOT FOR CONSTRUCTION USE		CITY OF VICTORVILLE	Sewer Atlas Book	DISCLAIMER This Map and accompanying Datasheet represent a visual aid intended to assist City of Victorville personnel with the management of Sewer System facilities. Data provided hereon is not a guarantee of actual field conditions nor a substitute for record drawings and field verification.		November 2006	T41

SEE MAP T42

Pipeline, Manhole and Cleanout Data of Tile T42

Pipelines					
Upstream Manhole	Downstream Manhole	Upstream Invert	Downstream Invert	Pipe Length	Slope
100	105	3067.96	3059.56	346.00	0.0250
100	106	3097.40	3095.12	326.00	0.0070
101	100	3070.82	3068.06	276.00	0.0100
102	101	3072.27	3070.92	128.00	0.0100
103	102	3084.25	3072.37	307.24	0.0390
104	103	3088.30	3084.35	281.86	0.0140
105	104	3091.55	3088.40	315.43	0.0100
106	105	3095.02	3091.65	336.57	0.0100
900	102	3072.64	3072.37	53.00	0.0050
901	105	3091.85	3091.65	38.00	0.0050

Manholes			
Manhole No	Rim Elevation	Invert Elevation	Depth
100	3084.20	3067.96	16.24
101	3089.50	3070.82	18.68
102	3089.52	3072.20	17.32
103	3095.64	3084.25	11.39
104	3099.97	3088.30	11.67
105	3104.01	3081.55	22.46
106	3106.45	3095.02	11.43

Cleanouts	
Cleanout No	Rim Elevation

SEE MAP T41

SEE MAP U42

T42	Scale: 1" = 200' NOT FOR CONSTRUCTION USE		CITY OF VICTORVILLE	Sewer Atlas Book	DISCLAIMER This Map and accompanying Datasheet represent a visual aid intended to assist City of Victorville personnel with the management of Sewer System facilities. Data provided hereon is not a guarantee of actual field conditions nor a substitute for record drawings and field verification.		November 2006	T42

SEE MAP T43

Pipeline, Manhole and Cleanout Data of Tile T43

Pipelines

Upstream Manhole	Downstream Manhole	Upstream Invert	Downstream Invert	Pipe Length	Slope
100	106	3097.40	3095.12	326.00	0.0070
100	104	3108.05	3104.44	281.00	0.0130
100	116	3103.60	3101.60	194.89	0.0100
101	100	3099.63	3097.50	303.83	0.0070
101	128	3116.80	3114.24	222.33	0.0120
102	101	3100.01	3099.89	41.17	0.0070
103	106	3105.00	3103.49	296.00	0.0050
103	132	3107.33	3103.32	333.83	0.0120
104	102	3104.26	3100.11	113.46	0.0360
104	134	3122.00	3119.80	208.72	-0.0110
105	104	3110.96	3104.24	184.61	0.0360
105	133	3127.60	3122.90	296.00	-0.0160
106	109	3103.39	3101.88	291.00	0.0050
107	105	3111.80	3111.06	74.00	0.0100
108	112	3099.70	3099.20	18.73	-0.0270
109	108	3101.68	3099.90	343.13	-0.0050
110	108	3090.93	3089.50	178.20	0.0080
111	110	3093.16	3091.03	266.01	0.0080
112	111	3096.03	3093.36	346.00	0.0080
113	107	3113.38	3112.00	276.00	0.0050
113	112	3098.90	3096.13	346.00	0.0080
114	113	3107.97	3099.20	96.00	-0.0910
115	114	3111.32	3108.07	266.15	-0.0120
116	115	3114.25	3111.42	266.00	-0.0110
117	116	3115.89	3114.35	266.00	-0.0060
118	117	3117.60	3115.99	283.11	-0.0060
119	120	3118.03	3114.84	315.81	0.0100
120	107	3114.41	3111.80	261.96	0.0100
121	115	3112.75	3111.52	246.00	-0.0050
122	117	3118.03	3116.19	257.15	-0.0070
123	119	3121.30	3118.23	257.28	-0.0120
124	120	3118.80	3114.72	324.44	-0.0120
125	120	3115.70	3114.84	278.08	-0.0030
125	116	3118.00	3114.45	346.00	-0.0100
126	118	3120.50	3117.80	346.00	-0.0080
127	128	3115.72	3114.34	271.00	0.0050
128	121	3114.14	3112.85	258.04	0.0050
129	122	3119.41	3118.13	246.00	-0.0050
130	129	3121.61	3119.61	310.77	-0.0060
131	130	3123.63	3121.71	316.00	-0.0060
131	123	3123.63	3121.40	246.00	-0.0090
132	116	3103.12	3101.80	134.01	0.0100
133	124	3122.80	3118.90	245.90	-0.0160
134	125	3119.60	3118.10	261.35	-0.0060
300	126	3121.70	3120.60	124.20	-0.0090
900	100	3098.30	3097.50	38.00	0.0200

Manholes

Manhole No	Rim Elevation	Invert Elevation	Depth
100	3108.84	3097.40	11.44
101	3111.06	3099.63	11.43
102	3111.37	3100.01	11.36
103	3110.45	3105.00	5.45
104	3114.47	3104.24	10.23
105	3119.18	3110.96	8.22
106	3113.45	3103.39	10.06
107	3120.08	3111.80	8.28
108	3115.70	3099.70	16.00
109	3120.89	3101.68	19.21
110	3105.30	3090.93	14.37
111	3109.80	3093.16	16.64
112	3113.50	3096.03	17.47
113	3117.80	3098.90	18.90
114	3116.93	3107.97	8.96
115	3121.03	3111.32	9.71
116	3123.49	3114.25	9.24
117	3124.76	3115.89	8.87
118	3126.26	3117.60	8.66
119	3127.13	3118.03	9.10
120	3122.89	3114.84	8.25
121	3122.86	3112.75	10.11
122	3126.31	3118.03	8.28
123	3129.56	3121.30	8.26
124	3127.48	3118.80	8.68
125	3126.22	3118.00	8.22
126	3128.34	3120.50	7.84
127	3122.44	3115.72	6.72
128	3124.18	3114.14	10.04
129	3127.59	3119.41	8.18
130	3129.71	3121.61	8.10
131	3131.63	3123.63	8.00
132	3113.17	3103.12	10.05
133	3131.35	3122.80	8.55
134	3127.48	3119.60	7.88

Cleanouts

Cleanout No	Rim Elevation
300	3129.16

SEE MAP T42

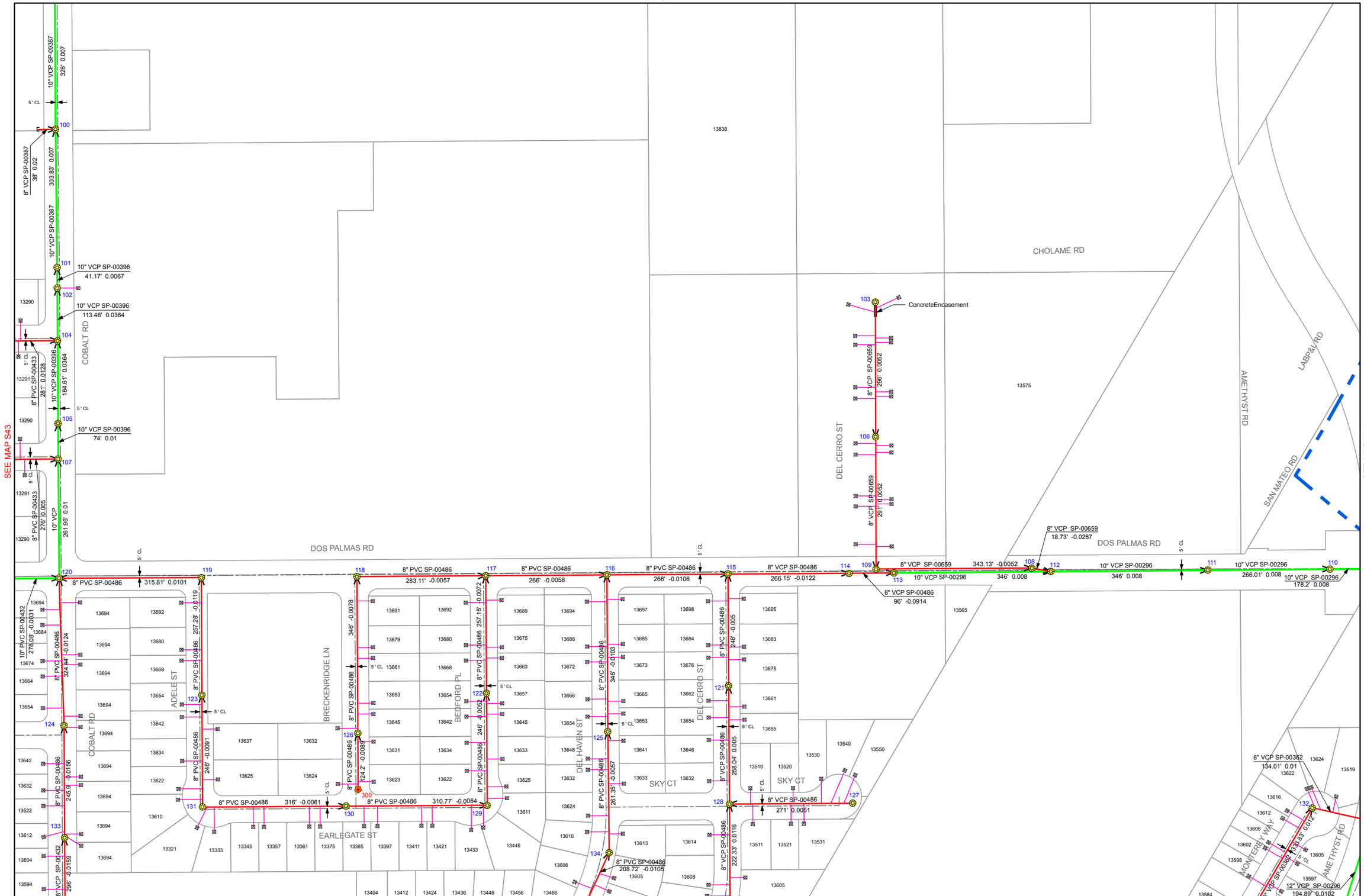
SEE MAP S43
SEE MAP U43
DOS PALMAS RD
COBALT RD
CHOLAME RD
DEL CERRO ST
AMETHYST RD
LABP&L RD
SAN MATEO RD
BRECKENRIDGE LN
ADELE ST
BEDFORD PL
DEL HAVEN ST
SKY CT
EARLEGATE ST
MONTEREY WAY
10" VCP SP-00387
326' 0.007
8" VCP SP-00387
38' 0.02
303.83' 0.007
10" VCP SP-00396
41.17' 0.0067
113.46' 0.0364
184.61' 0.0364
74' 0.01
8" PVC SP-00433
28.1' 0.0128
276' 0.005
10" VCP
261.96' 0.01
13838
13575
13290
13291
ConcreteEncasement
8" VCP SP-00659
296' 0.0052
291' 0.0052
8" VCP SP-00659
18.73' -0.0267
343.13' -0.0052
346' 0.008
10" VCP SP-00296
178.2' 0.008
8" VCP SP-00486
96' -0.0914
8" PVC SP-00486
315.81' 0.0101
283.11' -0.0057
266' -0.0058
266' -0.0106
266.15' -0.0122
316' -0.0061
310.77' -0.0064
271' 0.0051
208.72' -0.0105
8" VCP SP-00362
134.01' 0.01
12" VCP SP-00296
194.89' 0.0102
10" PVC SP-00432
278.08' -0.0031
324.44' -0.0124
245.9' -0.0156
296' -0.0159
257.28' -0.0119
257.15' -0.0072
346' -0.0078
124.2' -0.0089
246' -0.0052
246' -0.0091
346' -0.0103
246' -0.005
258.04' 0.005
261.35' -0.0057
222.33' 0.0116
13565
13530
13540
13550
13584
13597
13598
13602
13605
13606
13608
13611
13612
13613
13614
13616
13619
13621
13622
13624
13625
13632
13633
13634
13637
13641
13642
13645
13646
13648
13653
13654
13657
13661
13663
13665
13666
13672
13673
13675
13676
13679
13680
13683
13684
13685
13688
13689
13691
13692
13694
13695
13697
13698
13707
13710
13711
13713
13714
13722
13723
13724
13725
13727
13728
13729
13730
13731
13732
13733
13734
13735
13736
13737
13738
13739
13740
13741
13742
13743
13744
13745
13746
13747
13748
13749
13750
13751
13752
13753
13754
13755
13756
13757
13758
13759
13760
13761
13762
13763
13764
13765
13766

Pipeline, Manhole and Cleanout Data of Tile T44

Pipelines					
Upstream Manhole	Downstream Manhole	Upstream Invert	Downstream Invert	Pipe Length	Slope
100	116	3103.60	3101.60	194.89	0.0100
100	175	3132.25	3128.97	292.68	0.0120
101	124	3116.80	3114.24	222.33	0.0120
102	104	3124.00	3122.20	331.00	-0.0050
103	128	3107.33	3103.32	333.83	0.0120
103	184	3155.70	3152.60	291.00	0.0110
104	130	3122.00	3119.80	208.72	-0.0110
104	177	3143.57	3137.95	311.00	0.0180
105	129	3127.60	3122.90	296.00	-0.0160
106	100	3105.80	3103.70	200.43	0.0100
107	103	3111.12	3107.43	246.00	0.0150
108	101	3122.22	3117.00	346.78	-0.0150
109	102	3126.36	3124.10	266.73	-0.0080
110	113	3126.68	3124.62	246.00	-0.0080
111	101	3107.75	3105.00	275.05	0.0100
112	105	3133.00	3127.70	296.00	-0.0180
113	112	3134.86	3133.20	340.00	0.0060
113	108	3124.52	3122.32	171.00	-0.0130
114	106	3109.40	3105.90	346.00	0.0100
115	109	3108.12	3105.17	239.92	0.0120
116	117	3116.18	3114.48	113.01	0.0150
117	107	3114.28	3111.22	254.87	0.0120
118	109	3128.69	3126.46	254.88	-0.0080
119	112	3135.40	3133.10	127.00	-0.0170
120	121	3130.06	3128.05	196.00	-0.0100
121	970	3127.85	3124.62	266.00	-0.0120
122	114	3111.50	3109.50	190.42	0.0110
123	118	3129.98	3128.79	132.47	-0.0090
123	127	3140.50	3137.60	190.50	-0.0150
124	128	3131.70	3130.98	132.30	-0.0050
125	124	3132.70	3131.90	151.65	-0.0050
125	151	3120.90	3120.00	221.00	0.0040
126	125	3138.00	3132.80	316.00	-0.0160
127	119	3137.40	3135.50	146.00	-0.0130
127	137	3145.00	3142.20	190.50	-0.0150
128	123	3130.88	3130.02	102.64	-0.0080
129	114	3111.91	3106.06	266.00	0.0220
130	132	3120.96	3119.58	138.14	0.0100
130	150	3149.80	3147.30	190.50	-0.0130
131	117	3117.94	3114.38	296.98	0.0120
132	131	3119.48	3118.14	134.00	0.0100
133	128	3131.61	3130.98	76.76	-0.0080
134	128	3133.10	3130.98	256.00	0.0080
135	144	3139.69	3137.19	201.05	-0.0120
135	162	3152.50	3150.10	190.50	-0.0130
136	135	3143.00	3139.79	286.00	-0.0110
137	127	3142.00	3137.50	292.00	-0.0150
138	122	3115.10	3111.60	346.00	0.0100
139	134	3135.40	3133.30	142.00	-0.0150
140	143	3125.33	3124.23	110.19	0.0100
141	118	3117.00	3115.70	136.00	0.0100
142	131	3120.70	3118.04	266.00	0.0100
143	142	3124.13	3120.90	323.20	0.0100
144	133	3136.99	3131.71	300.69	-0.0180
145	146	3128.30	3128.00	68.77	-0.0040

Manholes			
Manhole No	Rim Elevation	Invert Elevation	Depth
100	-999	3103.60	-999
101	3125.13	3116.80	8.33
102	3132.37	3124.00	8.37
103	3115.00	3107.33	7.67
104	3130.33	3122.00	8.33
105	3136.26	3127.60	8.66
106	-999	3105.80	-999
107	3120.11	3111.12	8.99
108	3130.22	3122.22	8.00
109	3135.17	3126.36	8.81
110	3134.51	3126.68	7.83
111	3116.31	3107.75	8.56
112	3141.00	3133.00	8.00
113	3132.52	3124.52	8.00
114	-999	3109.40	-999
115	3116.60	3108.12	8.48
116	3124.80	3116.18	8.62
117	3123.47	3114.28	9.19
118	3137.45	3128.69	8.76
119	3142.86	3135.40	7.46
120	3137.98	3130.06	7.92
121	3135.84	3127.85	7.99
122	-999	3111.50	-999
123	3138.11	3129.92	8.19
124	3139.80	3131.70	8.10
125	3140.73	3132.70	8.03
126	3146.02	3138.00	8.02
127	3145.39	3137.40	7.99
128	3138.92	3130.88	8.04
129	3120.29	3111.91	8.38
130	3129.05	3120.96	8.09
131	3127.09	3117.94	9.15
132	3128.07	3119.48	8.59
133	3139.47	3131.61	7.86
134	3141.08	3133.10	7.98
135	3147.05	3139.69	7.36
136	3151.18	3143.00	8.18
137	3150.26	3142.00	8.26
138	3126.06	3115.10	10.96
139	3143.33	3135.40	7.93
140	3133.59	3125.33	8.26
141	3125.58	3117.00	8.58
142	3129.91	3120.70	9.21
143	3132.68	3124.80	8.55
144	3145.01	3136.99	8.02
145	3136.28	3128.30	7.98
146	3136.06	3127.90	8.16
147	3148.19	3140.20	7.99
148	3149.27	3141.28	7.99
149	3155.76	3148.27	7.49
150	3154.90	3147.10	7.80
151	3129.78	3119.90	9.88
152	3128.50	3118.70	9.80
153	3131.83	3123.30	8.53
154	3136.70	3126.00	10.70

Cleanouts	
Cleanout No	Rim Elevation
300	3132.90
301	3135.90
302	3135.76
303	3137.94
304	3146.40
305	3122.87
306	3124.55
307	3126.77
308	3134.70
309	3130.71
310	3158.16

SEE MAP T43

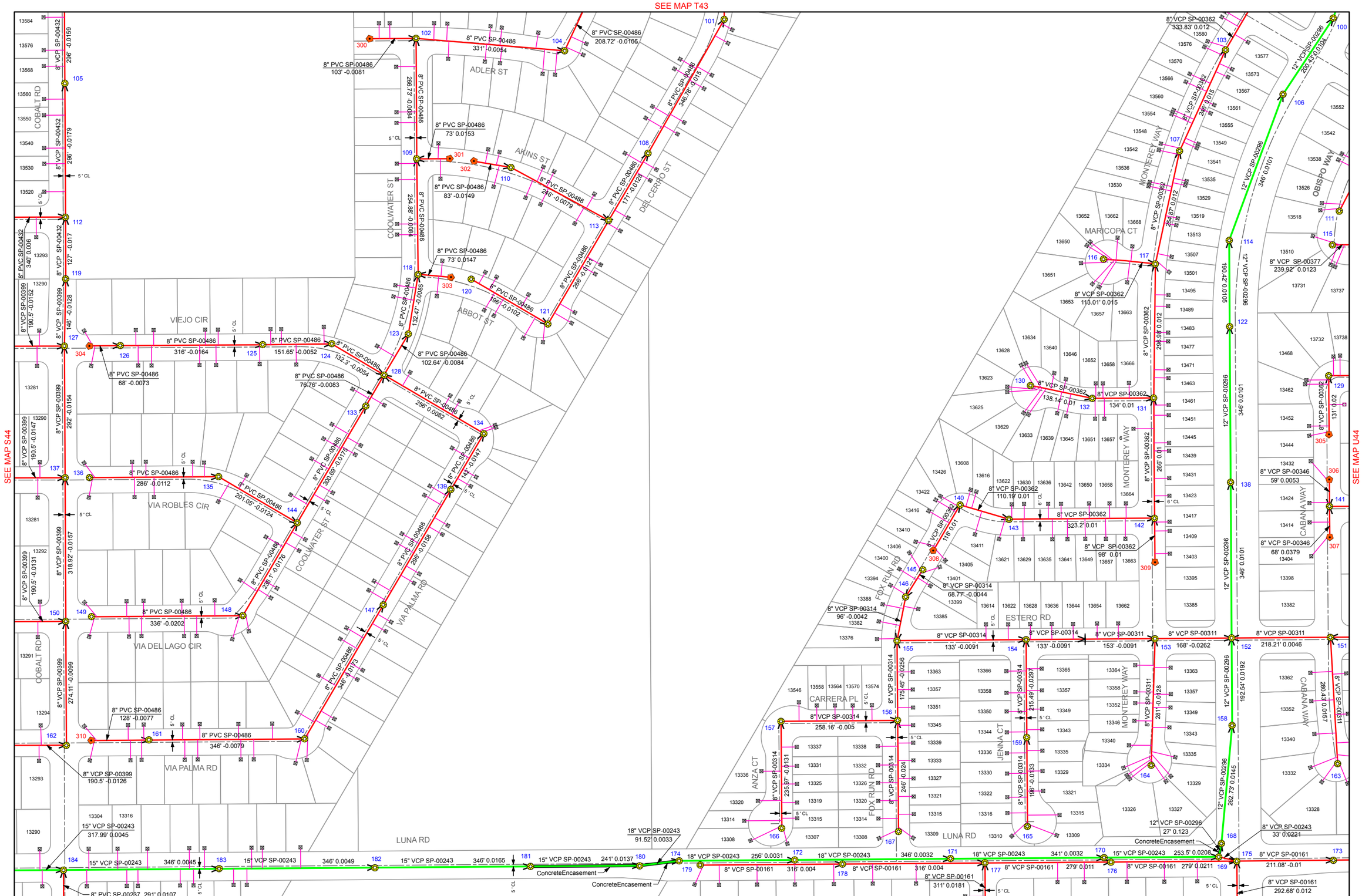

T44	Scale: 1" = 200' NOT FOR CONSTRUCTION USE		CITY OF VICTORVILLE	Sewer Atlas Book	DISCLAIMER This Map and accompanying Datasheet represent a visual aid intended to assist City of Victorville personnel with the management of Sewer System facilities. Data provided hereon is not a guarantee of actual field conditions nor a substitute for record drawings and field verification.		November 2006	T44

SEE MAP T45

Pipeline, Manhole and Cleanout Data of Tile T44

Pipelines					
Upstream Manhole	Downstream Manhole	Upstream Invert	Downstream Invert	Pipe Length	Slope
145	184	3153.26	3151.85	317.99	0.0050
146	155	3127.90	3127.50	96.00	-0.0040
147	139	3140.20	3135.50	296.00	-0.0160
148	144	3141.28	3137.09	238.10	-0.0180
149	148	3148.27	3141.48	336.00	-0.0200
150	137	3147.10	3142.10	318.92	-0.0160
151	152	3119.90	3118.90	218.21	0.0050
152	138	3118.70	3115.20	346.00	0.0100
153	152	3123.30	3118.80	168.00	-0.0260
154	1157	3126.00	3124.79	133.00	-0.0090
155	154	3126.00	3124.79	133.00	-0.0090
156	155	3132.00	3127.50	175.45	-0.0260
157	156	3133.50	3132.20	258.16	-0.0050
158	152	3122.50	3118.90	192.54	0.0190
159	154	3132.60	3126.20	215.49	-0.0300
160	147	3146.30	3140.30	346.00	-0.0170
161	160	3149.24	3146.50	346.00	-0.0080
162	150	3149.90	3147.20	274.11	-0.0100
163	151	3124.50	3120.10	280.43	0.0160
164	153	3127.10	3123.50	281.00	-0.0130
165	159	3135.30	3132.70	196.00	-0.0130
166	157	3135.80	3133.70	235.97	-0.0130
167	156	3138.00	3132.10	246.00	-0.0240
168	158	3126.40	3122.60	262.73	0.0150
169	168	3129.70	3126.50	27.00	0.1230
169	175	3129.60	3128.87	33.00	0.0220
170	169	3135.10	3129.83	253.50	0.0210
171	170	3136.40	3135.30	341.00	0.0030
172	171	3137.60	3136.50	346.00	0.0030
173	140	3126.56	3123.10	346.00	0.0100
174	172	3138.50	3137.70	256.00	0.0030
175	173	3128.77	3126.66	211.08	-0.0100
176	175	3134.86	3128.87	279.00	0.0210
177	176	3137.75	3134.96	279.00	0.0110
178	177	3139.11	3137.85	316.00	0.0040
179	178	3140.48	3139.21	316.00	0.0040
180	174	3138.90	3138.60	91.52	0.0030
181	180	3142.50	3139.20	241.00	0.0140
182	181	3148.30	3142.60	346.00	0.0170
183	182	3150.10	3148.40	346.00	0.0050
184	183	3151.75	3150.20	346.00	0.0050
300	102	3124.94	3124.10	103.00	-0.0080
301	109	3127.68	3126.56	73.00	0.0150
302	110	3128.12	3126.88	83.00	-0.0150
303	118	3129.97	3128.89	73.00	0.0150
304	126	3138.60	3138.10	68.00	-0.0070
305	129	3114.73	3112.11	131.00	0.0200
306	141	3117.51	3117.20	59.00	0.0050
307	141	3119.78	3117.20	68.00	0.0380
308	140	3126.71	3125.53	118.00	0.0100
309	142	3121.78	3120.80	98.00	0.0100
310	161	3150.33	3149.34	128.00	-0.0080
1157	153	3124.79	3123.40	153.00	-0.0090

Manholes			
Manhole No	Rim Elevation	Invert Elevation	Depth
155	3137.13	3127.30	9.83
156	3139.06	3132.00	7.06
157	3141.24	3133.50	7.74
158	3129.97	3122.50	7.47
159	3139.72	3132.60	7.12
160	3154.30	3146.30	8.00
161	3157.17	3149.24	7.93
162	3157.54	3149.90	7.64
163	3131.55	3124.50	7.05
164	3134.08	3127.10	6.98
165	3142.43	3135.30	7.13
166	3143.94	3135.80	8.14
167	3145.17	3138.00	7.17
168	-999	3126.40	-999
169	3135.60	3129.60	6.00
170	3141.78	3135.10	6.68
171	3148.20	3136.40	11.80
172	3146.46	3137.60	8.86
173	-999	3126.56	-999
174	3145.16	3138.50	6.66
175	3134.97	3128.77	6.20
176	3141.87	3134.86	7.01
177	3148.32	3137.75	10.57
178	3147.44	3139.11	8.33
179	3145.48	3140.48	5.00
180	3145.07	3138.90	6.17
181	3150.62	3142.50	8.12
182	3156.83	3148.30	8.53
183	3158.58	3150.10	8.48
184	3159.73	3151.75	7.98

Cleanouts	
Cleanout No	Rim Elevation

SEE MAP T43

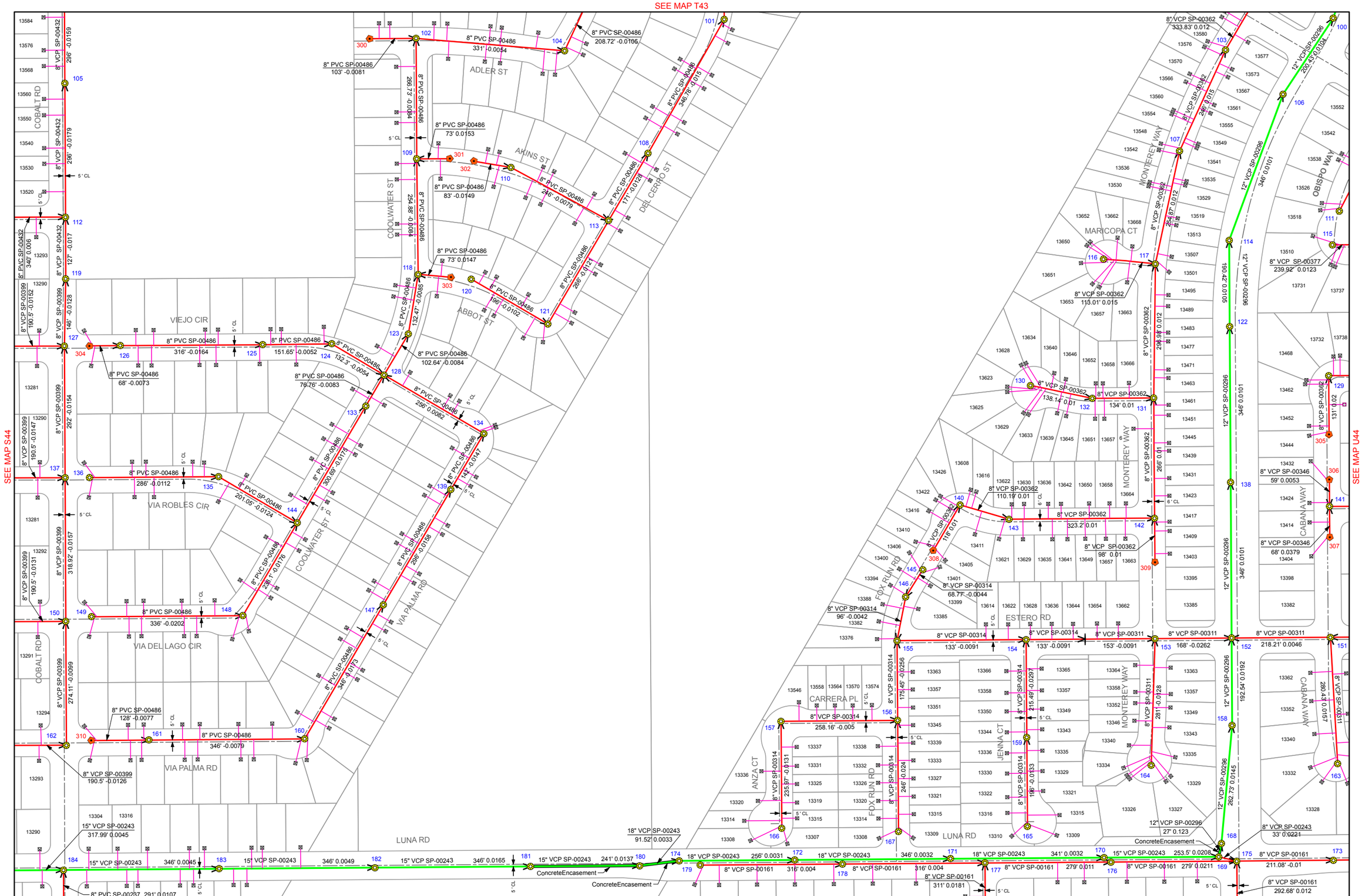

T44	Scale: 1" = 200' NOT FOR CONSTRUCTION USE		CITY OF VICTORVILLE	Sewer Atlas Book	DISCLAIMER This Map and accompanying Datasheet represent a visual aid intended to assist City of Victorville personnel with the management of Sewer System facilities. Data provided hereon is not a guarantee of actual field conditions nor a substitute for record drawings and field verification.		November 2006	T44

SEE MAP T45

Pipeline, Manhole and Cleanout Data of Tile T45

Pipelines					
Upstream Manhole	Downstream Manhole	Upstream Invert	Downstream Invert	Pipe Length	Slope
100	175	3132.25	3128.97	292.68	0.0120
100	103	3157.90	3155.90	261.00	0.0080
100	150	3169.51	3168.58	116.00	0.0080
101	100	3139.37	3132.45	258.00	0.0270
101	146	3172.13	3165.42	306.29	0.0220
102	103	3157.26	3155.90	201.00	0.0060
102	144	3145.87	3143.03	346.00	0.0080
103	184	3155.70	3152.60	291.00	0.0110
103	148	3169.31	3167.46	217.64	0.0090
104	177	3143.57	3137.95	311.00	0.0180
104	147	3172.31	3164.10	346.00	0.0240
105	104	3145.16	3143.77	209.94	0.0070
106	105	3146.05	3145.26	197.06	0.0040
107	106	3147.25	3146.15	275.70	0.0040
107	149	3165.10	3163.00	346.00	0.0060
108	104	3144.65	3143.67	139.10	0.0070
109	106	3151.66	3146.25	181.05	0.0300
109	112	3161.00	3158.20	256.00	0.0110
110	100	3135.78	3132.35	286.00	0.0120
111	110	3142.30	3135.98	258.00	0.0250
112	103	3158.00	3155.80	291.00	0.0080
113	107	3151.35	3147.45	340.04	0.0120
114	108	3147.13	3144.85	325.72	0.0070
115	109	3154.63	3151.86	346.00	0.0080
116	119	3149.80	3146.49	219.00	0.0150
117	127	3132.82	3129.53	274.02	0.0120
118	110	3139.32	3135.88	286.00	0.0120
119	118	3146.34	3139.52	356.00	0.0190
120	113	3155.42	3151.45	346.00	0.0120
121	114	3149.44	3147.23	301.00	0.0070
122	117	3135.51	3133.02	142.00	0.0180
123	121	3150.71	3149.54	168.34	0.0070
124	123	3152.34	3150.82	196.53	0.0070
125	124	3154.98	3152.44	156.00	0.0160
126	118	3142.86	3139.42	286.00	0.0120
127	126	3145.64	3143.06	258.00	0.0100
128	139	3138.11	3132.44	244.20	0.0230
128	122	3138.11	3135.61	143.23	0.0180
129	121	3153.41	3149.64	316.00	0.0120
130	125	3156.16	3155.08	269.42	0.0040
131	130	3157.11	3156.36	187.28	0.0040
132	125	3156.83	3155.18	230.17	0.0070
133	138	3162.65	3161.68	116.00	0.0080
134	131	3159.00	3157.21	187.28	0.0090
135	148	3139.97	3135.11	240.00	-0.0200
136	132	3158.38	3157.03	220.91	0.0060
137	1051	3147.46	3146.56	69.00	0.0130
138	140	3161.58	3160.02	164.57	0.0100
139	134	3162.17	3159.20	346.00	0.0090
140	136	3159.82	3158.48	220.49	0.0060
141	134	3161.96	3159.10	306.00	0.0090
142	139	3165.21	3162.27	346.00	0.0090
143	140	3161.31	3160.02	212.49	0.0060
144	135	3142.93	3140.17	349.00	0.0080
145	137	3151.02	3147.56	346.00	0.0100

Manholes			
Manhole No	Rim Elevation	Invert Elevation	Depth
100	3138.97	3132.25	6.72
101	3145.57	3139.37	6.20
102	3164.60	3157.26	7.34
103	3163.24	3155.70	7.54
104	3150.64	3143.57	7.07
105	3155.20	3145.16	10.04
106	3156.70	3146.05	10.65
107	3153.45	3147.25	6.20
108	3151.18	3144.65	6.53
109	3158.04	3151.66	6.38
110	3142.48	3135.78	6.70
111	3148.40	3142.30	6.10
112	3165.58	3158.00	7.58
113	3157.40	3151.35	6.05
114	3153.70	3147.13	6.57
115	3160.88	3154.63	6.25
116	3155.80	3149.80	6.00
117	3141.51	3133.82	7.69
118	3146.01	3139.32	6.69
119	3152.44	3146.34	6.10
120	3161.67	3155.42	6.25
121	3155.84	3149.44	6.40
122	3144.06	3135.51	8.55
123	3156.82	3150.71	6.11
124	3158.44	3152.34	6.10
125	3162.00	3154.98	7.02
126	3149.55	3142.86	6.69
127	3152.26	3145.64	6.62
128	3146.16	3138.11	8.05
129	3159.51	3153.41	6.10
130	3165.15	3156.16	8.99
131	3163.87	3157.11	6.76
132	3163.89	3156.83	7.06
133	3168.65	3162.65	6.00
134	3165.59	3159.00	6.59
135	3148.12	3139.97	8.15
136	3165.29	3158.38	6.91
137	3153.85	3147.46	6.39
138	3167.82	3161.58	6.24
139	3168.85	3162.17	6.68
140	3166.24	3159.82	6.42
141	3168.52	3161.96	6.56
142	3171.77	3165.21	6.56
143	3167.93	3161.31	6.62
144	3150.98	3142.93	8.05
145	3157.30	3151.02	6.28
146	3171.73	3165.22	6.51
147	3171.22	3164.00	7.22
148	3173.52	3167.26	6.26
149	3169.23	3162.80	6.43
150	3174.68	3168.38	6.30

Cleanouts	
Cleanout No	Rim Elevation
300	3147.46
301	3161.27
302	3162.87
303	3152.48
304	-999
305	3154.50
306	3157.95

SEE MAP T44

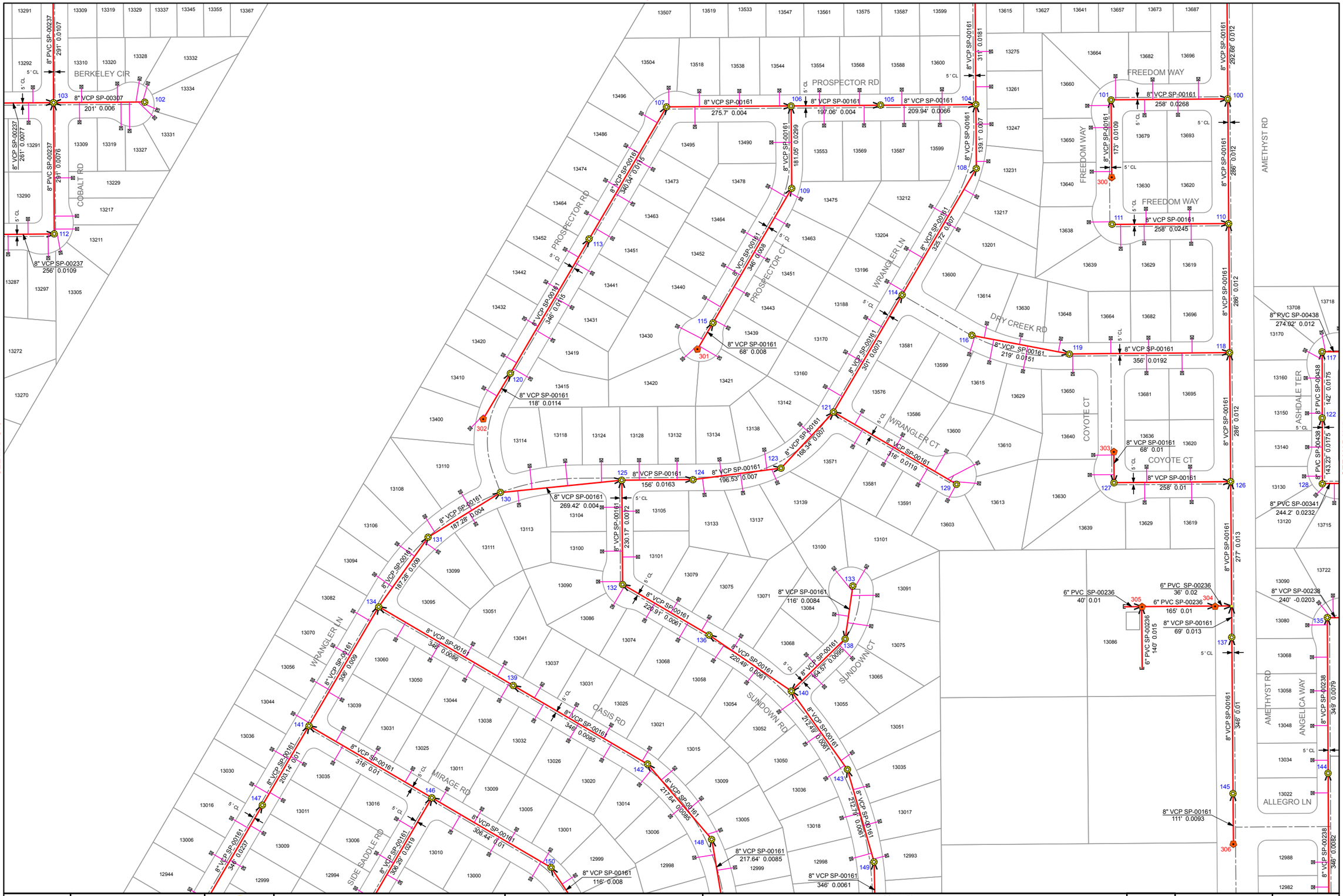

SEE MAP S45

SEE MAP U45

T45	Scale: 1" = 200' NOT FOR CONSTRUCTION USE		CITY OF VICTORVILLE	Sewer Atlas Book	DISCLAIMER This Map and accompanying Datasheet represent a visual aid intended to assist City of Victorville personnel with the management of Sewer System facilities. Data provided hereon is not a guarantee of actual field conditions nor a substitute for record drawings and field verification.		July 2007	T45

SEE MAP T46

Pipeline, Manhole and Cleanout Data of Tile T45

Pipelines					
Upstream Manhole	Downstream Manhole	Upstream Invert	Downstream Invert	Pipe Length	Slope
146	141	3165.22	3162.06	316.00	0.0100
147	141	3164.00	3161.96	203.14	0.0100
148	142	3167.26	3165.41	217.64	0.0090
149	143	3162.80	3161.51	212.79	0.0060
150	146	3168.38	3165.32	306.44	0.0100
300	101	3141.46	3139.37	173.00	0.0110
301	115	3155.27	3154.73	68.00	0.0080
302	120	3156.87	3155.52	118.00	0.0110
303	127	3146.52	3145.84	68.00	0.0100
304	1051	3152.35	3146.56	36.00	0.0200
305	304	3154.50	3152.35	165.00	0.0100
306	145	3152.15	3151.12	111.00	0.0090
1051	126	3146.56	3142.96	277.00	0.0130
1052	305	3154.90	3154.50	40.00	0.0100
1073	305	3156.69	3154.50	140.00	0.0150

Manholes			
Manhole No	Rim Elevation	Invert Elevation	Depth

Cleanouts	
Cleanout No	Rim Elevation

SEE MAP T44

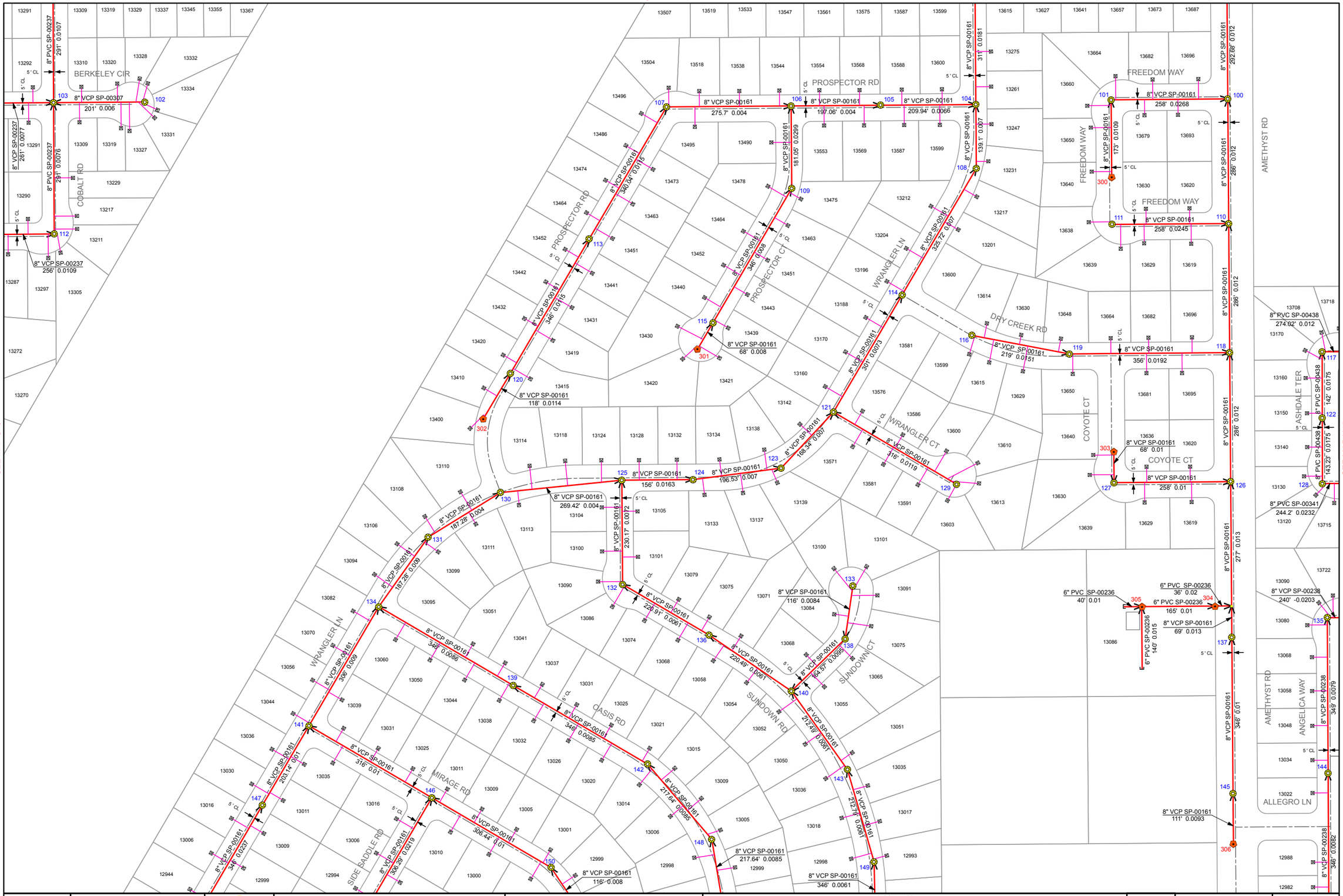

SEE MAP S45

SEE MAP U45

T45	Scale: 1" = 200' NOT FOR CONSTRUCTION USE		CITY OF VICTORVILLE	Sewer Atlas Book	DISCLAIMER This Map and accompanying Datasheet represent a visual aid intended to assist City of Victorville personnel with the management of Sewer System facilities. Data provided hereon is not a guarantee of actual field conditions nor a substitute for record drawings and field verification.		July 2007	T45

SEE MAP T46

Pipeline, Manhole and Cleanout Data of Tile T46

Pipelines					
Upstream Manhole	Downstream Manhole	Upstream Invert	Downstream Invert	Pipe Length	Slope
100	150	3169.51	3168.58	116.00	0.0080
100	182	3169.56	3168.81	62.12	0.0120
101	146	3172.13	3165.42	306.29	0.0220
102	144	3145.87	3143.03	346.00	0.0080
103	148	3169.31	3167.46	217.64	0.0090
104	147	3172.31	3164.10	346.00	0.0240
104	1240	3200.50	3199.32	136.66	0.0090
105	100	3170.90	3169.71	116.00	0.0100
105	175	3188.10	3186.10	271.00	0.0070
106	105	3173.77	3171.10	177.15	0.0150
107	149	3165.10	3163.00	346.00	0.0060
108	106	3175.86	3173.97	133.75	0.0140
109	104	3179.26	3172.41	219.88	0.0310
109	183	3180.16	3179.11	124.44	0.0080
110	101	3179.07	3172.23	306.29	0.0220
110	181	3184.57	3182.55	202.08	0.0100
111	102	3147.90	3145.97	237.00	-0.0080
111	174	3184.86	3183.56	326.00	0.0040
112	103	3171.83	3169.41	346.00	0.0070
113	108	3178.57	3176.06	171.00	0.0140
114	107	3166.23	3165.20	171.00	0.0060
115	105	3174.18	3171.00	296.00	0.0110
115	134	3188.30	3185.75	153.00	-0.0170
116	109	3183.68	3179.36	160.26	0.0230
117	110	3183.09	3179.27	171.00	0.0220
118	131	3152.86	3151.25	133.00	0.0120
119	118	3155.27	3152.96	190.70	0.0120
120	119	3158.16	3155.37	206.91	0.0140
121	120	3162.36	3158.36	296.00	0.0140
121	149	3193.00	3190.83	255.00	-0.0090
122	981	3166.41	3164.00	182.10	0.0130
123	122	3169.64	3166.61	230.40	0.0130
124	123	3173.01	3169.84	268.19	0.0120
125	124	3176.80	3173.20	326.78	0.0110
126	114	3167.70	3166.33	108.45	0.0130
127	126	3169.20	3167.90	236.00	0.0050
128	125	3180.00	3176.90	325.74	0.0100
129	127	3173.04	3169.30	252.46	0.0150
129	124	3173.04	3169.30	5.00	0.0150
130	128	3181.90	3180.10	325.74	0.0050
131	130	3183.60	3182.00	289.62	0.0050
132	131	3184.20	3183.70	49.93	0.0100
133	121	3163.58	3162.56	124.65	0.0080
134	132	3185.40	3184.30	121.00	0.0100
135	122	3167.63	3166.61	176.16	0.0060
136	135	3170.38	3167.83	226.50	0.0120
137	141	3188.00	3187.60	61.00	0.0070
138	129	3174.48	3173.20	245.29	0.0050
139	138	3180.60	3174.78	328.00	0.0180
140	139	3183.80	3180.70	326.00	0.0100
141	140	3187.40	3183.90	326.00	0.0110
142	119	3157.47	3155.54	346.00	0.0060
142	173	3200.10	3198.30	243.00	-0.0070
143	140	3185.40	3184.00	136.17	0.0100
144	139	3182.00	3180.80	141.53	0.0090

Manholes			
Manhole No	Rim Elevation	Invert Elevation	Depth
100	3175.73	3169.57	6.22
101	3178.34	3172.13	6.21
102	3153.92	3145.87	8.05
103	3175.55	3169.31	6.24
104	3179.77	3172.31	7.46
105	3177.04	3170.90	6.14
106	3179.84	3173.77	6.07
107	3171.19	3165.10	6.09
108	3181.93	3175.86	6.07
109	3185.62	3179.26	6.36
110	3185.25	3179.07	6.18
111	3155.94	3147.90	8.04
112	3177.93	3171.83	6.10
113	3184.57	3178.47	6.10
114	3172.23	3166.23	6.00
115	3180.28	3174.28	6.00
116	3189.88	3183.68	6.20
117	3189.09	3183.09	6.00
118	3159.51	3152.86	6.65
119	3162.04	3155.27	6.77
120	-999	3158.16	-999
121	-999	3162.36	-999
122	-999	3166.41	-999
123	-999	3169.64	-999
124	-999	3173.01	-999
125	3183.91	3176.80	7.11
126	3172.68	3167.70	4.98
127	3175.72	3169.20	6.52
128	3188.20	3180.00	8.20
129	3179.36	3173.04	6.32
130	3192.36	3181.90	10.46
131	3191.23	3183.60	7.63
132	3190.54	3184.20	6.34
133	-999	3163.58	-999
134	3193.58	3185.50	8.08
135	-999	3167.63	-999
136	-999	3170.38	-999
137	3195.61	3188.00	7.61
138	3182.02	3174.48	7.54
139	3187.58	3180.60	6.98
140	3191.36	3183.80	7.56
141	3196.61	3187.40	9.21
142	3164.15	3157.47	6.68
143	3192.39	3185.40	6.99
144	3189.35	3182.00	7.35
145	-999	3166.18	-999
146	-999	3170.15	-999
147	-999	3173.14	-999
148	3183.95	3176.31	7.64
149	3198.19	3190.60	7.59
150	3193.58	3186.60	6.98
151	3194.85	3188.00	6.85
152	3196.50	3189.10	7.40
153	3186.00	3178.20	7.80
154	3189.96	3182.90	7.06

Cleanouts	
Cleanout No	Rim Elevation
300	3190.50

T46	Scale: 1" = 200' NOT FOR CONSTRUCTION USE	CITY OF VICTORVILLE	Sewer Atlas Book	DISCLAIMER This Map and accompanying Datasheet represent a visual aid intended to assist City of Victorville personnel with the management of Sewer System facilities. Data provided hereon is not a guarantee of actual field conditions nor a substitute for record drawings and field verification.	July 2007	T46

Pipeline, Manhole and Cleanout Data of Tile T46

Pipelines					
Upstream Manhole	Downstream Manhole	Upstream Invert	Downstream Invert	Pipe Length	Slope
145	133	3166.18	3163.78	296.00	0.0080
146	135	3170.15	3167.83	276.60	0.0080
147	146	3173.14	3170.35	234.00	0.0120
148	138	3176.31	3174.68	206.00	0.0080
149	134	3190.60	3185.60	289.33	0.0170
150	143	3186.60	3185.50	136.00	0.0080
151	150	3188.00	3186.70	146.00	0.0090
152	151	3189.10	3188.10	166.00	0.0060
153	148	3178.20	3176.51	213.52	0.0080
154	153	3182.90	3178.50	263.04	0.0170
155	142	3159.30	3157.57	346.00	0.0050
156	154	3186.50	3183.00	246.00	0.0140
157	149	3193.00	3190.70	241.00	0.0100
158	145	3169.23	3166.38	301.15	0.0090
159	146	3172.67	3170.35	276.50	0.0080
160	159	3175.66	3172.87	234.00	0.0120
161	152	3191.80	3189.30	257.72	0.0100
162	167	3191.50	3190.70	96.00	0.0080
163	153	3180.78	3178.40	271.00	0.0090
164	157	3195.30	3193.10	236.00	0.0090
165	163	3183.70	3181.08	248.00	0.0110
166	165	3186.90	3183.80	246.00	0.0130
167	166	3190.60	3187.00	246.00	0.0150
168	159	3175.22	3172.87	276.99	0.0090
169	168	3178.21	3175.42	234.00	0.0120
170	155	3167.03	3159.40	346.00	0.0220
171	167	3192.90	3190.80	121.00	0.0170
172	161	3194.00	3191.90	246.00	0.0090
173	164	3198.10	3195.40	236.00	0.0110
174	163	3183.36	3180.98	271.00	0.0090
175	174	3185.90	3183.66	288.00	0.0080
176	175	3188.00	3186.00	211.00	0.0100
177	176	3190.40	3188.10	246.00	0.0090
178	168	3177.79	3175.42	281.00	0.0080
179	178	3179.08	3177.99	136.00	0.0080
180	172	3197.00	3194.10	246.00	0.0120
181	179	3182.35	3179.28	153.66	0.0200
182	170	3168.71	3167.13	346.00	0.0050
183	178	3178.91	3177.99	109.00	0.0080
300	181	3184.33	3182.55	84.00	0.0200
974	113	3178.61	3178.57	8.00	0.0140
975	112	3171.98	3171.93	8.00	0.0070
976	115	3174.36	3174.28	8.00	0.0110
978	116	3183.96	3183.78	8.00	0.0230
979	981	3171.73	3165.54	58.00	0.1070
980	117	3183.47	3183.29	8.00	0.0220
981	121	3164.00	3162.56	109.50	0.0130
1125	158	3169.45	3169.43	2.00	0.0090
1126	159	3172.69	3172.67	8.00	0.0020
1240	173	3199.32	3198.20	129.33	0.0090

Manholes			
Manhole No	Rim Elevation	Invert Elevation	Depth
155	3165.90	3159.40	6.50
156	3193.94	3186.50	7.44
157	3200.59	3193.00	7.59
158	-999	3169.23	-999
159	-999	3172.67	-999
160	-999	3175.66	-999
161	3198.83	3191.80	7.03
162	3199.00	3191.50	7.50
163	3188.58	3180.98	7.60
164	3202.82	3195.30	7.52
165	3190.82	3183.70	7.12
166	3193.88	3186.90	6.98
167	3197.85	3190.60	7.25
168	-999	3175.22	-999
169	-999	3178.21	-999
170	3173.63	3167.13	6.50
171	3199.74	3192.90	6.84
172	3201.20	3194.00	7.20
173	3205.21	3198.10	7.11
174	3190.66	3183.36	7.30
175	3193.08	3185.90	7.18
176	3194.96	3188.00	6.96
177	3197.88	3190.40	7.48
178	-999	3177.79	-999
179	3186.34	3179.08	7.26
180	3203.84	3197.00	6.84
181	3188.87	3182.35	6.52
182	3175.76	3168.81	6.95
183	3185.18	3178.91	6.27

Cleanouts	
Cleanout No	Rim Elevation

T46	Scale: 1" = 200' NOT FOR CONSTRUCTION USE	CITY OF VICTORVILLE	Sewer Atlas Book	DISCLAIMER This Map and accompanying Datasheet represent a visual aid intended to assist City of Victorville personnel with the management of Sewer System facilities. Data provided hereon is not a guarantee of actual field conditions nor a substitute for record drawings and field verification.	July 2007	T46

Pipeline, Manhole and Cleanout Data of Tile T47

Pipelines					
Upstream Manhole	Downstream Manhole	Upstream Invert	Downstream Invert	Pipe Length	Slope
100	182	3169.56	3168.81	62.12	0.0120
100	178	3206.00	3201.40	280.00	0.0160
101	100	3171.87	3169.95	168.31	0.0110
102	101	3175.22	3172.07	276.00	0.0110
102	104	3202.20	3200.70	265.00	0.0060
102	188	3207.00	3205.97	171.93	0.0060
103	102	3177.81	3175.42	206.00	0.0120
103	187	3211.80	3210.40	147.88	0.0300
104	1240	3200.50	3199.32	136.66	0.0090
105	175	3188.10	3186.10	271.00	0.0070
105	183	3217.20	3214.70	276.00	0.0090
106	105	3190.70	3188.30	251.25	0.0100
106	190	3196.34	3194.37	210.00	-0.0090
107	106	3192.70	3190.80	246.00	0.0080
107	184	3191.98	3187.63	309.00	0.0140
108	107	3194.80	3192.80	246.00	0.0080
108	186	3194.76	3192.10	260.64	-0.0100
109	183	3180.16	3179.11	124.44	0.0080
109	185	3193.80	3188.64	339.76	-0.0160
110	181	3184.57	3182.55	202.08	0.0100
111	174	3184.86	3183.56	326.00	0.0040
112	101	3173.30	3172.07	176.00	0.0070
113	104	3202.00	3200.60	245.34	0.0060
114	100	3172.97	3168.81	291.66	0.0120
114	189	3209.03	3196.65	311.00	-0.0400
115	111	3186.90	3185.06	238.10	0.0080
116	115	3192.50	3187.38	338.78	0.0150
117	116	3194.27	3192.70	326.00	0.0050
118	117	3198.67	3194.47	326.00	0.0130
119	118	3202.77	3198.87	196.00	0.0200
120	112	3174.77	3173.50	180.80	0.0070
121	102	3178.05	3175.42	375.81	0.0070
122	121	3182.34	3178.25	286.00	0.0140
123	122	3186.61	3182.54	284.37	0.0140
124	115	3187.65	3187.10	95.00	0.0080
125	1038	3204.00	3203.60	61.00	0.0070
126	131	3187.86	3184.10	343.97	-0.0110
127	114	3174.90	3173.07	366.99	-0.0050
128	126	3189.00	3187.96	257.99	-0.0040
129	127	3179.57	3175.10	352.97	-0.0130
130	128	3194.70	3189.10	257.28	0.0220
131	129	3184.00	3179.67	346.04	-0.0130
132	130	3198.60	3194.80	262.00	0.0150
133	132	3200.20	3198.70	262.00	0.0060
134	133	3201.70	3200.30	259.72	0.0050
135	134	3204.40	3201.80	196.00	0.0130
136	130	3197.50	3194.90	246.00	0.0110
137	132	3201.10	3198.80	246.00	0.0090
137	141	3210.70	3207.40	346.00	0.0100
138	133	3202.70	3200.40	246.00	0.0090
139	126	3190.40	3188.06	256.00	-0.0090
140	127	3178.60	3175.00	256.00	-0.0140
141	125	3207.20	3204.10	346.00	0.0090
142	140	3182.24	3178.80	342.74	-0.0100
143	142	3185.80	3182.34	346.00	-0.0100

Manholes			
Manhole No	Rim Elevation	Invert Elevation	Depth
100	3177.08	3169.75	7.33
101	3178.41	3171.87	6.54
102	3181.61	3175.22	6.39
103	3184.05	3177.81	6.24
104	3207.51	3200.50	7.01
105	3195.60	3188.10	7.50
106	3197.70	3190.70	7.00
107	3199.70	3192.70	7.00
108	3202.15	3194.80	7.35
109	3186.40	3180.16	6.24
110	3191.44	3184.57	6.87
111	-999	3184.86	-999
112	3180.36	3173.30	7.06
113	3209.01	3202.00	7.01
114	3179.60	3172.97	6.63
115	3193.30	3187.08	6.22
116	3199.20	3192.50	6.70
117	3201.40	3194.47	6.93
118	3205.50	3198.67	6.83
119	3209.80	3202.77	7.03
120	3181.87	3174.77	7.10
121	3184.98	3178.05	6.93
122	3188.95	3182.34	6.61
123	3193.21	3186.61	6.60
124	-999	3187.65	-999
125	3211.00	3204.00	7.00
126	3194.45	3187.86	6.59
127	3181.50	3174.90	6.60
128	3195.33	3189.00	6.33
129	3185.73	3179.57	6.16
130	3201.74	3194.70	7.04
131	3190.10	3184.00	6.10
132	3205.65	3198.60	7.05
133	3207.25	3200.20	7.05
134	3208.87	3201.70	7.17
135	3211.52	3204.40	7.12
136	3204.97	3197.50	7.47
137	3208.52	3201.10	7.42
138	3210.12	3202.70	7.42
139	3196.40	3190.40	6.00
140	3184.80	3178.60	6.20
141	3214.15	3207.20	6.95
142	3188.45	3182.24	6.21
143	3191.95	3185.80	6.15
144	3195.14	3189.10	6.04
145	3198.24	3192.16	6.08
146	3214.19	3207.20	6.99
147	3215.52	3209.50	6.02
148	3192.20	3186.04	6.16
149	3188.10	3176.73	11.37
150	3195.70	3189.60	6.10
151	3196.42	3190.21	6.21
152	3198.43	3192.24	6.19
153	3191.30	3178.56	12.74
154	3200.14	3194.07	6.07

Cleanouts	
Cleanout No	Rim Elevation
300	3199.24
301	3204.41
302	3205.75

SEE MAP T46



SEE MAP S47
SEE MAP U47

T47	Scale: 1" = 200' NOT FOR CONSTRUCTION USE	CITY OF VICTORVILLE	Sewer Atlas Book	DISCLAIMER This Map and accompanying Datasheet represent a visual aid intended to assist City of Victorville personnel with the management of Sewer System facilities. Data provided hereon is not a guarantee of actual field conditions nor a substitute for record drawings and field verification.	July 2007	T47

SEE MAP T48

Pipeline, Manhole and Cleanout Data of Tile T47

Pipelines					
Upstream Manhole	Downstream Manhole	Upstream Invert	Downstream Invert	Pipe Length	Slope
143	159	3212.80	3208.60	346.00	0.0120
144	143	3189.10	3185.90	221.57	-0.0140
145	128	3192.16	3189.20	331.73	-0.0090
146	135	3207.20	3204.50	181.67	0.0150
147	141	3209.50	3207.30	136.00	0.0160
148	153	3186.04	3178.95	346.45	-0.0210
149	115	3176.73	3174.15	246.32	0.0110
150	148	3189.60	3186.14	346.00	-0.0100
151	150	3190.21	3189.70	67.66	-0.0070
152	151	3192.24	3190.24	274.34	0.0070
153	149	3178.56	3176.83	174.00	0.0100
153	1167	3178.88	3178.77	8.00	0.0140
154	152	3194.07	3192.34	263.00	-0.0070
155	154	3198.59	3194.17	346.00	0.0130
156	155	3203.18	3198.69	253.00	0.0180
156	1287	3214.90	3212.76	208.00	-0.0100
157	156	3204.40	3203.28	183.61	0.0060
158	157	3206.20	3204.50	261.00	0.0070
159	158	3208.50	3206.30	261.65	0.0080
160	174	3190.45	3189.62	208.24	0.0040
161	160	3191.67	3190.65	256.00	-0.0040
162	163	3192.65	3191.33	329.00	0.0040
163	151	3191.13	3190.44	173.00	-0.0040
163	1383	3217.20	3215.20	174.00	-0.0110
164	163	3192.10	3191.33	193.74	-0.0040
165	164	3192.92	3192.20	180.00	0.0040
166	154	3196.83	3194.27	260.00	0.0100
167	166	3199.84	3197.03	298.00	0.0090
168	167	3202.62	3199.94	224.00	0.0120
169	158	3210.10	3206.40	256.00	0.0150
170	159	3212.20	3208.70	276.42	0.0130
171	153	3183.24	3178.77	315.57	0.0140
172	149	3187.88	3177.18	353.02	-0.0300
173	157	3208.20	3204.60	346.00	0.0100
174	185	3189.52	3188.64	220.00	0.0040
175	165	3194.70	3193.17	246.00	-0.0060
176	161	3192.89	3191.87	256.00	-0.0040
177	176	3195.25	3193.03	346.00	-0.0060
178	166	3201.30	3196.93	260.00	0.0170
179	178	3203.63	3201.50	298.00	0.0070
180	179	3204.27	3203.73	78.26	0.0070
181	180	3205.27	3204.27	144.92	0.0070
182	169	3212.70	3210.20	263.00	0.0100
183	170	3214.60	3212.30	276.00	0.0080
184	171	3187.43	3183.44	283.00	0.0140
185	184	3188.44	3187.81	158.00	-0.0040
186	172	3192.00	3187.98	308.68	-0.0130
187	173	3210.30	3208.30	306.00	0.0070
188	180	3205.87	3205.00	135.44	0.0060
189	175	3196.45	3194.80	246.00	-0.0070
190	176	3194.27	3192.99	256.00	-0.0050
191	190	3197.03	3194.47	346.00	-0.0070
300	145	3193.24	3192.26	98.00	-0.0100
301	177	3196.41	3195.35	139.71	-0.0080
302	191	3197.97	3197.13	139.93	-0.0060

Manholes			
Manhole No	Rim Elevation	Invert Elevation	Depth
155	3205.69	3198.59	7.10
156	3210.18	3203.18	7.00
157	3211.80	3204.40	7.40
158	3214.44	3206.20	8.24
159	3216.10	3208.50	7.60
160	3196.33	3190.45	5.88
161	3199.86	3191.67	8.19
162	3199.59	3192.65	6.94
163	3197.60	3190.95	6.65
164	3198.96	3192.10	6.86
165	3199.67	3192.92	6.75
166	3204.13	3196.83	7.30
167	3206.94	3199.84	7.10
168	3209.62	3202.62	7.00
169	3217.16	3210.10	7.06
170	3219.26	3212.20	7.06
171	3194.70	3183.24	11.46
172	3193.88	3187.88	6.00
173	3215.27	3208.20	7.07
174	3197.83	3189.52	8.31
175	3202.05	3194.70	7.35
176	3201.19	3192.89	8.30
177	3203.26	3195.25	8.01
178	3208.50	3201.30	7.20
179	3210.73	3203.63	7.10
180	3211.20	3204.27	6.93
181	3212.27	3205.27	7.00
182	3219.80	3212.70	7.10
183	3221.67	3214.60	7.07
184	3198.60	3187.43	11.17
185	3199.35	3188.64	10.71
186	3198.19	3192.00	6.19
187	3217.44	3210.30	7.14
188	3214.50	3205.87	8.63
189	3204.23	3196.45	7.78
190	3202.80	3194.27	8.53
191	3205.09	3197.03	8.06

Cleanouts	
Cleanout No	Rim Elevation

SEE MAP T46



SEE MAP S47
SEE MAP U47

T47	Scale: 1" = 200' NOT FOR CONSTRUCTION USE	CITY OF VICTORVILLE	Sewer Atlas Book	DISCLAIMER This Map and accompanying Datasheet represent a visual aid intended to assist City of Victorville personnel with the management of Sewer System facilities. Data provided hereon is not a guarantee of actual field conditions nor a substitute for record drawings and field verification.	July 2007	T47

SEE MAP T48

Pipeline, Manhole and Cleanout Data of Tile T47

Pipelines					
Upstream Manhole	Downstream Manhole	Upstream Invert	Downstream Invert	Pipe Length	Slope
1036	124	3187.91	3187.85	8.00	0.0080
1038	113	3203.60	3202.10	235.00	0.0060
1165	147	3209.73	3209.60	8.00	0.0160
1287	170	3212.76	3212.40	35.00	-0.0100
1383	183	3215.20	3214.80	35.00	-0.0110

Manholes			
Manhole No	Rim Elevation	Invert Elevation	Depth

Cleanouts	
Cleanout No	Rim Elevation

SEE MAP T46



SEE MAP S47
SEE MAP U47

T47	Scale: 1" = 200' NOT FOR CONSTRUCTION USE	CITY OF VICTORVILLE	Sewer Atlas Book	DISCLAIMER This Map and accompanying Datasheet represent a visual aid intended to assist City of Victorville personnel with the management of Sewer System facilities. Data provided hereon is not a guarantee of actual field conditions nor a substitute for record drawings and field verification.	July 2007	T47

SEE MAP T48

Pipeline, Manhole and Cleanout Data of Tile T48

Pipelines					
Upstream Manhole	Downstream Manhole	Upstream Invert	Downstream Invert	Pipe Length	Slope
100	178	3206.00	3201.40	280.00	0.0160
100	170	3215.57	3214.19	275.65	-0.0050
101	100	3207.70	3206.20	191.00	0.0080
102	188	3207.00	3205.97	171.93	0.0060
103	187	3211.80	3210.40	147.88	0.0300
103	105	3220.80	3217.40	340.09	-0.0100
104	103	3214.00	3212.00	252.00	0.0080
105	183	3217.20	3214.70	276.00	0.0090
106	190	3196.34	3194.37	210.00	-0.0090
107	184	3191.98	3187.63	309.00	0.0140
108	186	3194.76	3192.10	260.64	-0.0100
108	108	3196.10	3194.96	114.43	0.0100
108	122	3223.40	3220.50	255.43	-0.0110
109	185	3193.80	3188.64	339.76	-0.0160
110	103	3213.30	3211.90	127.98	0.0110
111	109	3196.64	3194.00	256.00	-0.0100
112	111	3199.89	3196.84	206.00	-0.0150
113	112	3202.66	3199.49	258.15	0.0120
114	189	3209.03	3196.65	311.00	-0.0400
115	100	3210.38	3206.10	296.00	0.0150
116	115	3212.02	3210.58	191.00	0.0080
117	102	3211.50	3207.20	299.50	0.0140
118	117	3215.10	3211.70	254.02	0.0130
119	118	3217.40	3215.20	206.00	0.0110
120	108	3200.89	3196.30	146.00	-0.0310
121	119	3220.00	3217.50	206.00	0.0120
122	105	3220.30	3217.30	273.00	0.0110
123	113	3203.85	3202.86	181.00	0.0060
124	112	3205.02	3199.49	215.54	0.0260
125	107	3197.02	3192.36	291.00	0.0160
126	125	3299.52	3297.22	293.07	0.0080
127	126	3203.55	3199.72	346.00	0.0110
127	1035	3003.65	3003.57	8.00	0.0100
128	122	3222.90	3220.40	196.00	0.0130
129	127	3206.09	3203.75	108.00	0.0220
130	121	3203.81	3199.47	181.00	0.0240
131	125	3203.45	3197.04	260.20	0.0250
132	131	3205.01	3203.65	156.00	0.0070
133	140	3212.84	3211.68	152.00	0.0080
134	132	3207.60	3205.11	366.00	0.0070
135	134	3208.35	3207.70	96.00	0.0070
136	141	3217.16	3216.01	151.03	0.0080
137	138	3206.77	3206.57	15.00	0.0060
138	131	3206.47	3203.55	116.80	0.0250
139	129	3210.08	3206.29	299.00	0.0130
139	157	3210.05	3208.63	305.00	0.0040
140	139	3211.48	3210.28	197.00	0.0060
141	140	3215.81	3211.68	256.40	0.0160
142	130	3206.61	3204.01	226.00	0.0120
143	132	3207.47	3205.21	226.00	0.0100
144	143	3210.33	3207.67	266.00	0.0100
145	1047	3208.88	3203.41	346.00	-0.0160
146	137	3207.75	3206.97	196.00	0.0040
147	134	3213.47	3207.80	346.00	0.0160
148	141	3218.24	3216.03	220.83	0.0100

Manholes			
Manhole No	Rim Elevation	Invert Elevation	Depth
100	3213.20	3206.00	7.20
101	3214.70	3207.70	7.00
102	3214.30	3207.00	7.30
103	3218.95	3211.80	7.15
104	3221.42	3214.00	7.42
105	3224.29	3217.20	7.09
106	3204.34	3196.34	8.00
107	3203.50	3191.98	11.52
108	3201.63	3194.76	6.87
109	3202.00	3193.80	8.20
110	3220.40	3213.30	7.10
111	3204.64	3196.64	8.00
112	3207.29	3199.49	7.80
113	3210.66	3202.66	8.00
114	3215.76	3209.03	6.73
115	3217.58	3210.38	7.20
116	3219.02	3212.02	7.00
117	3219.10	3211.50	7.60
118	3222.17	3215.10	7.07
119	3224.48	3217.40	7.08
120	3207.89	3200.89	7.00
121	3227.05	3220.00	7.05
122	3227.34	3220.30	7.04
123	3211.75	3203.85	7.90
124	3213.04	3205.02	8.02
125	3208.18	3197.02	11.16
126	3209.98	3199.52	10.46
127	3213.78	3203.55	10.23
128	3229.92	3222.90	7.02
129	3215.27	3206.09	9.18
130	3211.95	3203.81	8.14
131	3212.62	3203.45	9.17
132	3213.35	3205.01	8.34
133	3220.63	3212.84	7.79
134	3215.87	3207.60	8.27
135	3216.37	3208.35	8.02
136	3225.08	3217.16	7.92
137	3213.20	3206.77	6.63
138	3213.40	3206.47	6.93
139	3217.69	3210.08	7.61
140	3219.94	3211.48	8.46
141	3224.49	3215.81	8.68
142	3214.73	3206.61	8.12
143	3215.70	3207.47	8.23
144	3218.24	3210.33	7.91
145	3217.49	3208.88	8.57
146	3218.07	3207.75	10.32
147	3221.36	3213.47	7.89
148	3225.91	3218.24	7.67
149	3217.05	3208.87	8.18
150	3223.55	3216.57	6.98
151	3223.32	3215.54	7.78
152	3219.32	3211.10	8.22
153	3222.23	3214.17	8.06
154	3222.80	3216.10	6.70

Cleanouts	
Cleanout No	Rim Elevation
300	3214.33
301	3217.17
302	3212.66
303	3222.26
304	-999
305	-999
306	-999
307	-999
308	-999
309	-999
310	-999
311	-999
312	-999
313	-999
314	-999
315	-999
316	-999
317	-999
318	3229.00
319	3224.57
320	-999

SEE MAP T47

SEE MAP S48

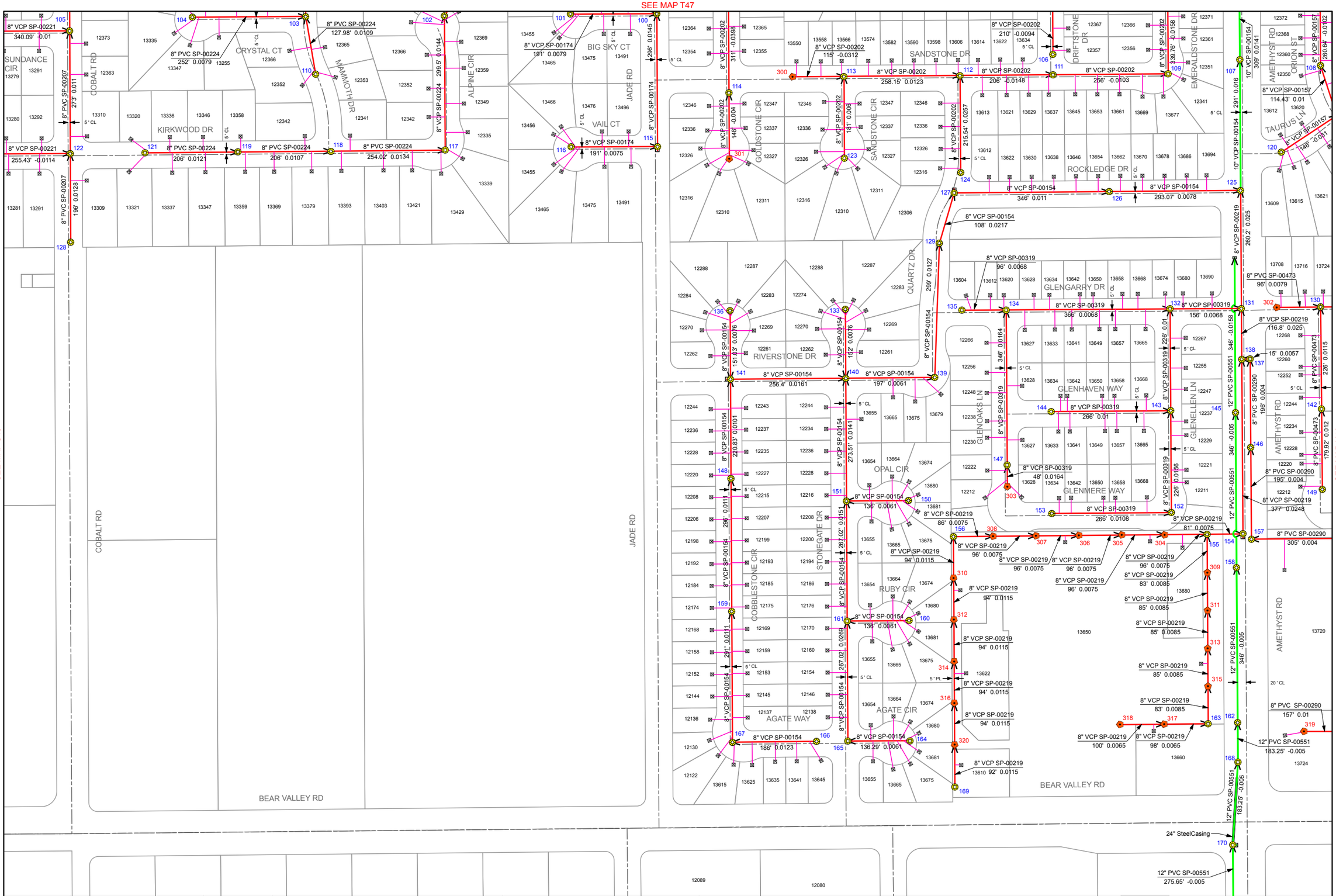

SEE MAP U48

SEE MAP T49

T48	Scale: 1" = 200' NOT FOR CONSTRUCTION USE	CITY OF VICTORVILLE	Sewer Atlas Book	DISCLAIMER This Map and accompanying Datasheet represent a visual aid intended to assist City of Victorville personnel with the management of Sewer System facilities. Data provided hereon is not a guarantee of actual field conditions nor a substitute for record drawings and field verification.	July 2007	T48

Pipeline, Manhole and Cleanout Data of Tile T48

Pipelines					
Upstream Manhole	Downstream Manhole	Upstream Invert	Downstream Invert	Pipe Length	Slope
149	142	3208.87	3206.71	179.92	0.0120
150	151	3216.57	3215.74	136.00	0.0060
151	140	3215.54	3211.68	273.51	0.0140
152	143	3211.10	3207.57	226.00	0.0160
153	152	3214.17	3211.30	266.00	0.0110
154	138	3216.10	3206.67	377.00	0.0250
155	154	3216.91	3216.30	81.00	0.0080
156	308	3221.26	3220.61	86.00	0.0080
157	146	3208.63	3207.85	195.00	0.0040
158	145	3210.71	3208.98	346.00	-0.0050
159	148	3221.72	3218.44	296.00	0.0110
160	161	3220.81	3219.98	136.00	0.0060
161	151	3219.78	3215.74	267.02	0.0150
162	158	3212.54	3210.81	346.00	-0.0050
163	315	3220.65	3219.94	83.00	0.0090
164	165	3228.18	3227.35	136.29	0.0060
165	161	3227.15	3219.98	267.02	0.0270
166	167	3227.62	3225.34	186.00	0.0120
167	159	3225.14	3221.92	291.00	0.0110
168	162	3214.09	3213.17	183.25	-0.0050
169	320	3227.96	3226.90	92.00	0.0120
170	168	3214.09	3213.17	183.25	-0.0050
300	113	3206.35	3202.76	115.00	-0.0310
301	114	3209.72	3209.13	148.00	-0.0040
302	130	3204.67	3203.91	96.00	0.0080
303	147	3214.36	3213.57	48.00	0.0160
304	155	3217.73	3217.11	96.00	0.0080
305	304	3218.45	3217.73	96.00	0.0080
306	305	3219.17	3218.45	96.00	0.0080
307	306	3219.89	3219.17	96.00	0.0080
308	307	3220.61	3219.89	96.00	0.0080
309	155	3217.18	3217.11	83.00	0.0090
310	156	3222.58	3221.46	94.00	0.0120
311	309	3218.50	3217.18	85.00	0.0090
312	310	3223.66	3222.58	94.00	0.0120
313	311	3219.22	3218.50	85.00	0.0090
314	312	3224.74	3223.66	94.00	0.0120
315	313	3219.94	3219.22	85.00	0.0090
316	314	3225.82	3224.74	94.00	0.0120
317	163	3222.20	3220.85	98.00	0.0070
318	317	3222.85	3222.20	100.00	0.0070
319	149	3218.63	3217.04	157.00	0.0100
320	316	3226.90	3225.82	94.00	0.0120
1008	115	3210.60	3210.48	8.00	0.0150
1095	141	3216.13	3216.00	8.00	0.0160
1159	154	3216.40	3216.30	18.00	0.0100
1217	170	3214.31	3214.29	5.00	0.0050

Manholes			
Manhole No	Rim Elevation	Invert Elevation	Depth
155	3223.00	3216.91	6.09
156	3227.90	3221.26	6.64
157	3222.67	3208.63	14.04
158	3223.12	3210.71	12.36
159	3228.31	3221.72	6.59
160	3228.17	3220.81	7.36
161	3227.88	3219.78	8.10
162	3226.22	3212.54	13.63
163	3228.50	3220.65	7.85
164	3235.79	3228.18	7.61
165	3235.46	3227.15	8.31
166	3235.62	3227.62	8.00
167	3234.15	3225.14	9.01
168	3226.89	3213.07	13.77
169	3234.20	3227.96	6.24
170	3227.49	3214.09	13.35

Cleanouts	
Cleanout No	Rim Elevation

SEE MAP T47

SEE MAP S48

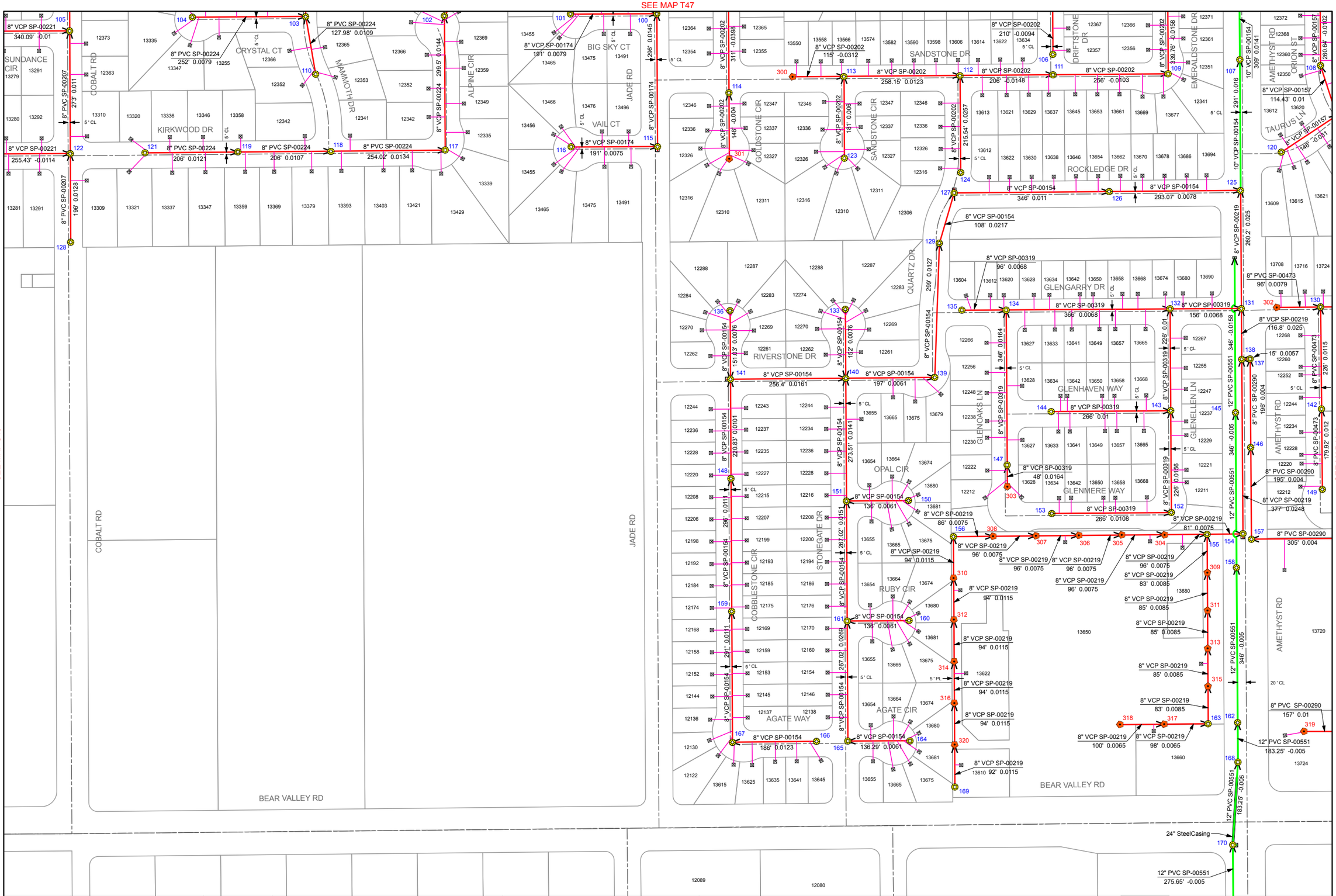

SEE MAP U48

SEE MAP T49

T48	Scale: 1" = 200' NOT FOR CONSTRUCTION USE	CITY OF VICTORVILLE	Sewer Atlas Book	DISCLAIMER This Map and accompanying Datasheet represent a visual aid intended to assist City of Victorville personnel with the management of Sewer System facilities. Data provided hereon is not a guarantee of actual field conditions nor a substitute for record drawings and field verification.	July 2007	T48

Pipeline, Manhole and Cleanout Data of Tile T49

Pipelines					
Upstream Manhole	Downstream Manhole	Upstream Invert	Downstream Invert	Pipe Length	Slope
100	170	3215.57	3214.19	275.65	-0.0050
100	110	3259.81	3256.74	156.00	-0.0200
101	100	3218.59	3215.74	204.97	-0.0140
102	101	3223.64	3218.69	346.00	-0.0140
103	102	3229.35	3223.74	346.00	-0.0160
104	103	3236.44	3229.45	336.00	-0.0210
105	104	3243.42	3236.54	331.00	-0.0210
106	105	3250.49	3243.62	296.00	-0.0230
107	106	3251.43	3250.59	137.17	-0.0060
108	107	3252.37	3251.63	121.92	-0.0060
109	108	3253.68	3252.57	109.00	-0.0100
110	109	3256.54	3253.88	141.00	-0.0190
903	101	3218.95	3218.79	16.00	0.0100
904	103	3229.71	3229.55	16.00	0.0100

Manholes			
Manhole No	Rim Elevation	Invert Elevation	Depth
100	3229.28	3215.57	13.66
101	3232.50	3218.59	13.91
102	3237.71	3223.64	14.07
103	3243.20	3229.35	13.85
104	3250.50	3236.44	14.06
105	3257.30	3243.42	13.88
106	3258.80	3250.49	8.31
107	3259.50	3251.43	8.07
108	3260.50	3252.37	8.13
109	3261.80	3253.68	8.12
110	3264.60	3256.54	8.06

Cleanouts	
Cleanout No	Rim Elevation

SEE MAP T48

SEE MAP S49

SEE MAP U49

T49	Scale: 1" = 200' NOT FOR CONSTRUCTION USE		CITY OF VICTORVILLE	Sewer Atlas Book	DISCLAIMER This Map and accompanying Datasheet represent a visual aid intended to assist City of Victorville personnel with the management of Sewer System facilities. Data provided hereon is not a guarantee of actual field conditions nor a substitute for record drawings and field verification.		July 2007	T49

SEE MAP T50

Pipeline, Manhole and Cleanout Data of Tile T50

Pipelines					
Upstream Manhole	Downstream Manhole	Upstream Invert	Downstream Invert	Pipe Length	Slope
100	110	3259.81	3256.74	156.00	-0.0200
101	100	3268.40	3259.91	321.00	-0.0270
101	107	3281.74	3279.59	384.92	-0.0060
102	101	3270.22	3268.60	323.93	-0.0050
103	102	3271.93	3270.32	321.00	-0.0050
104	103	3273.64	3272.03	321.00	-0.0050
105	104	3275.35	3273.74	321.00	-0.0050
106	105	3277.06	3275.45	321.00	-0.0050
107	106	3279.49	3277.16	257.09	-0.0090

Manholes			
Manhole No	Rim Elevation	Invert Elevation	Depth
100	3267.80	3259.81	7.99
101	3276.40	3268.40	8.00
102	3278.70	3270.22	8.48
103	3279.90	3271.93	7.97
104	3280.90	3273.64	7.26
105	3283.80	3275.35	8.45
106	3286.50	3277.06	9.44
107	3287.50	3279.49	8.01

Cleanouts	
Cleanout No	Rim Elevation

T50	Scale: 1" = 200' NOT FOR CONSTRUCTION USE		CITY OF VICTORVILLE	Sewer Atlas Book	DISCLAIMER This Map and accompanying Datasheet represent a visual aid intended to assist City of Victorville personnel with the management of Sewer System facilities. Data provided hereon is not a guarantee of actual field conditions nor a substitute for record drawings and field verification.		July 2007	T50

Pipeline, Manhole and Cleanout Data of Tile U22

Pipelines					
Upstream Manhole	Downstream Manhole	Upstream Invert	Downstream Invert	Pipe Length	Slope
100	900	2609.83	2609.47	414.41	0.0010
100	102	2611.48	2611.13	497.02	0.0010
101	100	2610.49	2610.03	596.00	0.0010
102	101	2610.93	2610.69	395.57	0.0010

Manholes			
Manhole No	Rim Elevation	Invert Elevation	Depth
100	-999	2609.93	-999
101	2620.00	2610.59	9.41
102	2620.00	2611.03	8.97

Cleanouts	
Cleanout No	Rim Elevation



U22	Scale: 1" = 200' NOT FOR CONSTRUCTION USE		CITY OF VICTORVILLE	Sewer Atlas Book	DISCLAIMER This Map and accompanying Datasheet represent a visual aid intended to assist City of Victorville personnel with the management of Sewer System facilities. Data provided hereon is not a guarantee of actual field conditions nor a substitute for record drawings and field verification.		November 2006	U22

SEE MAP U23

Pipeline, Manhole and Cleanout Data of Tile U23

Pipelines					
Upstream Manhole	Downstream Manhole	Upstream Invert	Downstream Invert	Pipe Length	Slope
100	102	2611.48	2611.13	497.02	0.0010
100	103	2613.69	2613.34	496.36	0.0010
101	100	2612.06	2611.68	521.39	0.0010
102	101	2612.64	2612.26	521.39	0.0010
103	102	2613.14	2612.84	447.24	0.0010

Manholes			
Manhole No	Rim Elevation	Invert Elevation	Depth
100	2625.00	2611.58	13.42
101	2625.00	2612.16	12.84
102	2625.00	2612.74	12.26
103	-999	2613.24	-999

Cleanouts	
Cleanout No	Rim Elevation

SEE MAP U22

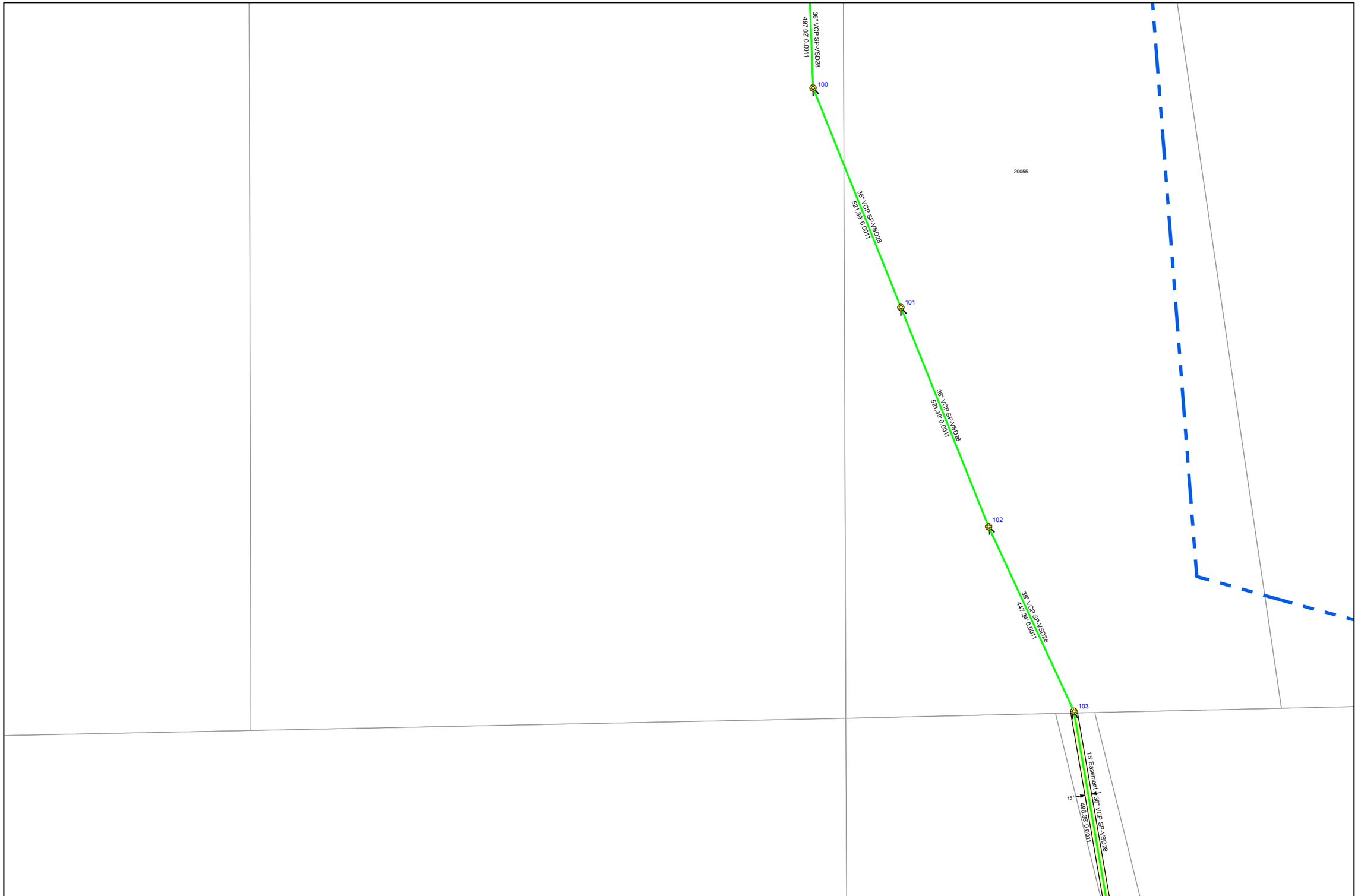

U23	Scale: 1" = 200' NOT FOR CONSTRUCTION USE		CITY OF VICTORVILLE	Sewer Atlas Book	DISCLAIMER This Map and accompanying Datasheet represent a visual aid intended to assist City of Victorville personnel with the management of Sewer System facilities. Data provided hereon is not a guarantee of actual field conditions nor a substitute for record drawings and field verification.		November 2006	U23

SEE MAP U24

Pipeline, Manhole and Cleanout Data of Tile U24

Pipelines					
Upstream Manhole	Downstream Manhole	Upstream Invert	Downstream Invert	Pipe Length	Slope
100	103	2613.69	2613.34	496.36	0.0010
100	103	2615.82	2615.53	446.00	0.0010
101	100	2614.23	2613.89	495.32	0.0010
102	101	2614.78	2614.43	493.74	0.0010
103	102	2615.33	2614.98	493.74	0.0010

Manholes			
Manhole No	Rim Elevation	Invert Elevation	Depth
100	-999	2613.79	-999
101	-999	2614.33	-999
102	-999	2614.88	-999
103	-999	2615.43	-999

Cleanouts	
Cleanout No	Rim Elevation

SEE MAP U23

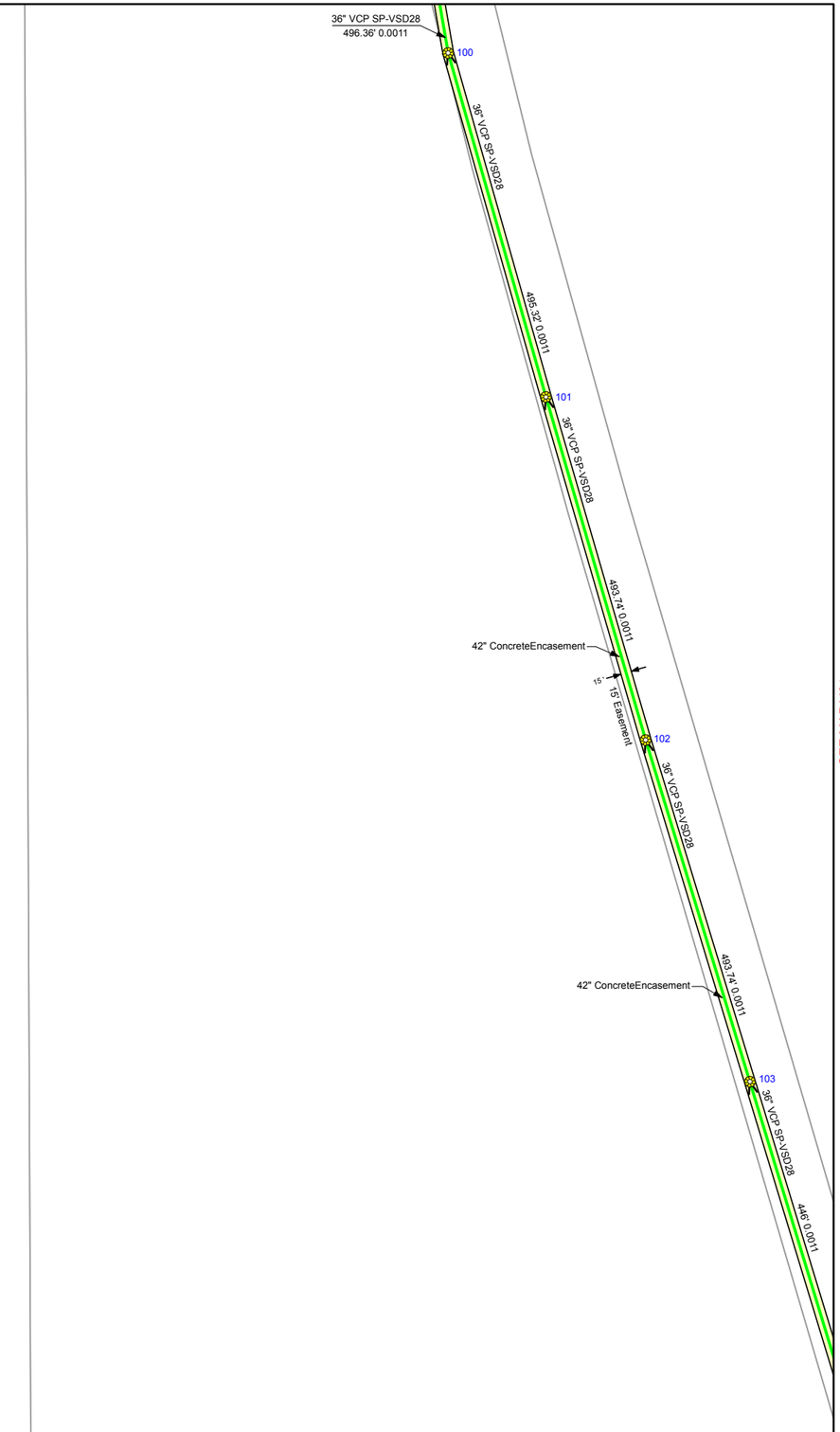

SEE MAP V24

U24	Scale: 1" = 200' NOT FOR CONSTRUCTION USE		CITY OF VICTORVILLE	Sewer Atlas Book	DISCLAIMER This Map and accompanying Datasheet represent a visual aid intended to assist City of Victorville personnel with the management of Sewer System facilities. Data provided hereon is not a guarantee of actual field conditions nor a substitute for record drawings and field verification.		November 2006	U24

SEE MAP U25

Pipeline, Manhole and Cleanout Data of Tile U25

Pipelines					
Upstream Manhole	Downstream Manhole	Upstream Invert	Downstream Invert	Pipe Length	Slope
100	110	2646.40	2627.00	337.35	0.0570
100	103	2727.40	2707.18	346.00	0.0560
101	100	2666.90	2646.60	335.98	0.0600
102	101	2686.90	2667.10	347.46	0.0570
103	102	2706.98	2687.10	345.44	0.0600

Manholes			
Manhole No	Rim Elevation	Invert Elevation	Depth
100	-999	2646.50	-999
101	-999	2667.00	-999
102	-999	2687.00	-999
103	-999	2707.08	-999

Cleanouts	
Cleanout No	Rim Elevation

SEE MAP U24

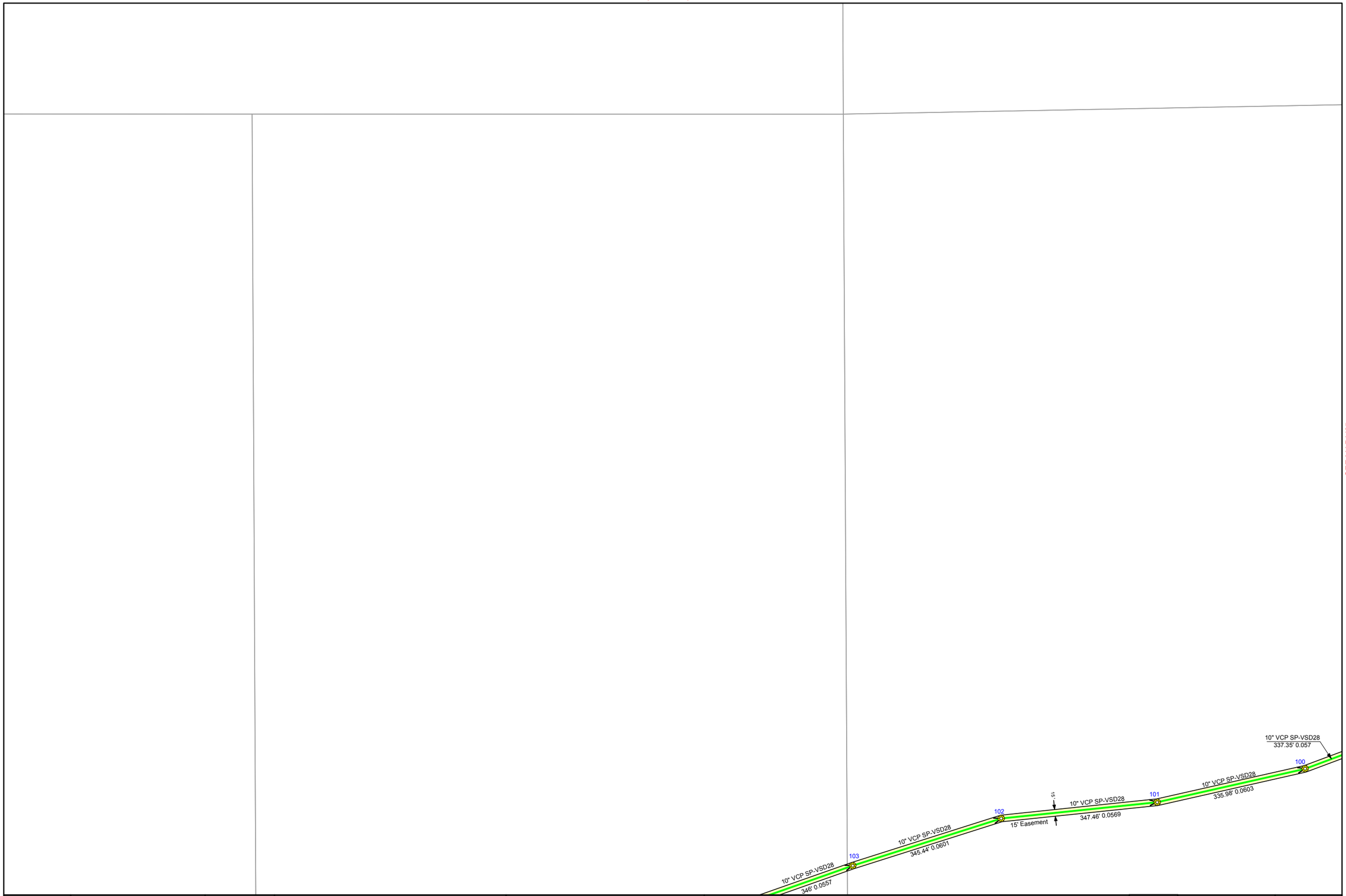

SEE MAP V25

U25	Scale: 1" = 200' NOT FOR CONSTRUCTION USE		CITY OF VICTORVILLE	Sewer Atlas Book	DISCLAIMER This Map and accompanying Datasheet represent a visual aid intended to assist City of Victorville personnel with the management of Sewer System facilities. Data provided hereon is not a guarantee of actual field conditions nor a substitute for record drawings and field verification.		November 2006	U25

SEE MAP U26

Pipeline, Manhole and Cleanout Data of Tile U26

Pipelines					
Upstream Manhole	Downstream Manhole	Upstream Invert	Downstream Invert	Pipe Length	Slope
100	103	2727.40	2707.18	346.00	0.0560
100	105	2844.90	2836.51	131.00	0.0640
101	100	2750.90	2727.60	338.30	0.0690
101	109	2850.24	2849.20	345.50	0.0030
102	101	2773.90	2751.10	338.30	0.0670
103	102	2794.90	2774.10	337.78	0.0610
104	103	2823.40	2801.50	330.01	0.0660
105	104	2836.08	2823.60	195.00	0.0640
106	105	2845.10	2841.38	371.74	0.0100
107	106	2847.09	2846.20	297.06	0.0030
108	107	2848.14	2847.10	346.00	0.0030
109	108	2849.19	2848.15	346.00	0.0030

Manholes			
Manhole No	Rim Elevation	Invert Elevation	Depth
100	-999	2727.50	-999
101	-999	2751.00	-999
102	-999	2774.00	-999
103	-999	2795.00	-999
104	-999	2823.50	-999
105	-999	-999	-999
106	2857.10	2845.50	11.60
107	2861.50	2847.09	14.41
108	2863.80	2848.14	15.66
109	2863.50	2849.19	14.31

Cleanouts	
Cleanout No	Rim Elevation

SEE MAP U25

SEE MAP T26

SEE MAP V26

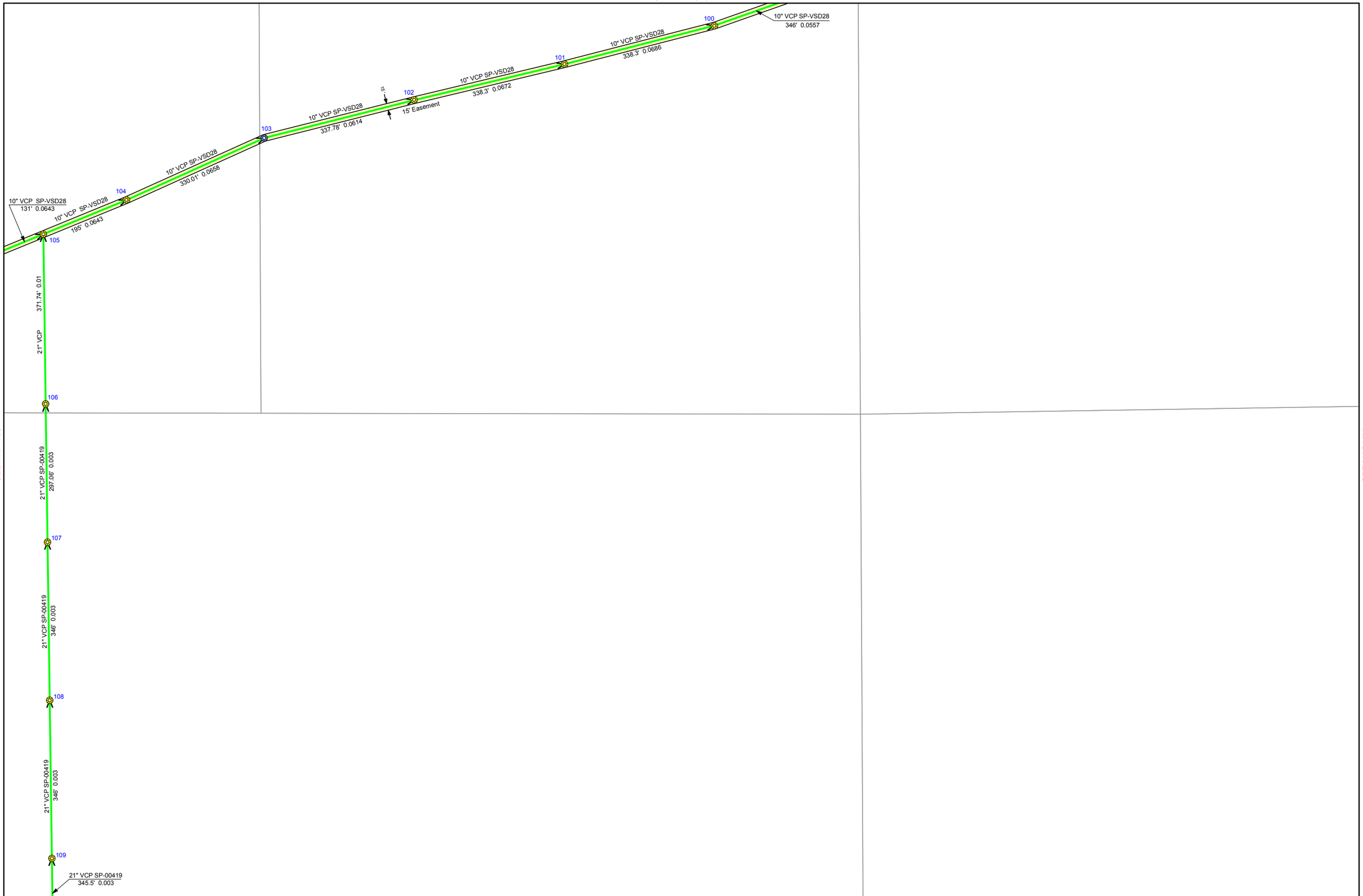

U26	Scale: 1" = 200' NOT FOR CONSTRUCTION USE		CITY OF VICTORVILLE	Sewer Atlas Book	DISCLAIMER This Map and accompanying Datasheet represent a visual aid intended to assist City of Victorville personnel with the management of Sewer System facilities. Data provided hereon is not a guarantee of actual field conditions nor a substitute for record drawings and field verification.		July 2007	U26

SEE MAP U27

Pipeline, Manhole and Cleanout Data of Tile U27

Pipelines					
Upstream Manhole	Downstream Manhole	Upstream Invert	Downstream Invert	Pipe Length	Slope
101	108	2850.24	2849.20	345.50	0.0030
101	101	2851.11	2850.25	284.61	0.0030

Manholes			
Manhole No	Rim Elevation	Invert Elevation	Depth
101	2869.50	2850.24	19.26

Cleanouts	
Cleanout No	Rim Elevation

SEE MAP U26

SEE MAP T27

SEE MAP V27

U27	Scale: 1" = 200' NOT FOR CONSTRUCTION USE		**CITY OF VICTORVILLE**	**Sewer Atlas Book**	DISCLAIMER This Map and accompanying Datasheet represent a visual aid intended to assist City of Victorville personnel with the management of Sewer System facilities. Data provided hereon is not a guarantee of actual field conditions nor a substitute for record drawings and field verification.		November 2006	U27

Pipeline, Manhole and Cleanout Data of Tile U34

Pipelines					
Upstream Manhole	Downstream Manhole	Upstream Invert	Downstream Invert	Pipe Length	Slope

Manholes			
Manhole No	Rim Elevation	Invert Elevation	Depth

Cleanouts	
Cleanout No	Rim Elevation

SEE MAP Z47



SEE MAP AA48

U34	Scale: 1" = 200' NOT FOR CONSTRUCTION USE		**CITY OF VICTORVILLE**	**Sewer Atlas Book**	DISCLAIMER This Map and accompanying Datasheet represent a visual aid intended to assist City of Victorville personnel with the management of Sewer System facilities. Data provided hereon is not a guarantee of actual field conditions nor a substitute for record drawings and field verification.		November 2006	U34

Pipeline, Manhole and Cleanout Data of Tile U35

Pipelines					
Upstream Manhole	Downstream Manhole	Upstream Invert	Downstream Invert	Pipe Length	Slope
100	100	2831.00	2827.74	383.79	0.0090
100	110	2864.38	2858.51	345.00	0.0170
101	100	2834.09	2831.10	374.36	0.0080
102	101	2836.39	2834.29	263.00	0.0080
102	112	2870.25	2866.50	286.00	0.0130
103	102	2839.25	2836.49	345.05	0.0080
104	103	2842.11	2839.35	344.95	0.0080
105	104	2845.07	2842.31	345.00	0.0080
106	105	2846.40	2845.27	141.86	0.0080
107	108	2869.46	2868.15	263.00	0.0050
108	112	2867.95	2866.50	286.00	0.0050
109	106	2852.36	2846.60	345.00	0.0170
110	109	2858.35	2852.48	345.01	0.0170
111	112	2867.60	2866.40	233.00	0.0050
112	928	2866.30	2865.05	249.00	0.0050
900	101	2835.40	2835.30	10.00	0.0010
901	105	2856.60	2846.27	187.40	0.0550
902	106	2847.40	2846.60	20.00	0.0010
903	105	2848.58	2846.60	32.00	0.0620
928	113	2865.05	2864.92	32.00	0.0050

Manholes			
Manhole No	Rim Elevation	Invert Elevation	Depth
100	-999	2831.00	-999
101	-999	2834.09	-999
102	-999	2836.39	-999
103	-999	2839.25	-999
104	2860.00	2842.11	17.89
105	2866.20	2845.07	21.13
106	2864.60	2846.40	18.20
107	2875.73	2869.46	6.27
108	2878.67	2867.95	10.72
109	-999	2852.36	-999
110	-999	2858.35	-999
111	2875.01	2867.60	7.41
112	2880.14	2866.30	13.84
113	2886.18	2864.72	21.46

Cleanouts	
Cleanout No	Rim Elevation

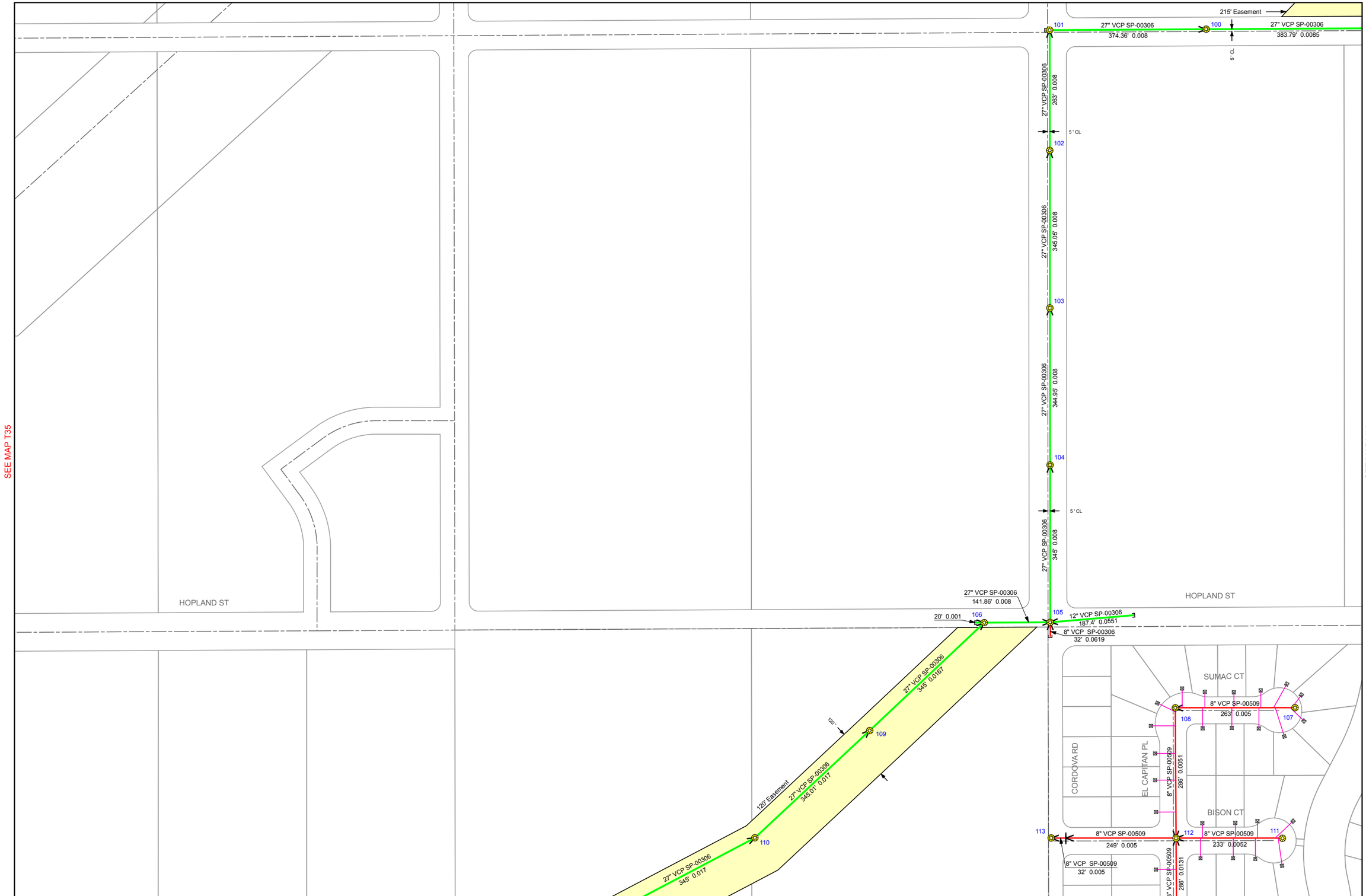

U35	Scale: 1" = 200' NOT FOR CONSTRUCTION USE		CITY OF VICTORVILLE	Sewer Atlas Book	DISCLAIMER This Map and accompanying Datasheet represent a visual aid intended to assist City of Victorville personnel with the management of Sewer System facilities. Data provided hereon is not a guarantee of actual field conditions nor a substitute for record drawings and field verification.		July 2007	U35

Pipeline, Manhole and Cleanout Data of Tile U36

Pipelines					
Upstream Manhole	Downstream Manhole	Upstream Invert	Downstream Invert	Pipe Length	Slope
100	110	2864.38	2858.51	345.00	0.0170
101	102	2871.61	2870.45	231.00	0.0050
102	112	2870.25	2866.50	286.00	0.0130
103	100	2870.35	2864.48	345.00	0.0170
104	102	2876.03	2870.35	206.00	0.0280
105	103	2876.37	2870.50	345.00	0.0170
106	921	2881.97	2880.56	197.00	0.0070
109	108	2879.12	2878.27	283.02	-0.0030
110	109	2880.11	2879.22	296.51	-0.0030
111	110	2881.09	2880.21	296.00	-0.0030
112	111	2882.04	2881.19	281.00	-0.0030
113	105	2881.00	2876.47	377.44	0.0120
114	113	2883.20	2881.20	285.00	0.0070
114	114	2885.30	2883.30	285.00	0.0070
115	108	2878.66	2878.09	114.38	-0.0050
116	949	2886.62	2885.05	246.00	0.0070
118	109	2888.51	2879.32	229.62	0.0400
119	112	2889.90	2882.24	257.31	-0.0300
120	111	2895.47	2881.29	266.72	0.0530
121	110	2894.15	2880.31	268.24	0.0520
122	115	2880.09	2878.76	266.00	-0.0050
124	981	2891.29	2889.27	258.88	0.0080
125	118	2892.98	2888.61	229.62	0.0190
126	128	2892.90	2890.42	173.00	0.0140
127	122	2883.09	2880.19	121.89	-0.0240
128	127	2890.32	2883.29	231.29	0.0300
129	126	2895.80	2893.00	196.22	0.0140
130	129	2898.80	2895.90	196.00	0.0150
130	131	2899.20	2897.89	176.54	0.0070
131	132	2897.79	2896.87	176.54	0.0050
132	119	2896.67	2890.00	254.81	0.0260
134	1023	2892.87	2892.71	31.71	0.0050
135	134	2893.82	2893.07	150.40	0.0050
136	1033	2896.45	2894.56	43.54	0.0430
137	144	2892.01	2889.24	191.53	-0.0150
138	137	2895.21	2889.38	259.00	-0.0230
139	138	2896.63	2895.31	257.00	-0.0050
140	130	2904.30	2899.00	290.96	0.0180
141	140	2906.65	2904.50	336.00	0.0060
144	100	2893.87	2892.11	306.29	-0.0060
145	143	2895.08	2894.60	95.40	0.0050
146	145	2896.16	2895.28	176.87	0.0050
147	136	2898.10	2896.65	284.71	0.0050
147	146	2897.20	2896.26	187.55	0.0050
148	141	2909.68	2906.85	200.56	0.0140
149	138	2898.33	2895.41	221.46	-0.0130
150	140	2909.30	2904.40	219.86	0.0220
151	139	2901.95	2896.83	255.03	-0.0200
152	151	2904.67	2902.05	185.03	-0.0140
153	150	2912.59	2909.40	215.86	0.0150
154	149	2900.13	2898.43	221.46	-0.0080
155	148	2911.11	2909.78	239.15	0.0060
921	107	2880.56	2880.30	35.00	0.0070
949	117	2885.05	2884.80	35.00	0.0070
981	123	2889.27	2889.00	35.00	0.0080

Manholes			
Manhole No	Rim Elevation	Invert Elevation	Depth
100	-999	2864.38	-999
101	2879.51	2871.61	7.90
102	2883.00	2870.25	12.75
103	-999	2870.35	-999
104	2884.55	2876.03	8.52
105	-999	2876.37	-999
106	2890.98	2881.97	9.01
107	2889.30	2880.00	9.30
108	2888.81	2878.07	10.74
109	2890.82	2879.12	11.70
110	2892.84	2880.11	12.73
111	2891.37	2881.09	10.28
112	2887.99	2882.04	5.95
113	-999	2881.00	-999
114	-999	2883.20	-999
115	2889.07	2878.66	10.41
116	2895.70	2886.82	8.88
117	2893.71	2884.50	9.21
118	2896.33	2888.51	7.82
119	2896.21	2889.90	6.31
120	2901.57	2895.47	6.10
121	2900.45	2894.15	6.30
122	2890.71	2880.09	10.62
123	2897.74	2888.70	9.04
124	2899.83	2891.29	8.54
125	2898.82	2892.98	5.84
126	2899.86	2892.90	6.96
127	2893.17	2883.09	10.08
128	2897.40	2890.32	7.08
129	2902.64	2895.80	6.84
130	2905.38	2898.80	6.58
131	2906.36	2897.79	8.57
132	2905.93	2896.67	9.26
133	2902.71	2892.32	10.39
134	2903.28	2892.87	10.41
135	2902.03	2893.82	8.21
136	2905.94	2896.45	9.49
137	2900.24	2889.18	11.06
138	2902.50	2895.21	7.29
139	2904.23	2896.63	7.60
140	2910.80	2904.30	6.50
141	2913.31	2906.65	6.66
142	2905.22	2893.28	11.94
143	2908.42	2894.50	13.92
144	2904.83	2892.01	12.82
145	2908.96	2895.08	13.88
146	2906.71	2896.16	10.55
147	2905.69	2897.20	8.49
148	2916.06	2909.68	6.38
149	2905.45	2898.33	7.12
150	2915.40	2909.30	6.10
151	2909.36	2901.95	7.41
152	2913.35	2904.67	8.68
153	2919.05	2912.59	6.46
154	2908.94	2900.13	8.81

Cleanouts	
Cleanout No	Rim Elevation

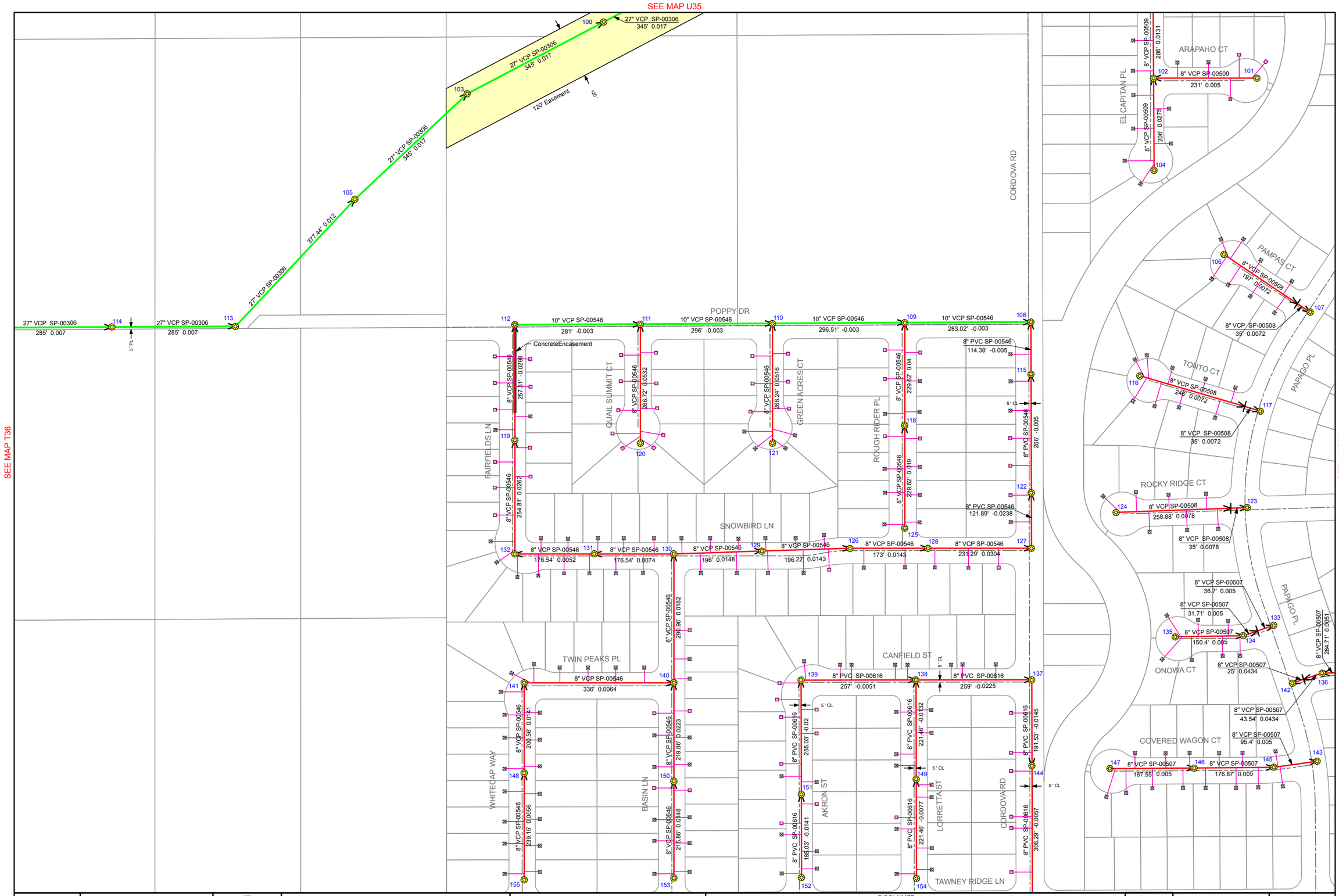

U36	Scale: 1" = 200' NOT FOR CONSTRUCTION USE		CITY OF VICTORVILLE	Sewer Atlas Book	DISCLAIMER This Map and accompanying Datasheet represent a visual aid intended to assist City of Victorville personnel with the management of Sewer System facilities. Data provided hereon is not a guarantee of actual field conditions nor a substitute for record drawings and field verification.	July 2007	U36

Pipeline, Manhole and Cleanout Data of Tile U36

Pipelines					
Upstream Manhole	Downstream Manhole	Upstream Invert	Downstream Invert	Pipe Length	Slope
1023	133	2892.71	2892.52	36.70	0.0050
1033	142	2894.56	2893.48	25.00	0.0430

Manholes			
Manhole No	Rim Elevation	Invert Elevation	Depth
155	2917.21	2911.11	6.10

Cleanouts	
Cleanout No	Rim Elevation

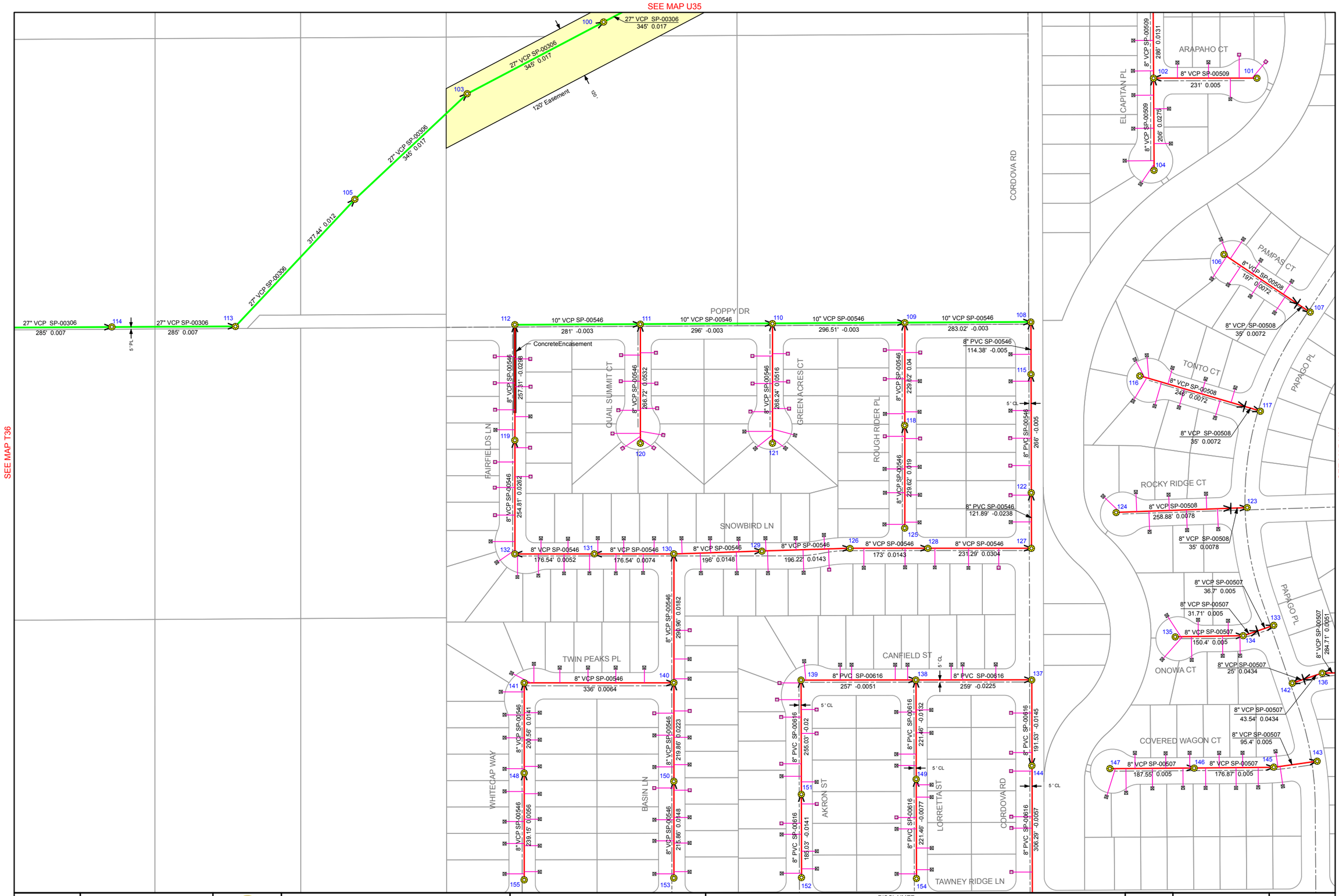

U36	Scale: 1" = 200' NOT FOR CONSTRUCTION USE		CITY OF VICTORVILLE	Sewer Atlas Book	DISCLAIMER This Map and accompanying Datasheet represent a visual aid intended to assist City of Victorville personnel with the management of Sewer System facilities. Data provided hereon is not a guarantee of actual field conditions nor a substitute for record drawings and field verification.		July 2007	U36

Pipeline, Manhole and Cleanout Data of Tile U37

Pipelines					
Upstream Manhole	Downstream Manhole	Upstream Invert	Downstream Invert	Pipe Length	Slope
101	900	2896.65	2894.27	238.00	-0.0100
102	101	2902.60	2896.75	257.97	-0.0230
103	102	2906.45	2902.70	134.62	-0.0280
104	103	2908.17	2906.55	330.67	-0.0050
105	104	2909.90	2908.27	321.96	-0.0050
106	103	2910.73	2906.65	289.40	-0.0140
107	106	2912.90	2910.93	262.01	0.0080
108	107	2914.75	2913.00	258.92	0.0070
109	108	2915.97	2914.95	205.10	0.0050
110	106	2914.06	2910.83	233.33	0.0140
111	107	2915.44	2913.10	343.00	-0.0070
112	109	2917.36	2916.07	250.00	0.0050
113	110	2915.33	2914.16	233.33	0.0050
114	111	2919.03	2915.54	312.00	0.0110
115	112	2920.74	2917.46	201.00	-0.0160
116	113	2916.60	2915.43	233.34	0.0050
117	116	2920.72	2916.80	335.27	0.0120
118	117	2922.78	2920.82	276.01	0.0070
119	118	2927.53	2922.88	273.48	0.0170
120	119	2932.19	2927.63	273.51	-0.0170
121	125	2927.29	2926.72	133.88	0.0040
122	121	2929.05	2927.49	332.98	0.0050
123	122	2934.44	2929.15	346.00	0.0150
123	120	2934.24	2932.39	302.19	-0.0060
124	116	2924.59	2916.70	311.18	0.0250
125	124	2926.52	2924.79	346.00	0.0050
144	100	2893.87	2892.11	306.29	-0.0060
300	109	2919.04	2916.17	132.00	-0.0210
900	100	2894.27	2894.07	20.00	-0.0100
911	105	2910.03	2910.01	5.00	-0.0050
912	100	2894.17	2893.97	20.00	-0.0100
932	300	2919.25	2919.04	8.00	-0.0210
967	120	2932.40	2932.39	3.00	0.0050
1005	123	2934.34	2934.34	25.02	0.0050
1006	124	2925.20	2924.69	25.00	0.0200

Manholes			
Manhole No	Rim Elevation	Invert Elevation	Depth
100	2907.67	2893.87	13.80
101	2908.68	2896.65	12.03
102	2912.61	2902.60	10.01
103	2915.45	2906.45	9.00
104	2921.16	2908.17	12.99
105	2915.76	2909.60	6.16
106	2918.26	2910.73	7.53
107	2920.37	2912.90	7.47
108	2921.86	2914.75	7.11
109	2923.11	2915.97	7.14
110	2920.42	2914.06	6.36
111	2922.66	2915.44	7.22
112	2924.38	2917.36	7.02
113	2922.59	2915.33	7.26
114	2925.97	2919.03	6.94
115	2927.74	2920.74	7.00
116	2924.98	2916.60	8.38
117	2927.60	2920.72	6.88
118	2930.30	2922.78	7.52
119	2934.78	2927.53	7.25
120	2939.30	2932.19	7.11
121	2935.04	2927.29	7.75
122	2937.18	2929.05	8.13
123	2941.34	2934.24	7.10
124	2931.79	2924.59	7.20
125	2934.45	2926.52	7.93

Cleanouts	
Cleanout No	Rim Elevation
300	-999

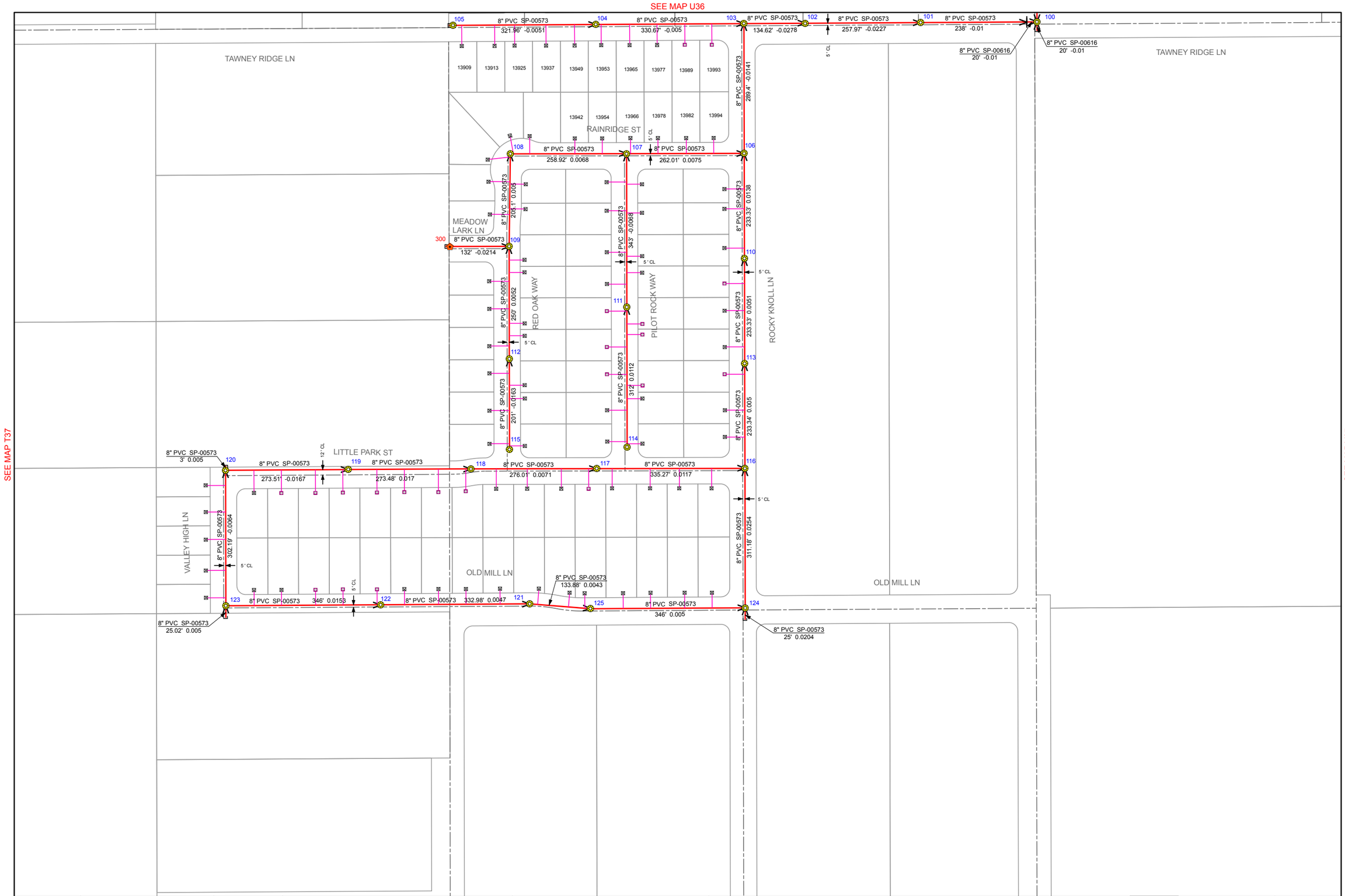

U37	Scale: 1" = 200' NOT FOR CONSTRUCTION USE		CITY OF VICTORVILLE	Sewer Atlas Book	DISCLAIMER This Map and accompanying Datasheet represent a visual aid intended to assist City of Victorville personnel with the management of Sewer System facilities. Data provided hereon is not a guarantee of actual field conditions nor a substitute for record drawings and field verification.		July 2007	U37

SEE MAP U38

Pipeline, Manhole and Cleanout Data of Tile U38

Pipelines					
Upstream Manhole	Downstream Manhole	Upstream Invert	Downstream Invert	Pipe Length	Slope
100	108	2932.00	2930.96	346.00	0.0030
100	185	2962.12	2956.58	147.37	0.0380
101	100	2933.14	2932.10	346.00	0.0030
102	101	2934.28	2933.24	346.00	0.0030
103	102	2939.84	2934.45	346.00	0.0160
104	103	2942.07	2939.94	346.00	0.0060
104	180	2954.06	2952.52	213.50	0.0070
105	104	2943.96	2942.17	346.00	0.0050
105	179	2968.77	2967.40	244.43	0.0060
106	105	2945.06	2944.06	199.37	0.0050
107	106	2948.88	2945.16	346.00	0.0110
107	176	2965.36	2961.21	346.00	0.0120
108	107	2952.23	2948.98	345.95	0.0090
109	110	2939.16	2937.93	187.12	0.0070
109	185	2958.34	2956.48	234.83	0.0080
110	111	2937.83	2934.11	186.00	0.0200
110	182	2950.53	2949.59	235.72	0.0040
111	101	2933.91	2933.42	122.00	0.0040
112	109	2940.07	2939.26	160.36	0.0050
112	111	2934.45	2934.11	84.31	0.0040
113	112	2938.39	2934.55	342.42	0.0110
114	117	2943.16	2940.90	256.37	0.0090
115	114	2945.89	2943.26	300.52	0.0090
116	113	2939.57	2938.49	222.00	0.0050
117	116	2940.80	2939.67	233.41	0.0050
118	106	2947.87	2945.26	163.00	0.0160
118	123	2942.66	2941.76	171.90	0.0050
119	118	2949.20	2948.17	185.00	-0.0060
120	119	2951.20	2949.30	309.00	-0.0060
121	120	2954.20	2951.30	310.00	-0.0090
122	115	2947.25	2946.09	138.24	0.0080
123	124	2941.66	2940.39	225.10	0.0060
124	125	2940.29	2935.67	231.00	0.0200
125	112	2935.47	2934.65	204.00	0.0040
126	108	2955.66	2952.33	346.00	0.0100
126	125	2939.83	2935.67	203.00	0.0210
127	128	2945.17	2944.53	123.46	0.0050
128	132	2944.43	2943.49	180.98	0.0050
129	118	2950.94	2948.07	179.00	0.0160
130	127	2947.01	2945.27	144.69	0.0120
131	126	2941.24	2939.93	273.30	0.0050
132	133	2943.39	2942.54	162.87	0.0050
133	131	2942.44	2941.34	203.70	0.0050
134	120	2963.00	2951.40	221.00	-0.0070
135	121	2956.00	2954.40	221.00	-0.0070
136	127	2946.01	2945.37	133.87	0.0050
137	119	2955.60	2949.40	307.50	-0.0200
138	125	2936.89	2935.57	173.69	0.0080
139	121	2957.10	2954.30	309.00	-0.0090
139	122	2951.60	2947.35	265.47	0.0160
140	143	2959.90	2958.10	236.20	-0.0080
141	129	2952.27	2951.04	206.00	0.0060
142	140	2961.80	2960.00	346.00	-0.0050
143	141	2958.00	2952.61	185.32	-0.0290
144	124	2948.35	2947.20	114.48	0.0100

Manholes			
Manhole No	Rim Elevation	Invert Elevation	Depth
100	2945.05	2932.00	13.05
101	2943.34	2933.14	10.20
102	2935.31	2934.71	0.60
103	2947.10	2939.84	7.26
104	2949.33	2942.07	7.26
105	2951.22	2943.96	7.26
106	2952.32	2945.06	7.26
107	2956.14	2948.88	7.26
108	2959.49	2952.23	7.26
109	2947.66	2939.16	8.45
110	2946.76	2937.83	8.88
111	2945.83	2933.91	11.82
112	2945.29	2934.45	10.79
113	2946.59	2938.39	8.15
114	2951.36	2943.16	8.15
115	2954.08	2945.89	8.09
116	2947.84	2939.57	8.22
117	2949.25	2940.80	8.40
118	2955.31	2947.97	7.34
119	2956.99	2949.20	7.79
120	2958.74	2951.20	7.54
121	2961.70	2954.20	7.50
122	2955.56	2947.25	8.26
123	2949.89	2941.66	7.98
124	2948.33	2940.29	7.99
125	2946.83	2935.47	11.31
126	2948.03	2939.83	8.15
127	2953.29	2945.17	7.92
128	2952.70	2944.43	7.88
129	2959.04	2950.94	8.10
130	2955.10	2947.01	7.06
131	2949.54	2941.24	8.25
132	2951.78	2943.39	8.08
133	2950.70	2942.44	8.21
134	2960.93	2953.00	7.93
135	2963.53	2956.00	7.53
136	2954.19	2946.01	6.06
137	2963.39	2955.60	7.79
138	2949.13	2936.89	12.19
139	2959.78	2951.60	8.13
140	2967.79	2959.90	7.89
141	2963.39	2952.27	11.10
142	2969.72	2961.80	7.92
143	2965.93	2958.00	7.93
144	2956.25	2948.35	7.90
145	2956.99	2949.49	7.45
146	2951.84	2943.52	8.22
147	2954.03	2946.06	7.92
148	2960.17	2952.09	8.03
149	2955.22	2946.97	8.15
150	2955.91	2947.94	7.92
151	2952.56	2938.37	14.14
152	2960.76	2952.69	8.02
153	2956.96	2946.79	10.12
154	2965.60	2953.35	12.20

Cleanouts	
Cleanout No	Rim Elevation

SEE MAP U37

SEE MAP T38

SEE MAP V38

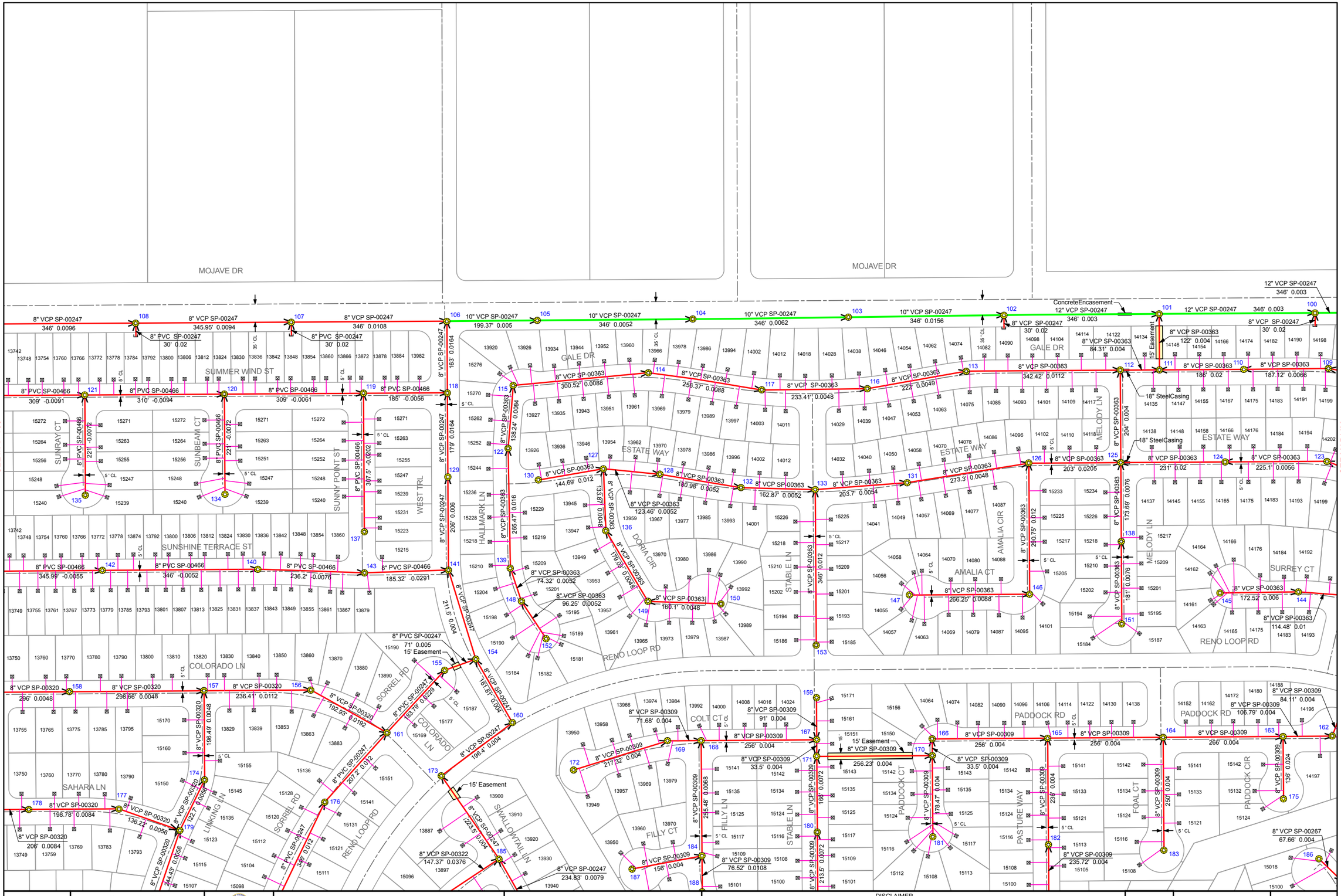

Scale: 1" = 200'
NOT FOR CONSTRUCTION USE

CITY OF VICTORVILLE

Sewer Atlas Book

DISCLAIMER
This Map and accompanying Datasheet represent a visual aid intended to assist City of Victorville personnel with the management of Sewer System facilities. Data provided hereon is not a guarantee of actual field conditions nor a substitute for record drawings and field verification.

July 2007

SEE MAP U39

Pipeline, Manhole and Cleanout Data of Tile U38

Pipelines					
Upstream Manhole	Downstream Manhole	Upstream Invert	Downstream Invert	Pipe Length	Slope
145	144	2949.49	2948.45	172.52	0.0060
146	126	2943.52	2940.03	290.75	0.0120
147	146	2946.06	2943.72	266.25	0.0090
148	139	2952.09	2951.70	74.32	0.0050
149	136	2946.97	2946.11	179.03	0.0050
150	149	2947.94	2947.17	160.10	0.0050
151	138	2938.37	2936.99	181.00	0.0080
152	148	2952.69	2952.19	96.25	0.0050
153	133	2946.79	2942.64	346.00	0.0120
154	141	2953.35	2952.51	211.50	0.0040
155	154	2954.01	2953.65	71.00	0.0050
156	161	2962.32	2958.62	192.93	0.0190
157	156	2965.17	2962.52	236.41	0.0110
158	157	2986.70	2965.27	298.66	0.0050
159	142	2963.80	2961.90	345.99	-0.0050
159	167	2951.81	2951.45	91.00	0.0040
160	154	2954.20	2953.55	161.81	0.0040
161	155	2958.42	2954.21	183.79	0.0230
162	1019	2945.43	2945.09	84.11	0.0040
163	162	2946.06	2945.63	106.79	0.0040
164	163	2947.23	2946.16	266.00	0.0040
165	164	2948.35	2947.33	256.00	0.0040
166	165	2949.48	2948.45	256.00	0.0040
167	171	2951.35	2951.22	33.50	0.0040
168	167	2952.57	2951.55	256.00	0.0040
169	168	2952.96	2952.67	71.68	0.0040
170	166	2949.80	2949.68	33.50	0.0040
171	170	2951.12	2950.00	256.23	0.0040
172	169	2953.93	2953.06	217.32	0.0040
173	160	2955.19	2954.40	196.40	0.0040
174	157	2966.31	2965.37	196.49	0.0050
175	163	2949.52	2946.26	136.00	0.0240
176	161	2961.01	2958.52	207.20	0.0120
177	1326	2968.30	2967.53	136.22	0.0060
178	177	2970.18	2968.50	198.78	0.0080
179	174	2967.20	2966.51	122.70	0.0060
180	158	2968.22	2966.80	296.00	0.0050
180	171	2952.42	2951.22	166.00	0.0070
181	170	2950.63	2949.90	178.47	0.0040
182	165	2949.49	2948.55	236.00	0.0040
183	164	2948.43	2947.43	250.00	0.0040
184	168	2954.51	2952.77	255.48	0.0070
185	173	2956.28	2955.39	223.50	0.0040
186	152	2952.34	2952.07	67.66	0.0040
187	184	2955.32	2954.70	156.00	0.0040
188	184	2955.44	2954.61	76.52	0.0110
196	178	2972.01	2970.28	206.00	0.0080
900	100	2932.88	2932.28	30.00	0.0200
901	102	2935.31	2934.71	30.00	0.0200
902	107	2949.68	2949.08	30.00	0.0200
903	108	2953.03	2952.43	30.00	0.0200
1326	179	2967.53	2967.50	6.00	0.0060

Manholes			
Manhole No	Rim Elevation	Invert Elevation	Depth
155	2964.05	2954.01	10.00
156	2970.58	2962.32	8.16
157	2973.38	2965.17	8.16
158	2974.89	2966.70	8.14
159	2958.46	2951.81	6.60
160	2964.73	2954.20	10.50
161	2966.41	2958.42	9.00
162	2959.81	2945.43	14.28
163	2958.57	2946.06	12.46
164	2954.91	2947.23	7.63
165	2956.42	2948.35	8.02
166	2957.93	2949.48	8.35
167	2958.94	2951.35	7.54
168	2960.33	2952.57	7.71
169	2960.72	2952.96	7.71
170	2958.09	2949.80	8.24
171	2959.12	2951.22	8.01
172	2962.18	2953.93	8.20
173	2966.00	2955.19	10.38
174	2974.52	2966.31	8.11
175	2957.62	2949.52	8.05
176	2969.15	2961.01	8.10
177	2976.54	2968.30	8.14
178	2978.54	2970.18	8.31
179	2975.42	2967.20	8.12
180	2960.48	2952.42	8.01
181	2958.17	2950.63	8.60
182	2957.73	2949.49	8.19
183	2958.90	2948.43	10.42
184	2962.64	2954.51	8.08
185	2968.65	2956.28	12.27
186	2958.34	2952.34	6.00
187	2963.82	2955.32	8.45

Cleanouts	
Cleanout No	Rim Elevation

SEE MAP U37

SEE MAP T38

SEE MAP V38

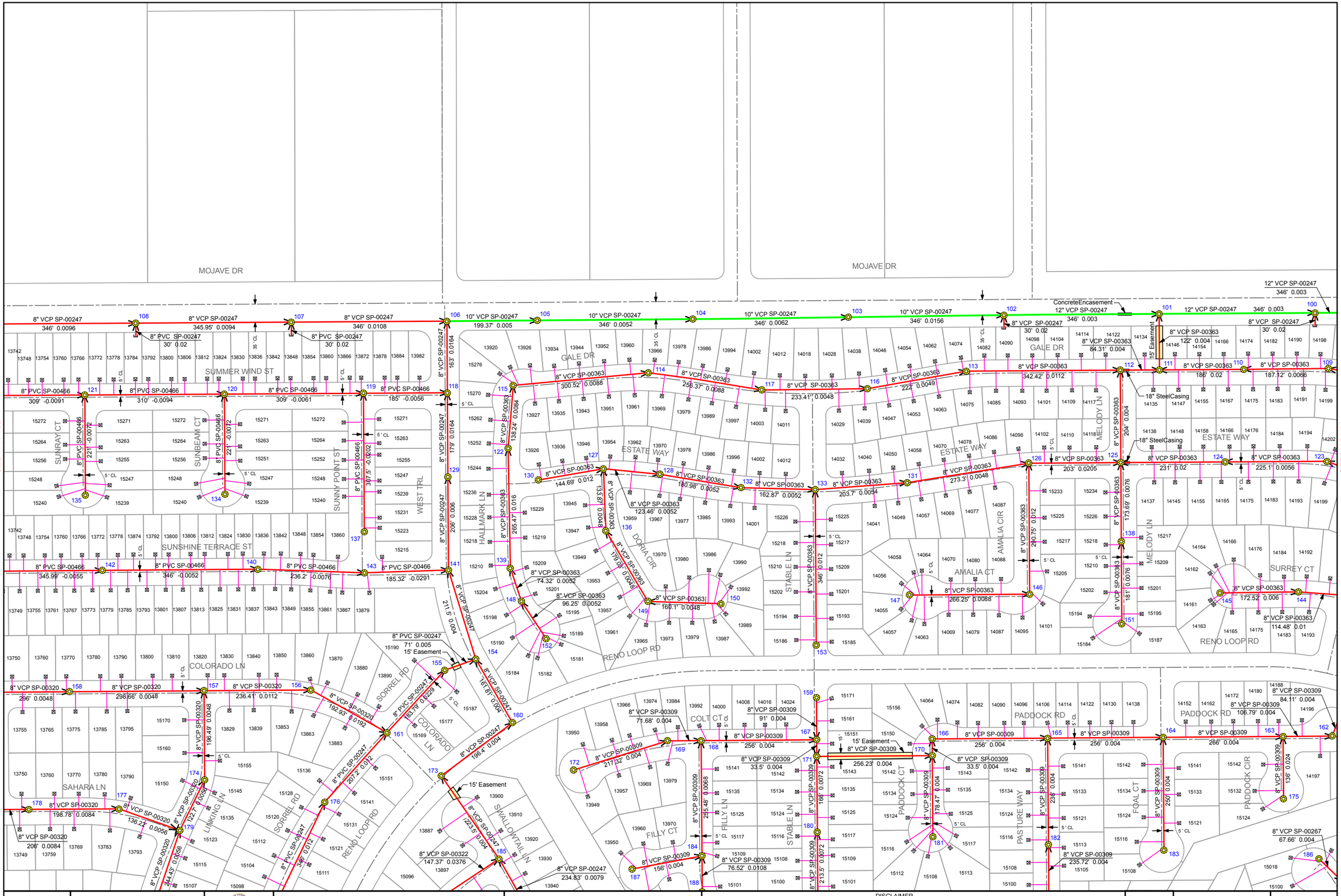

U38	Scale: 1" = 200' NOT FOR CONSTRUCTION USE	CITY OF VICTORVILLE	Sewer Atlas Book	DISCLAIMER This Map and accompanying Datasheet represent a visual aid intended to assist City of Victorville personnel with the management of Sewer System facilities. Data provided hereon is not a guarantee of actual field conditions nor a substitute for record drawings and field verification.	July 2007	U38

SEE MAP U39

Pipeline, Manhole and Cleanout Data of Tile U39

Pipelines					
Upstream Manhole	Downstream Manhole	Upstream Invert	Downstream Invert	Pipe Length	Slope
100	185	2962.12	2956.58	147.37	0.0380
100	189	2986.09	2984.59	221.70	0.0070
101	112	2955.50	2954.82	131.00	0.0050
102	926	2969.74	2969.11	79.89	0.0080
103	102	2973.18	2969.94	188.11	0.0170
103	114	2951.17	2950.65	129.62	0.0040
104	103	2976.48	2973.28	186.00	0.0170
104	180	2954.06	2952.52	213.50	0.0070
104	181	2994.00	2992.63	274.00	-0.0050
105	179	2968.77	2967.40	244.43	0.0060
105	182	2987.90	2986.72	272.24	-0.0040
106	114	2951.97	2950.55	295.68	0.0050
106	186	2977.41	2976.73	170.45	0.0040
107	176	2965.36	2961.21	346.00	0.0120
107	188	2981.22	2979.52	185.14	0.0090
108	110	2953.50	2950.73	136.00	0.0200
108	187	2984.89	2982.07	185.76	0.0150
109	185	2958.34	2956.48	234.83	0.0080
110	182	2950.53	2949.59	235.72	0.0040
111	110	2953.32	2950.73	316.00	0.0080
112	111	2954.72	2953.42	324.13	0.0040
112	189	2987.89	2984.49	266.00	0.0130
113	100	2963.89	2962.32	244.63	0.0060
114	112	2950.45	2949.45	251.14	0.0040
115	109	2959.29	2958.54	94.12	0.0080
115	977	2959.67	2959.59	8.00	0.0100
116	124	2958.86	2957.78	270.27	0.0040
117	105	2970.33	2968.97	242.24	0.0060
118	117	2975.57	2970.63	206.00	0.0240
119	115	2961.05	2959.49	187.30	0.0080
120	110	2954.01	2950.63	256.00	0.0130
121	122	2956.92	2955.64	321.00	0.0040
122	118	2980.85	2975.67	216.00	0.0240
122	120	2955.54	2954.21	331.28	0.0040
123	107	2969.98	2965.58	315.51	0.0140
124	120	2957.68	2956.58	275.62	0.0040
125	119	2962.55	2961.25	159.56	0.0080
126	113	2966.86	2964.09	330.40	0.0080
127	130	2961.35	2960.25	274.93	0.0040
128	117	2973.44	2970.59	259.73	0.0110
129	128	2978.67	2973.64	206.00	0.0240
130	124	2960.05	2957.89	256.99	0.0080
131	130	2964.66	2960.15	88.05	0.0510
132	125	2965.92	2962.65	235.49	0.0140
133	123	2974.33	2970.18	346.00	0.0120
134	129	2984.04	2978.77	216.00	0.0240
134	139	2965.33	2964.13	299.07	0.0040
135	120	2961.85	2956.48	304.31	0.0180
136	126	2970.33	2966.96	281.00	0.0120
137	128	2978.01	2973.54	260.00	0.0170
138	137	2982.00	2978.21	206.00	0.0180
139	140	2964.03	2963.00	258.68	0.0040
140	135	2962.80	2962.05	187.00	0.0040
141	136	2973.94	2970.43	156.60	0.0220
142	132	2967.04	2966.02	255.50	0.0040

Manholes			
Manhole No	Rim Elevation	Invert Elevation	Depth
100	2970.15	2962.22	7.93
101	2963.97	2955.50	7.95
102	2977.97	2969.84	8.13
103	2981.57	2973.23	8.34
104	2962.25	2954.06	8.14
105	2976.99	2968.87	8.12
106	2959.90	2951.97	7.93
107	2973.57	2965.46	8.11
108	2961.88	2953.50	8.33
109	2967.07	2958.44	8.63
110	2958.92	2950.53	8.34
111	2962.87	2953.32	9.50
112	2963.72	2954.72	8.95
113	2971.86	2964.89	6.97
114	2961.91	2951.97	11.46
115	2967.25	2959.39	7.86
116	2964.86	2958.86	6.00
117	2979.15	2970.43	8.72
118	2983.73	2975.62	8.11
119	2969.41	2961.15	8.26
120	2963.94	2954.01	9.83
121	2966.32	2956.92	9.35
122	2966.30	2955.54	10.71
123	2977.80	2970.08	7.72
124	2966.75	2957.68	9.07
125	2971.54	2962.60	8.94
126	2974.94	2966.91	8.03
127	2967.35	2961.35	6.00
128	2982.35	2973.49	8.91
129	2986.97	2978.72	8.25
130	2969.26	2960.05	9.21
131	2970.67	2964.66	6.01
132	2974.41	2965.97	8.44
133	2982.50	2974.38	8.12
134	2971.33	2965.33	8.00
135	2972.54	2961.85	10.69
136	2978.35	2970.38	7.97
137	2986.50	2978.06	8.44
138	2990.39	2982.05	8.34
139	2973.96	2964.03	9.93
140	2974.52	2962.80	11.73
141	2982.20	2973.99	8.21
142	2979.83	2967.14	12.69
143	2975.28	2969.28	6.00
144	2984.04	2977.93	6.11
145	2991.23	2983.18	8.05
146	2981.99	2967.58	14.41
147	2978.73	2968.48	10.25
148	2989.12	2976.61	12.51
149	2992.31	2977.82	14.49
150	2994.41	2980.94	13.47
151	2985.00	2976.90	8.10
152	2981.46	2967.60	13.86
153	2983.48	2969.15	14.33
154	2978.45	2966.25	12.20

Cleanouts	
Cleanout No	Rim Elevation

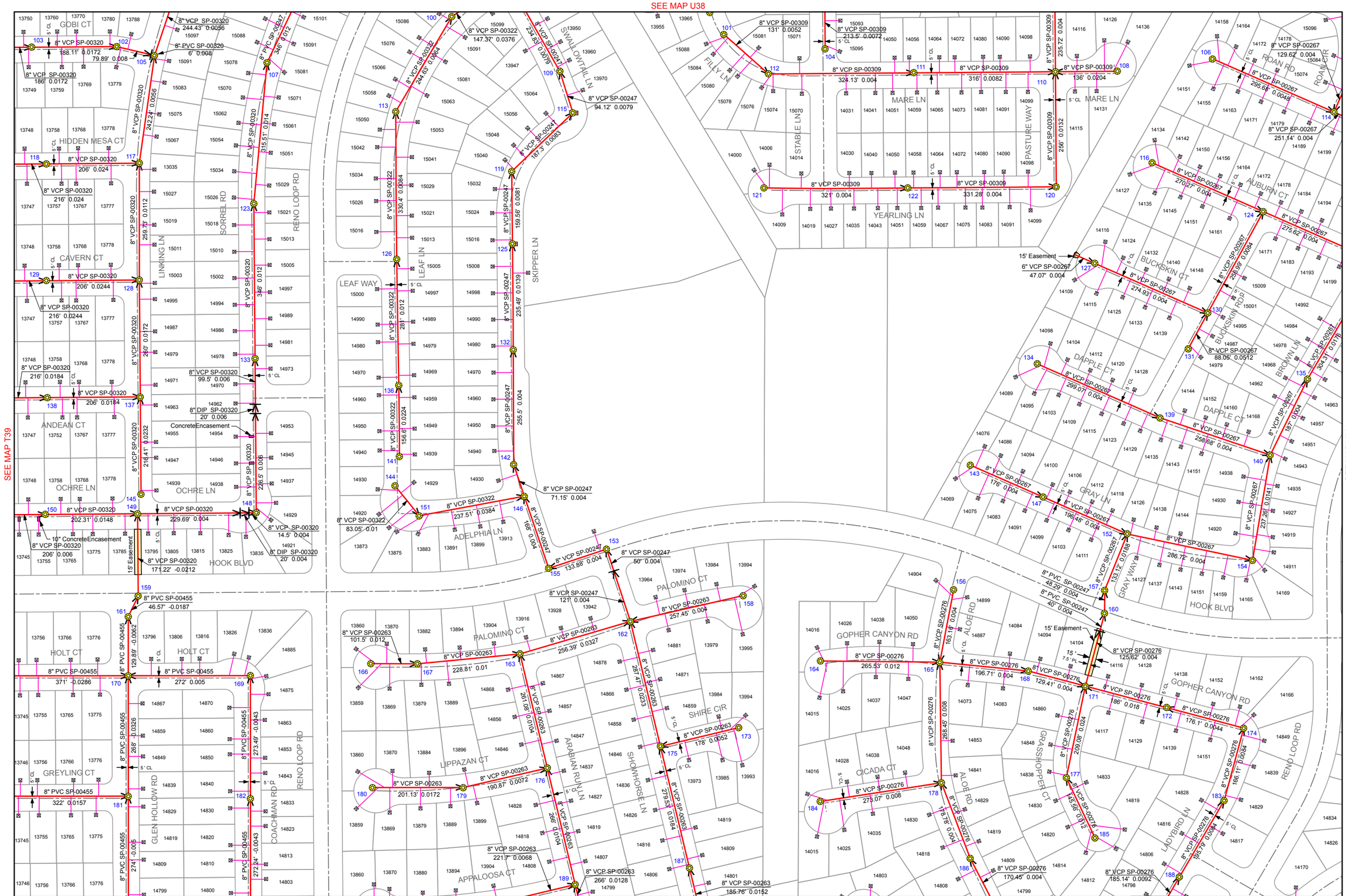

U39	Scale: 1" = 200' NOT FOR CONSTRUCTION USE	CITY OF VICTORVILLE	Sewer Atlas Book	DISCLAIMER This Map and accompanying Datasheet represent a visual aid intended to assist City of Victorville personnel with the management of Sewer System facilities. Data provided hereon is not a guarantee of actual field conditions nor a substitute for record drawings and field verification.	July 2007	U39

Pipeline, Manhole and Cleanout Data of Tile U39

Pipelines					
Upstream Manhole	Downstream Manhole	Upstream Invert	Downstream Invert	Pipe Length	Slope
143	147	2969.28	2968.58	176.00	0.0040
144	151	2977.88	2977.05	83.05	0.0100
145	137	2983.13	2978.11	216.41	0.0230
146	142	2967.53	2967.24	71.15	0.0040
147	152	2968.48	2967.70	196.48	0.0040
148	1151	2976.51	2975.15	226.50	0.0060
149	1203	2977.77	2976.85	229.69	0.0040
150	138	2986.07	2982.10	216.00	0.0180
150	149	2980.89	2977.87	202.31	0.0150
151	146	2976.65	2967.73	237.51	0.0380
152	154	2967.60	2966.45	286.72	0.0040
153	155	2969.05	2968.51	133.88	0.0040
154	140	2966.25	2962.90	237.26	0.0140
155	146	2968.31	2967.63	168.00	0.0040
156	165	2974.11	2973.46	163.16	0.0040
157	152	2970.30	2967.80	133.12	0.0190
158	162	2971.15	2970.12	257.45	0.0040
159	149	2981.60	2977.97	171.22	-0.0210
160	157	2970.69	2970.50	48.29	0.0040
161	150	2982.23	2980.99	206.00	0.0060
161	159	2982.67	2981.80	46.57	-0.0190
162	1236	2969.97	2969.45	121.00	0.0040
163	162	2978.50	2970.12	256.39	0.0330
164	165	2976.55	2973.36	265.53	0.0120
165	168	2973.26	2972.47	196.71	0.0040
166	167	2982.41	2981.19	101.50	0.0120
167	163	2980.99	2978.70	228.81	0.0100
168	170	2994.50	2983.88	371.00	-0.0290
168	171	2972.27	2971.75	129.41	0.0040
169	170	2985.24	2983.88	272.00	0.0050
170	161	2983.68	2982.87	129.89	-0.0060
170	181	2997.80	2992.73	322.00	0.0160
171	1247	2971.55	2971.05	125.62	0.0040
172	171	2975.10	2971.75	186.00	0.0180
173	175	2977.81	2976.88	178.00	0.0050
174	172	2975.98	2975.20	176.10	0.0040
175	162	2976.68	2970.02	287.47	0.0230
176	163	2981.52	2978.80	261.08	0.0100
177	171	2976.67	2971.65	209.08	0.0240
178	165	2975.61	2973.46	268.45	0.0080
179	176	2983.09	2981.72	190.87	0.0070
180	179	2986.75	2983.29	201.13	0.0170
181	170	2992.53	2983.78	268.00	-0.0330
182	169	2986.62	2985.44	273.49	-0.0040
183	174	2977.58	2976.18	166.11	0.0080
184	178	2978.09	2975.91	273.07	0.0080
185	177	2978.62	2976.87	145.56	0.0120
186	178	2976.53	2975.81	178.78	0.0040
187	175	2981.97	2976.83	279.53	0.0180
188	184	2955.44	2954.61	76.52	0.0110
188	183	2979.42	2977.78	195.79	0.0080
189	176	2984.39	2981.62	266.00	0.0100
926	105	2969.11	2969.07	6.00	0.0080
1059	125	2962.83	2962.75	8.00	0.0100
1062	127	2961.81	2961.62	47.07	0.0040

Manholes			
Manhole No	Rim Elevation	Invert Elevation	Depth
155	2984.62	2968.41	16.21
156	2980.51	2974.11	6.35
157	2980.10	2970.30	9.80
158	2977.20	2971.20	6.00
159	2992.07	2981.60	10.47
160	2980.25	2970.69	9.56
161	2993.00	2982.67	10.33
162	2982.07	2969.97	12.10
163	2986.88	2978.50	8.46
164	2984.60	2976.55	8.00
165	2981.18	2973.36	7.87
166	2989.95	2982.41	7.96
167	2989.18	2980.99	8.05
168	2981.96	2972.27	9.59
169	2994.90	2985.24	9.66
170	2997.23	2983.68	13.55
171	2982.55	2971.55	10.95
172	2983.31	2975.10	8.16
173	2983.81	2977.81	6.00
174	2984.11	2975.98	8.03
175	2985.58	2976.68	8.90
176	2989.72	2981.57	8.15
177	2985.18	2976.67	8.41
178	2984.56	2975.61	8.95
179	2991.36	2983.19	8.17
180	2992.83	2986.80	6.03
181	3001.83	2992.53	9.30
182	2996.47	2986.62	9.85
183	2985.77	2977.58	8.09
184	2986.21	2978.09	8.07
185	2986.91	2978.62	8.24
186	2985.46	2976.53	8.93
187	2990.11	2981.97	8.14
188	2987.60	2979.42	8.13
189	2992.60	2984.44	8.16

Cleanouts	
Cleanout No	Rim Elevation

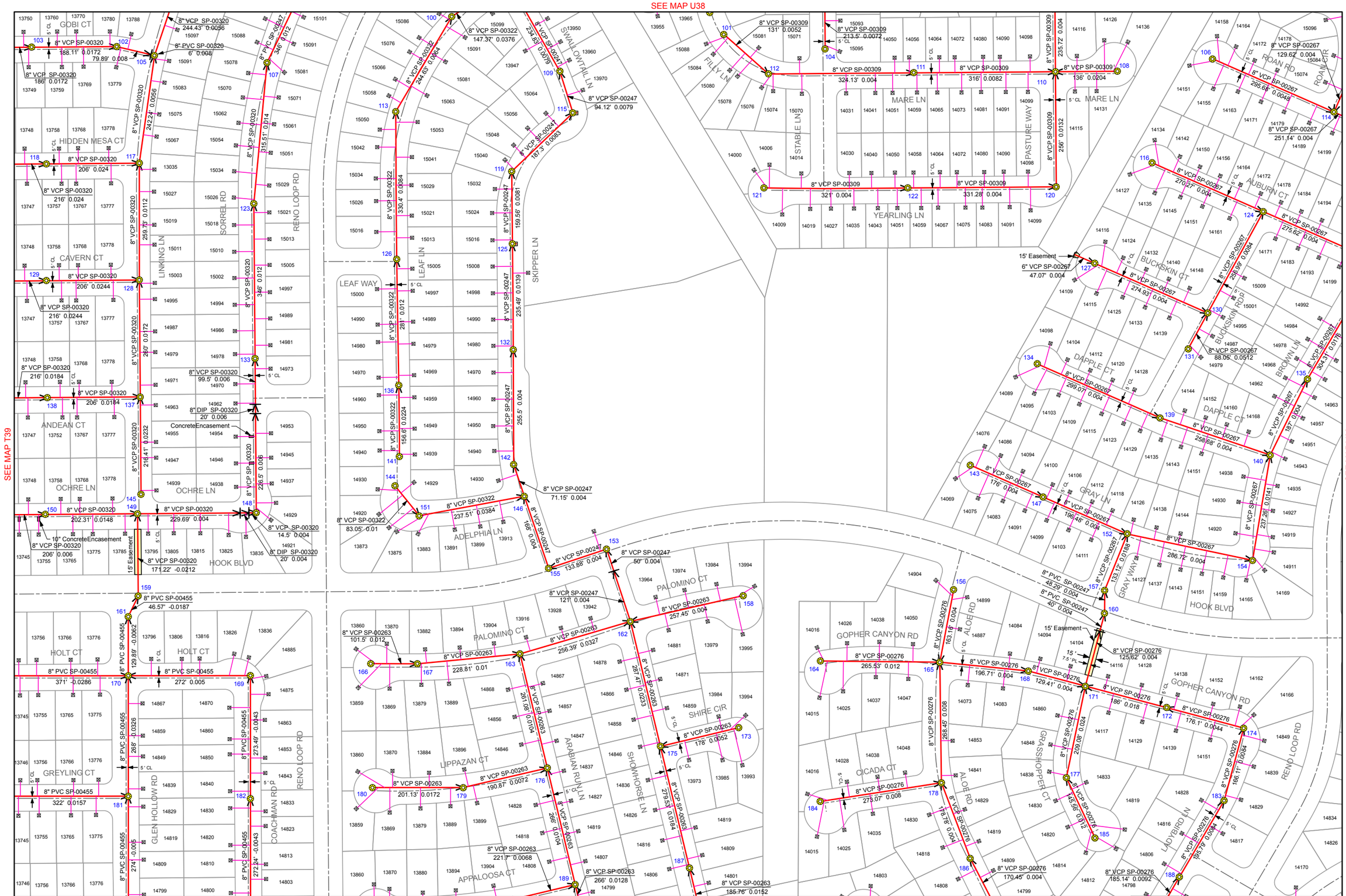

U39	Scale: 1" = 200' NOT FOR CONSTRUCTION USE	CITY OF VICTORVILLE	Sewer Atlas Book	DISCLAIMER This Map and accompanying Datasheet represent a visual aid intended to assist City of Victorville personnel with the management of Sewer System facilities. Data provided hereon is not a guarantee of actual field conditions nor a substitute for record drawings and field verification.	July 2007	U39

Pipeline, Manhole and Cleanout Data of Tile U39

Pipelines					
Upstream Manhole	Downstream Manhole	Upstream Invert	Downstream Invert	Pipe Length	Slope
1145	133	2975.03	2874.43	99.50	0.0060
1151	1145	2975.15	2975.03	20.00	0.0060
1201	148	2977.77	2976.71	14.50	0.0040
1203	1201	2976.85	2976.77	20.00	0.0040
1236	153	2969.45	2969.25	50.00	0.0040
1247	160	2971.05	2970.89	40.00	0.0040

Manholes			
Manhole No	Rim Elevation	Invert Elevation	Depth

Cleanouts	
Cleanout No	Rim Elevation

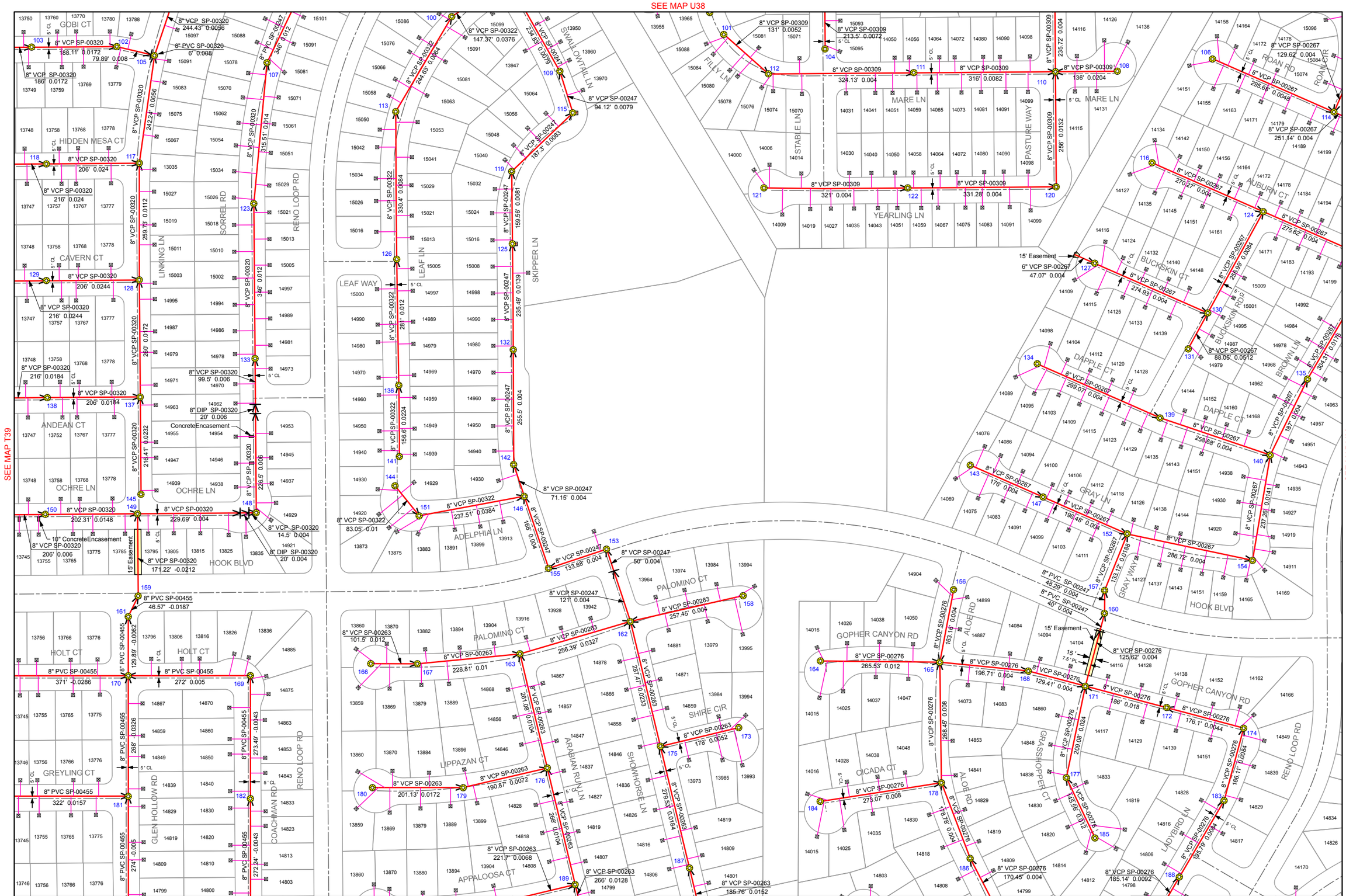

U39	Scale: 1" = 200' NOT FOR CONSTRUCTION USE	CITY OF VICTORVILLE	Sewer Atlas Book	DISCLAIMER This Map and accompanying Datasheet represent a visual aid intended to assist City of Victorville personnel with the management of Sewer System facilities. Data provided hereon is not a guarantee of actual field conditions nor a substitute for record drawings and field verification.	July 2007	U39

Pipeline, Manhole and Cleanout Data of Tile U40

Pipelines					
Upstream Manhole	Downstream Manhole	Upstream Invert	Downstream Invert	Pipe Length	Slope
100	189	2986.09	2984.59	221.70	0.0070
100	207	3011.40	3009.10	323.90	-0.0070
101	920	3001.70	2995.52	269.00	0.0230
101	109	2979.72	2978.93	196.00	0.0040
102	100	2989.46	2986.19	240.30	0.0140
103	111	2978.76	2978.00	190.00	0.0040
104	181	2994.00	2992.63	274.00	-0.0050
105	182	2987.90	2986.72	272.24	-0.0040
106	186	2977.41	2976.73	170.45	0.0040
107	188	2981.22	2979.52	185.14	0.0090
107	150	3009.44	3002.25	326.53	0.0220
108	187	2984.89	2982.07	185.76	0.0150
109	106	2978.73	2977.71	249.60	0.0040
109	168	3014.16	3010.51	326.00	0.0110
110	106	2980.72	2977.61	189.81	0.0160
110	181	3019.63	3016.24	326.00	0.0100
111	113	2977.80	2977.08	178.00	0.0040
112	189	2987.89	2984.49	266.00	0.0130
112	197	3023.55	3022.01	116.93	0.0130
113	105	2988.84	2988.00	195.15	-0.0040
114	129	2983.58	2982.16	236.00	0.0060
115	112	2990.04	2988.09	232.00	0.0080
116	940	3001.90	2995.84	184.67	-0.0330
117	115	2991.37	2990.24	208.31	0.0050
118	108	2988.78	2985.09	214.77	0.0170
119	112	2989.52	2987.99	75.24	0.0240
120	109	2980.98	2978.93	206.00	0.0100
121	119	2994.47	2989.72	130.52	0.0360
122	107	2982.98	2981.32	346.00	0.0050
123	124	2990.84	2989.95	171.00	0.0050
124	118	2989.71	2989.00	112.26	0.0060
125	124	2994.50	2990.02	150.00	0.0280
126	117	2992.28	2991.57	131.00	0.0050
127	128	2990.96	2990.08	163.57	0.0050
128	113	2989.88	2988.94	217.82	-0.0040
129	134	2981.96	2980.45	151.00	0.0010
130	1034	3000.00	2995.23	51.80	-0.0920
131	130	3002.70	3000.10	254.72	-0.0100
132	138	2995.27	2994.38	131.00	0.0070
133	122	2984.18	2983.18	156.00	0.0060
134	113	2979.55	2976.28	281.00	0.0120
135	139	2985.92	2985.22	124.22	0.0060
136	126	2993.68	2992.48	222.09	0.0050
137	127	2993.29	2991.02	194.96	0.0120
138	136	2994.18	2993.88	63.00	0.0050
139	152	2985.12	2981.95	247.78	0.0130
140	141	2996.00	2995.24	146.00	0.0050
141	142	2995.14	2994.12	196.00	0.0050
142	124	2993.92	2989.88	266.00	0.0150
143	142	3001.45	2994.21	181.00	0.0400
144	145	2998.66	2995.20	216.00	0.0160
145	138	2995.00	2994.28	127.98	0.0060
146	139	2986.01	2985.32	96.00	0.0070
147	137	2995.36	2993.49	163.96	0.0120
148	153	2999.98	2999.48	124.52	0.0040

Manholes			
Manhole No	Rim Elevation	Invert Elevation	Depth
100	2994.17	2986.09	8.07
101	2986.72	2979.72	6.95
102	2995.90	2989.46	6.44
103	2985.90	2878.76	7.08
104	3002.91	2994.00	8.91
105	2998.21	2987.90	10.31
106	2986.19	2877.41	8.68
107	2989.30	2981.22	8.03
108	2993.15	2984.89	8.26
109	2987.69	2978.73	8.91
110	2988.82	2980.72	8.05
111	2987.00	2977.80	9.20
112	2996.17	2987.99	8.28
113	3000.35	2988.84	11.51
114	2991.62	2983.58	7.99
115	2998.25	2990.04	8.21
116	3009.89	3001.90	7.99
117	2999.50	2991.37	8.00
118	2997.03	2988.78	8.25
119	2997.75	2989.52	8.23
120	2989.15	2980.98	8.11
121	3001.52	2994.47	7.05
122	2991.14	2982.98	8.06
123	2996.84	2990.84	6.00
124	3000.26	2989.71	10.55
125	3002.50	2994.50	8.00
126	3000.30	2992.28	8.23
127	2997.84	2990.96	6.88
128	3004.43	2989.88	14.55
129	2990.34	2981.96	8.28
130	3008.25	3000.00	8.25
131	3011.07	3002.70	8.37
132	3003.30	2995.27	6.00
133	2992.21	2984.18	7.98
134	2989.40	2979.55	9.80
135	2994.10	2985.92	8.01
136	3002.04	2993.68	8.25
137	3001.55	2993.39	8.25
138	3002.30	2994.18	8.10
139	2993.20	2985.12	8.03
140	3002.00	2996.00	6.00
141	3003.83	2995.14	8.89
142	3006.10	2993.92	12.18
143	3007.80	3001.45	6.19
144	3006.66	2998.66	8.00
145	3003.10	2995.00	8.00
146	2994.20	2986.01	8.09
147	3004.67	2995.46	9.21
148	3009.06	2999.98	8.98
149	3010.24	3001.11	9.08
150	3011.44	3002.15	9.24
151	3004.90	2995.84	8.05
152	2991.10	2981.05	9.80
153	3008.36	2999.28	8.98
154	3008.14	2997.30	10.84

Cleanouts	
Cleanout No	Rim Elevation
300	3002.41

SEE MAP U39

SEE MAP T40

SEE MAP V40

SEE MAP U41

U40	Scale: 1" = 200' NOT FOR CONSTRUCTION USE	CITY OF VICTORVILLE	Sewer Atlas Book	DISCLAIMER This Map and accompanying Datasheet represent a visual aid intended to assist City of Victorville personnel with the management of Sewer System facilities. Data provided hereon is not a guarantee of actual field conditions nor a substitute for record drawings and field verification.	July 2007	U40

Pipeline, Manhole and Cleanout Data of Tile U40

Pipelines					
Upstream Manhole	Downstream Manhole	Upstream Invert	Downstream Invert	Pipe Length	Slope
149	148	3001.11	3000.18	231.99	0.0040
150	149	3002.15	3001.21	235.47	0.0040
151	147	2995.84	2995.46	35.28	0.0120
152	134	2981.05	2979.65	276.00	0.0050
153	155	2999.28	2997.65	81.49	0.0200
154	147	2997.30	2995.56	181.10	0.0100
155	151	2995.84	2995.56	35.28	0.0120
156	154	3001.60	2997.50	176.00	0.0230
157	174	3003.30	3001.95	270.08	0.0050
158	146	2988.18	2986.21	284.94	0.0090
159	155	2999.26	2997.65	134.34	0.0120
160	173	3000.00	2998.70	259.07	0.0050
161	152	2984.65	2981.55	214.76	0.0140
162	158	2988.78	2988.38	79.14	0.0060
163	155	3002.71	2997.55	181.82	0.0280
164	162	2991.28	2990.63	34.60	-0.0190
165	163	3003.91	3002.91	58.29	0.0170
166	165	3009.68	3004.11	290.25	0.0190
167	159	3003.30	2999.46	96.06	0.0400
168	150	3010.31	3002.35	265.36	0.0300
169	164	2994.50	2991.48	149.00	-0.0200
170	161	2989.60	2984.75	198.71	0.0240
171	169	2996.59	2994.70	130.60	-0.0150
172	156	3006.91	3001.80	346.00	-0.0150
173	171	2998.50	2996.79	341.00	-0.0050
174	173	3001.75	2998.60	271.00	-0.0120
175	170	2993.40	2989.80	137.08	0.0260
176	175	2996.10	2993.60	136.15	0.0180
177	176	2996.70	2996.30	25.06	0.0160
178	167	3007.45	3003.50	246.76	0.0160
179	178	3012.23	3007.65	266.00	0.0170
180	179	3014.50	3012.33	286.00	0.0080
181	168	3016.04	3010.41	265.36	0.0210
182	181	3017.81	3016.14	78.76	0.0210
183	174	3008.10	3001.95	211.00	-0.0290
184	175	2998.58	2994.08	206.00	0.0220
185	171	3002.52	2996.69	266.00	-0.0220
186	185	3005.59	3002.72	276.00	-0.0100
187	186	3008.55	3005.69	276.00	-0.0100
188	187	3011.51	3008.65	276.00	-0.0100
189	182	3019.23	3018.01	126.59	0.0100
190	178	3012.20	3007.55	258.00	0.0180
191	190	3014.55	3012.40	256.00	0.0080
192	191	3016.40	3014.65	256.00	0.0070
193	192	3018.72	3016.50	126.00	0.0180
194	172	3012.99	3007.01	346.00	-0.0170
195	177	3000.95	2996.90	326.46	0.0120
196	189	3020.43	3019.43	113.79	0.0090
197	196	3021.81	3020.63	105.21	0.0110
198	192	3018.23	3016.60	136.00	0.0120
199	185	3008.84	3002.62	266.00	-0.0230
200	199	3011.25	3009.04	276.00	-0.0080
201	200	3013.66	3011.35	276.00	-0.0080
202	201	3016.07	3013.76	276.00	-0.0080
203	194	3016.44	3013.09	191.09	-0.0180

Manholes			
Manhole No	Rim Elevation	Invert Elevation	Depth
155	3007.57	2997.45	10.07
156	3010.26	3001.60	8.66
157	3009.05	3003.30	5.75
158	2996.20	2988.18	8.02
159	3010.25	2999.26	10.89
160	3006.32	3000.00	6.32
161	2995.10	2984.65	10.40
162	3002.23	2990.43	11.80
163	3010.93	3002.71	8.12
164	3002.43	2991.28	11.15
165	3012.12	3003.91	8.11
166	3017.82	3009.68	8.09
167	3012.54	3003.30	9.14
168	3018.82	3010.31	8.46
169	3003.37	2994.50	8.87
170	2999.30	2989.60	9.60
171	3005.68	2996.59	9.09
172	3015.34	3006.91	8.43
173	3010.06	2998.50	11.56
174	3013.34	3001.75	11.59
175	3003.90	2993.40	10.40
176	3004.30	2996.10	8.10
177	3004.90	2996.70	8.10
178	3017.80	3007.45	10.30
179	3020.42	3012.23	8.14
180	3022.73	3014.50	8.18
181	3025.02	3016.04	8.93
182	3026.95	3017.81	9.04
183	3016.48	3008.10	8.38
184	3006.60	2998.58	8.00
185	3010.92	3002.52	8.40
186	3013.96	3005.59	8.37
187	3016.66	3008.55	8.11
188	3019.35	3011.51	7.84
189	3027.38	3019.23	8.05
190	3022.83	3012.20	10.58
191	3024.62	3014.55	10.02
192	3026.05	3016.40	9.60
193	3026.83	3018.72	8.06
194	3021.08	3012.99	8.09
195	3009.10	3000.95	8.10
196	3028.66	3020.43	8.13
197	3030.03	3021.81	8.12
198	3027.72	3018.23	9.39
199	3017.24	3008.84	8.40
200	3019.67	3011.25	8.42
201	3021.98	3013.66	8.32
202	3024.39	3016.07	8.32
203	3024.61	3016.44	8.17
204	3027.69	3019.37	8.27
205	3030.82	3020.72	10.05
206	3027.99	3018.42	9.52
207	3019.70	3008.95	10.70
208	3020.36	3010.60	9.76
209	3022.28	3012.53	9.75

Cleanouts	
Cleanout No	Rim Elevation

SEE MAP U39

SEE MAP T40

SEE MAP V40

SEE MAP U41

U40	Scale: 1" = 200' NOT FOR CONSTRUCTION USE	CITY OF VICTORVILLE	Sewer Atlas Book	DISCLAIMER This Map and accompanying Datasheet represent a visual aid intended to assist City of Victorville personnel with the management of Sewer System facilities. Data provided hereon is not a guarantee of actual field conditions nor a substitute for record drawings and field verification.	July 2007	U40

Pipeline, Manhole and Cleanout Data of Tile U40

Pipelines					
Upstream Manhole	Downstream Manhole	Upstream Invert	Downstream Invert	Pipe Length	Slope
204	190	3019.37	3012.30	304.84	0.0230
205	198	3020.72	3018.43	191.00	0.0120
206	191	3018.42	3014.75	306.00	0.0120
207	195	3008.95	3001.05	341.00	0.0230
208	207	3010.60	3009.36	248.40	0.0050
209	208	3012.53	3010.80	346.00	0.0050
210	209	3014.46	3012.73	346.00	0.0050
211	210	3016.39	3014.66	346.00	0.0050
212	211	3018.22	3016.59	336.00	0.0050
213	212	3021.88	3018.42	341.00	0.0100
300	169	2995.28	2994.70	57.52	0.0100
920	104	2995.52	2994.20	53.00	0.0230
940	104	2995.84	2994.10	53.00	-0.0330
1034	128	2995.23	2990.08	56.00	-0.0920
1414	213	3022.10	3022.08	2.00	0.0100

Manholes			
Manhole No	Rim Elevation	Invert Elevation	Depth
210	3024.20	3014.46	9.74
211	3026.13	3016.39	9.74
212	3028.00	3018.22	9.78
213	3031.50	3021.88	9.62

Cleanouts	
Cleanout No	Rim Elevation

SEE MAP U39

SEE MAP T40

SEE MAP V40

SEE MAP U41

U40	Scale: 1" = 200' NOT FOR CONSTRUCTION USE	CITY OF VICTORVILLE	Sewer Atlas Book	DISCLAIMER This Map and accompanying Datasheet represent a visual aid intended to assist City of Victorville personnel with the management of Sewer System facilities. Data provided hereon is not a guarantee of actual field conditions nor a substitute for record drawings and field verification.	July 2007	U40

Pipeline, Manhole and Cleanout Data of Tile U41

Pipelines					
Upstream Manhole	Downstream Manhole	Upstream Invert	Downstream Invert	Pipe Length	Slope
100	207	3011.40	3009.10	323.90	-0.0070
100	106	3036.50	3031.60	346.00	0.0140
101	100	3013.90	3011.50	346.00	-0.0070
102	101	3016.30	3014.00	346.00	-0.0070
103	102	3018.80	3016.40	346.00	-0.0070
104	103	3020.90	3019.00	185.01	-0.0100
105	104	3024.70	3021.00	196.00	-0.0190
106	105	3031.50	3024.80	346.00	-0.0190

Manholes			
Manhole No	Rim Elevation	Invert Elevation	Depth
100	3023.20	3011.40	11.80
101	3025.20	3013.90	11.30
102	3032.00	3016.30	15.70
103	3029.50	3018.80	10.70
104	3031.80	3020.90	10.90
105	3035.50	3024.70	10.80
106	3042.00	3031.50	10.50

Cleanouts	
Cleanout No	Rim Elevation

SEE MAP U40

SEE MAP T41

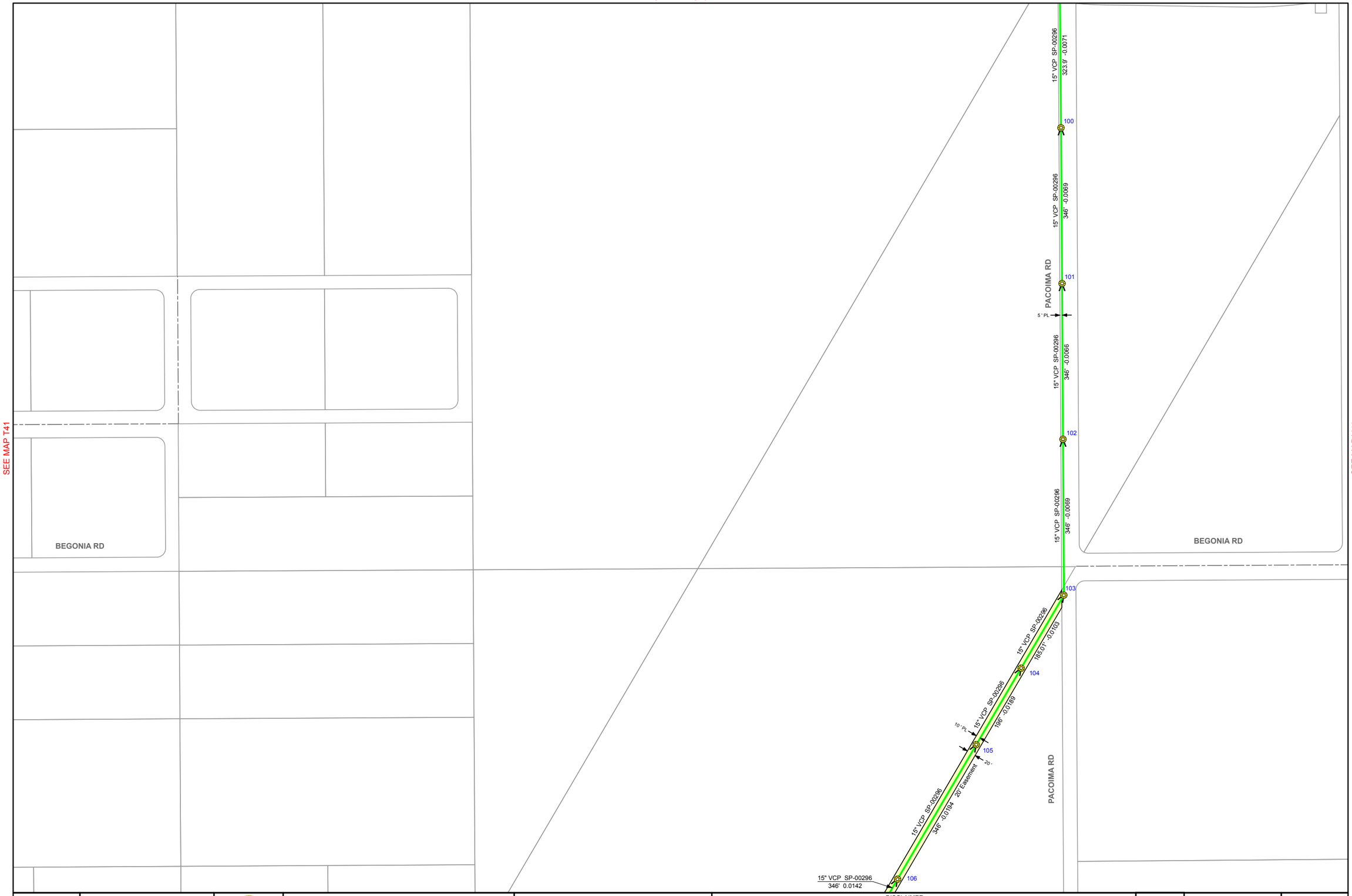

SEE MAP V41

U41	Scale: 1" = 200' NOT FOR CONSTRUCTION USE		CITY OF VICTORVILLE	Sewer Atlas Book	DISCLAIMER This Map and accompanying Datasheet represent a visual aid intended to assist City of Victorville personnel with the management of Sewer System facilities. Data provided hereon is not a guarantee of actual field conditions nor a substitute for record drawings and field verification.		August 2006	U41

SEE MAP U42

Pipeline, Manhole and Cleanout Data of Tile U42

Pipelines					
Upstream Manhole	Downstream Manhole	Upstream Invert	Downstream Invert	Pipe Length	Slope
100	106	3036.50	3031.60	346.00	0.0140
100	108	3063.00	3061.40	306.00	0.0050
101	102	3042.00	3041.22	310.97	0.0030
102	103	3042.00	3039.60	256.95	0.0090
103	100	3039.40	3036.60	334.37	0.0080
104	102	3043.36	3042.20	96.01	0.0120
105	104	3053.60	3043.46	236.20	0.0430
106	105	3057.50	3053.70	346.00	0.0110
107	106	3059.40	3057.60	346.00	0.0050
108	107	3061.30	3059.50	311.68	0.0060
900	101	3041.06	3041.02	17.00	0.0030

Manholes			
Manhole No	Rim Elevation	Invert Elevation	Depth
100	3050.30	3036.50	13.80
101	3060.20	3041.02	19.18
102	3058.40	3042.00	16.40
103	3056.12	3039.40	16.72
104	3057.40	3043.36	14.04
105	3062.71	3053.60	9.11
106	3067.54	3057.50	10.04
107	3072.29	3059.40	12.89
108	3074.86	3061.30	13.56

Cleanouts	
Cleanout No	Rim Elevation

SEE MAP U41

U42	Scale: 1" = 200' NOT FOR CONSTRUCTION USE		CITY OF VICTORVILLE	Sewer Atlas Book	DISCLAIMER This Map and accompanying Datasheet represent a visual aid intended to assist City of Victorville personnel with the management of Sewer System facilities. Data provided hereon is not a guarantee of actual field conditions nor a substitute for record drawings and field verification.		July 2007	U42

SEE MAP U43

Pipeline, Manhole and Cleanout Data of Tile U43

Pipelines					
Upstream Manhole	Downstream Manhole	Upstream Invert	Downstream Invert	Pipe Length	Slope
100	108	3063.00	3061.40	306.00	0.0050
100	116	3103.60	3101.60	194.89	0.0100
100	119	3101.24	3099.00	108.28	0.0210
101	100	3064.90	3063.10	346.00	0.0050
102	101	3066.70	3065.00	285.03	0.0060
102	117	3090.39	3085.10	311.00	0.0170
103	102	3069.50	3066.80	328.01	0.0080
103	120	3091.20	3089.30	296.00	0.0060
104	103	3070.20	3069.70	65.56	0.0080
104	118	3100.15	3095.92	302.00	0.0140
105	104	3079.60	3070.40	344.71	0.0270
106	105	3085.60	3079.70	198.96	0.0300
106	108	3090.93	3089.50	178.20	0.0080
107	106	3087.50	3085.70	346.00	0.0050
108	107	3089.40	3087.60	346.00	0.0050
109	108	3091.30	3089.60	80.01	0.0210
110	105	3082.10	3080.20	298.09	-999
111	110	3085.80	3082.30	234.00	-999
112	109	3096.70	3091.40	266.37	0.0200
113	111	3087.30	3086.00	70.25	0.0190
114	113	3091.70	3087.50	284.00	0.0150
115	114	3096.93	3091.80	286.00	0.0180
116	112	3101.50	3096.80	238.98	0.0200
117	110	3085.00	3082.20	346.00	0.0080
118	114	3095.82	3092.00	297.00	0.0130
119	118	3098.80	3096.12	223.09	0.0120
120	113	3089.30	3087.50	308.00	0.0060
128	116	3103.12	3101.80	134.01	0.0100

Manholes			
Manhole No	Rim Elevation	Invert Elevation	Depth
100	3075.40	3063.00	12.40
101	3073.78	3064.90	8.88
102	3075.60	3066.70	8.90
103	3078.85	3069.50	9.35
104	3081.60	3070.20	11.40
105	3091.40	3079.60	11.80
106	3095.60	3085.60	10.00
107	3102.00	3087.50	14.50
108	3098.20	3089.40	8.80
109	3098.60	3091.30	7.30
110	3090.95	3082.10	8.85
111	3097.60	3085.80	11.80
112	3109.00	3096.70	12.30
113	3095.42	3087.30	8.12
114	3100.56	3091.70	8.86
115	3105.49	3096.93	8.56
116	3114.20	3101.50	12.70
117	3093.49	3085.00	8.49
118	3104.49	3095.82	8.67
119	3107.78	3098.80	8.98
120	3097.35	3089.30	8.05

Cleanouts	
Cleanout No	Rim Elevation

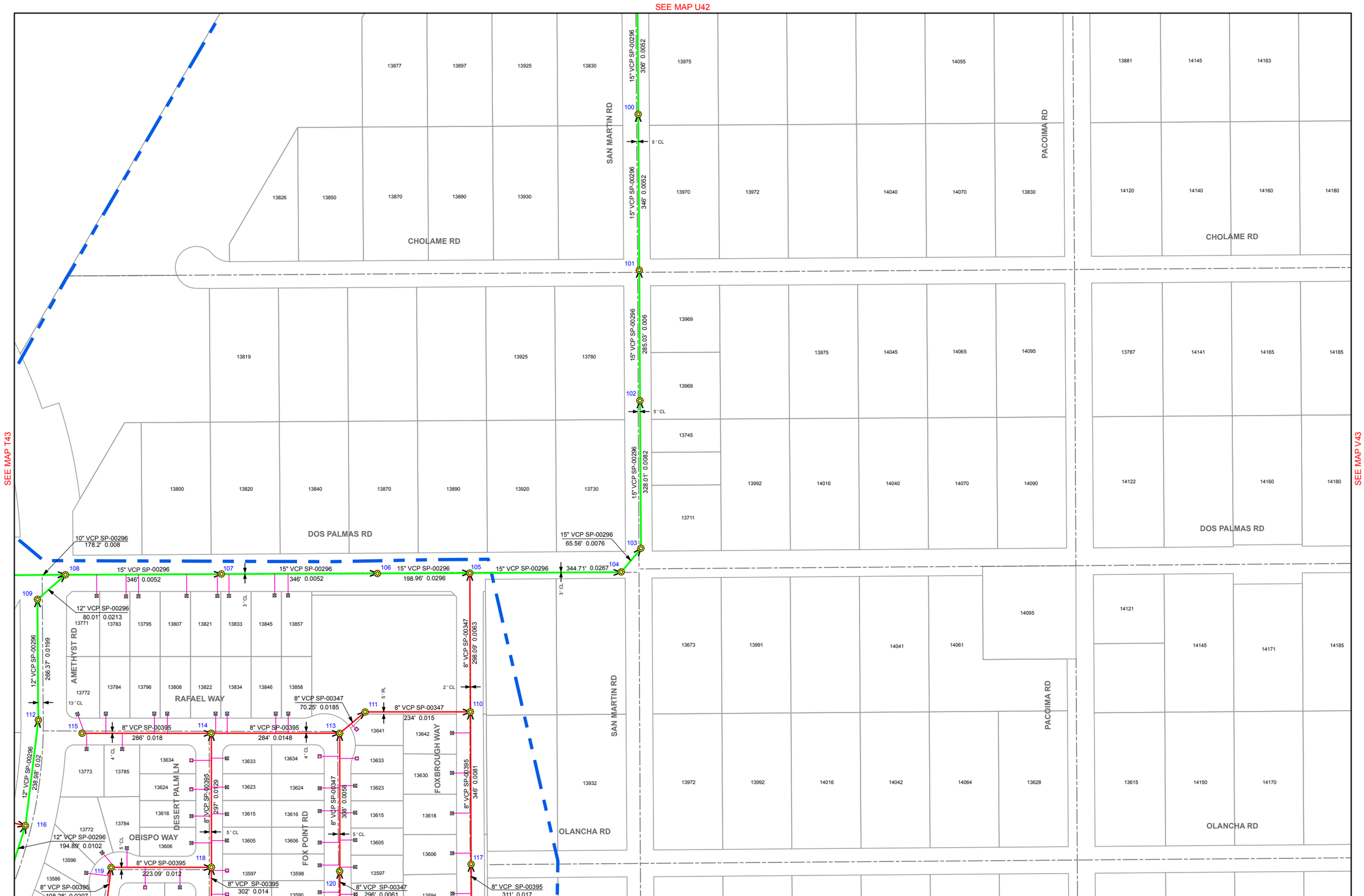

U43	Scale: 1" = 200' NOT FOR CONSTRUCTION USE	CITY OF VICTORVILLE	Sewer Atlas Book	DISCLAIMER This Map and accompanying Datasheet represent a visual aid intended to assist City of Victorville personnel with the management of Sewer System facilities. Data provided hereon is not a guarantee of actual field conditions nor a substitute for record drawings and field verification.	June 2006	U43

Pipeline, Manhole and Cleanout Data of Tile U44

Pipelines					
Upstream Manhole	Downstream Manhole	Upstream Invert	Downstream Invert	Pipe Length	Slope
100	119	3101.24	3099.00	108.28	0.0210
100	132	3098.13	3096.63	299.99	0.0050
101	100	3105.20	3101.34	193.18	0.0200
101	105	3104.80	3103.67	113.39	0.0100
102	117	3090.39	3085.10	311.00	0.0170
103	120	3091.20	3089.30	296.00	0.0060
103	136	3115.00	3113.30	295.73	0.0060
104	103	3099.92	3091.40	284.00	0.0300
104	118	3100.15	3095.92	302.00	0.0140
105	104	3103.57	3100.02	221.95	0.0160
107	103	3095.90	3091.30	290.00	0.0160
108	107	3101.08	3096.10	285.00	0.0170
109	108	3105.07	3101.18	237.00	0.0160
111	101	3107.75	3105.00	275.05	0.0100
111	102	3096.20	3090.49	346.00	0.0170
112	107	3100.50	3096.00	290.00	0.0160
113	112	3103.70	3100.70	290.00	0.0100
114	113	3105.96	3103.80	216.00	0.0100
115	109	3108.12	3105.17	239.92	0.0120
116	111	3102.01	3096.30	346.00	0.0170
117	113	3108.30	3103.90	290.00	0.0150
118	117	3115.60	3108.50	346.00	0.0210
120	116	3104.32	3102.11	221.00	0.0100
121	112	3105.80	3100.60	346.00	0.0150
122	121	3108.00	3105.90	134.44	0.0160
123	122	3111.40	3108.10	146.00	0.0230
124	123	3118.00	3111.50	268.80	0.0240
125	151	3120.90	3120.00	221.00	0.0040
126	123	3112.40	3111.60	84.83	0.0090
127	124	3119.70	3118.20	214.49	0.0070
128	138	3115.80	3115.00	191.00	0.0040
129	114	3111.91	3106.06	266.00	0.0220
129	126	3114.29	3112.50	331.00	0.0050
130	127	3121.00	3119.80	196.00	0.0060
131	114	3090.19	3082.68	346.00	0.0220
132	131	3096.43	3090.29	283.00	0.0220
133	132	3105.98	3096.53	346.00	0.0270
134	133	3107.81	3106.08	346.00	0.0050
135	134	3109.64	3107.91	346.00	0.0050
136	135	3113.10	3109.91	286.00	0.0110
137	136	3113.70	3113.10	60.00	0.0110
138	137	3114.80	3113.80	94.00	-0.0110
139	138	3117.60	3114.83	252.00	-0.0110
140	139	3123.00	3117.70	346.00	0.0150
141	118	3117.00	3115.70	136.00	0.0100
173	140	3126.56	3123.10	346.00	0.0100

Manholes			
Manhole No	Rim Elevation	Invert Elevation	Depth
100	3109.72	3101.24	8.48
101	3113.84	3104.80	9.04
102	3099.17	3090.39	8.78
103	3099.21	3091.20	8.01
104	3108.18	3099.92	8.26
105	3112.47	3103.57	8.90
107	3103.20	3095.90	7.30
108	3109.58	3101.08	8.50
109	3113.56	3105.07	8.49
111	3104.89	3096.20	8.69
112	3108.64	3100.50	8.14
113	3110.84	3103.70	7.14
114	3114.21	3105.96	8.25
116	3110.10	3102.01	8.09
117	3115.90	3108.30	7.60
118	3122.69	3115.60	7.09
120	3112.36	3104.32	8.04
121	3113.60	3105.80	7.80
122	3115.14	3108.00	7.14
123	3118.40	3111.40	7.00
124	3125.22	3118.00	7.22
125	3127.89	3120.90	6.99
126	3119.30	3112.40	6.90
127	3125.83	3119.70	6.13
128	3123.34	3115.80	7.54
129	3121.84	3114.29	7.55
130	3128.08	3121.00	7.08
131	3097.33	3090.19	7.14
132	3103.52	3096.43	7.09
133	3112.70	3105.98	6.72
134	3115.50	3107.81	7.69
135	3116.00	3109.64	6.36
136	3118.97	3113.10	5.87
137	3122.35	3113.70	8.65
138	3121.27	3114.78	6.49
139	3124.30	3117.60	6.70
140	3131.55	3123.00	8.55

Cleanouts	
Cleanout No	Rim Elevation

SEE MAP U43

SEE MAP T44

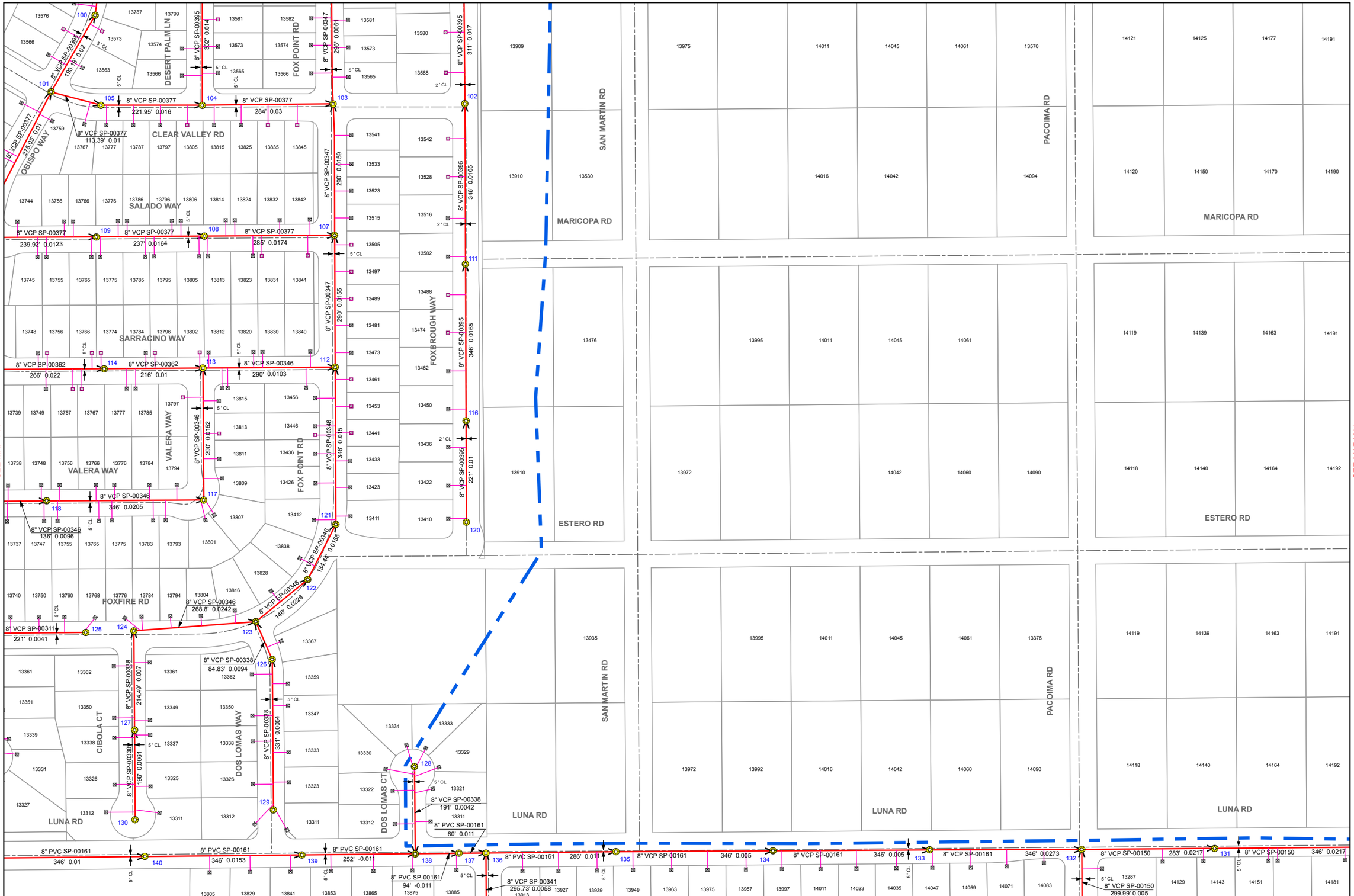

SEE MAP V44

U44	Scale: 1" = 200' NOT FOR CONSTRUCTION USE	CITY OF VICTORVILLE	Sewer Atlas Book	DISCLAIMER This Map and accompanying Datasheet represent a visual aid intended to assist City of Victorville personnel with the management of Sewer System facilities. Data provided hereon is not a guarantee of actual field conditions nor a substitute for record drawings and field verification.	June 2006	U44

SEE MAP U45

Pipeline, Manhole and Cleanout Data of Tile U45

Pipelines					
Upstream Manhole	Downstream Manhole	Upstream Invert	Downstream Invert	Pipe Length	Slope
100	132	3098.13	3096.63	299.99	0.0050
100	149	3121.79	3119.87	319.00	-0.0060
101	100	3100.64	3098.33	329.00	-0.0070
102	101	3106.15	3100.74	352.32	-0.0150
102	151	3134.84	3133.36	312.00	-0.0050
103	136	3115.00	3113.30	295.73	0.0060
104	106	3088.98	3088.10	176.00	0.0050
105	920	3117.25	3115.20	256.00	0.0080
106	105	3120.96	3117.35	257.67	0.0140
106	157	3129.31	3125.85	346.00	-0.0100
107	102	3110.20	3106.25	352.00	-0.0110
107	158	3133.39	3129.93	346.00	-0.0100
108	100	3098.33	3098.15	36.00	0.0050
108	159	3120.44	3118.80	346.00	-0.0050
109	104	3090.35	3089.18	234.01	0.0050
110	969	3123.17	3122.55	62.33	0.0100
111	101	3103.42	3100.84	280.00	-0.0090
112	111	3108.32	3103.62	316.32	-0.0150
113	112	3112.75	3108.42	323.00	-0.0130
114	107	3113.89	3110.40	280.00	-0.0130
115	103	3116.60	3115.10	288.00	-0.0050
116	1006	3122.02	3116.80	221.00	0.0240
117	116	3124.00	3122.12	235.00	0.0080
117	127	3132.82	3129.53	274.02	0.0120
118	108	3100.16	3098.43	346.00	0.0050
119	110	3125.98	3123.27	199.00	0.0140
120	114	3097.10	3095.37	316.00	-0.0050
121	111	3106.60	3103.52	288.00	-0.0110
122	121	3113.54	3106.80	346.00	-0.0200
123	114	3117.04	3113.99	294.00	-0.0100
124	115	3119.75	3116.70	288.00	-0.0110
125	1068	3122.61	3119.95	253.00	0.0100
126	125	3126.02	3122.71	276.00	0.0120
127	126	3129.43	3126.12	276.00	0.0120
128	118	3104.93	3100.26	346.00	0.0140
128	139	3138.11	3132.44	244.20	0.0230
129	128	3106.52	3105.03	89.70	-0.0170
130	120	3106.44	3104.71	346.00	-0.0050
131	130	3109.35	3106.54	201.00	-0.0140
132	123	3119.42	3117.14	267.00	-0.0090
133	121	3110.61	3106.70	288.00	-0.0140
134	133	3112.58	3110.81	325.74	-0.0050
135	134	3119.10	3112.68	343.58	-0.0190
135	148	3139.97	3135.11	240.00	-0.0200
136	124	3122.40	3119.85	289.00	-0.0090
137	136	3124.87	3122.60	306.00	-0.0070
138	137	3127.32	3124.97	306.00	-0.0080
139	138	3132.34	3127.42	246.00	0.0200
140	145	3113.40	3111.02	318.52	-0.0080
141	140	3115.84	3113.50	347.60	0.0070
142	141	3122.08	3115.94	346.00	-0.0180
143	142	3126.22	3122.18	296.00	-0.0140
144	133	3113.40	3111.10	346.00	-0.0070
145	129	3110.82	3106.62	346.00	-0.0120
146	147	3131.55	3130.05	316.00	0.0050

Manholes			
Manhole No	Rim Elevation	Invert Elevation	Depth
100	3103.95	3098.13	5.82
101	3108.79	3100.64	8.15
102	3114.20	3106.15	8.05
103	3122.14	3115.00	7.14
104	3095.36	3088.98	6.38
105	3125.09	3117.25	7.84
106	3128.90	3120.96	7.94
107	3118.35	3110.20	8.15
108	3104.52	3098.33	6.19
109	3097.44	3090.35	7.09
110	3131.55	3123.17	8.38
111	3111.56	3103.42	8.14
112	3116.37	3108.32	8.05
113	3120.90	3112.75	8.15
114	3121.94	3113.89	8.05
115	3124.41	3116.60	7.81
116	3130.14	3122.02	8.12
117	3132.12	3124.00	8.12
118	3106.27	3100.16	6.11
119	3133.94	3125.98	7.96
120	3103.10	3097.10	6.00
121	3114.75	3106.60	8.15
122	3121.59	3113.54	8.05
123	3125.09	3117.04	8.05
124	3127.59	3119.75	7.84
125	3131.10	3122.61	8.49
126	3134.43	3126.02	8.41
127	3137.77	3129.43	8.34
128	3111.90	3104.93	6.97
129	3114.19	3106.52	7.67
130	3112.49	3106.44	6.05
131	3115.27	3109.35	5.92
132	3127.47	3119.42	8.05
133	3118.30	3110.61	7.69
134	3120.56	3112.58	7.98
135	3127.17	3119.10	8.07
136	3130.55	3122.40	8.15
137	3132.92	3124.87	8.05
138	3135.37	3127.32	8.05
139	3140.62	3132.34	8.24
140	3126.12	3113.40	12.72
141	3123.91	3115.84	8.07
142	3130.91	3122.08	8.83
143	3133.64	3126.22	7.42
144	3119.99	3113.40	6.59
145	3123.11	3110.82	12.29
146	3139.70	3131.55	8.15
147	3137.97	3129.85	8.12
148	3143.06	3135.01	8.05
149	3127.99	3119.77	8.22
150	3132.20	3124.05	8.15
151	3141.31	3133.26	8.05
152	3144.19	3136.14	8.05
153	3146.97	3138.92	8.05
154	3149.75	3141.70	8.05

Cleanouts	
Cleanout No	Rim Elevation
300	3102.26
301	3122.48
302	3123.82
303	3132.54
304	3126.96

SEE MAP U44

SEE MAP T45

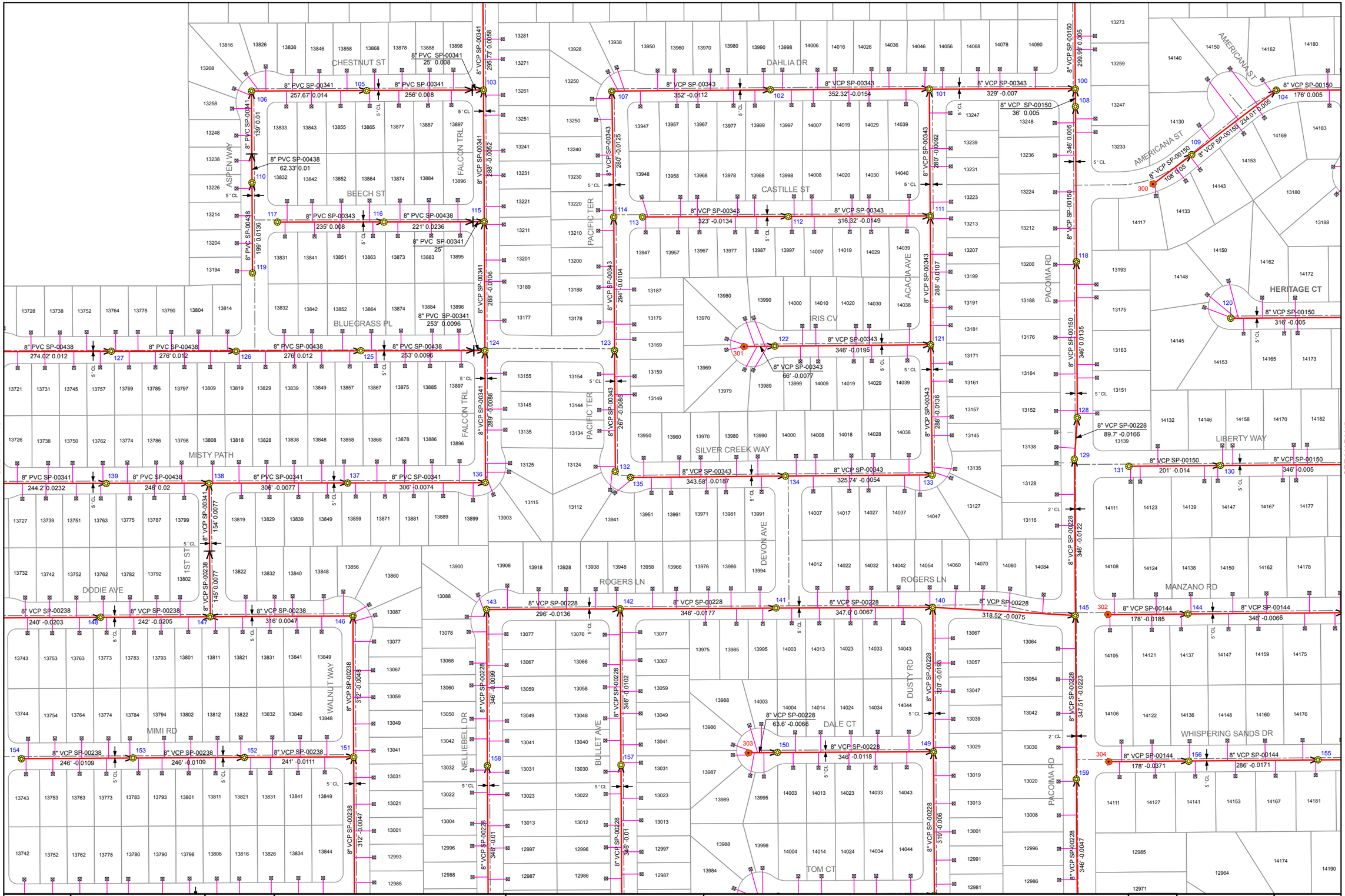

SEE MAP V45

SEE MAP U46

U45	Scale: 1" = 200' NOT FOR CONSTRUCTION USE	CITY OF VICTORVILLE	Sewer Atlas Book	DISCLAIMER This Map and accompanying Datasheet represent a visual aid intended to assist City of Victorville personnel with the management of Sewer System facilities. Data provided hereon is not a guarantee of actual field conditions nor a substitute for record drawings and field verification.	November 2006	U45

Pipeline, Manhole and Cleanout Data of Tile U45

Pipelines					
Upstream Manhole	Downstream Manhole	Upstream Invert	Downstream Invert	Pipe Length	Slope
147	1195	3129.85	3128.72	145.00	0.0080
148	147	3135.01	3130.05	242.00	-0.0210
149	140	3119.77	3113.60	320.00	-0.0190
150	149	3124.05	3119.97	346.00	-0.0120
151	146	3133.26	3131.75	312.00	-0.0050
152	151	3136.14	3133.46	241.00	-0.0110
153	152	3138.92	3136.24	246.00	-0.0110
154	153	3141.70	3139.02	246.00	-0.0110
155	143	3108.80	3107.55	231.00	-0.0060
156	155	3113.80	3108.90	286.00	-0.0170
157	142	3125.81	3122.28	346.00	-0.0100
158	143	3129.83	3126.42	346.00	-0.0100
159	145	3118.70	3110.92	347.51	-0.0220
300	109	3095.95	3090.55	108.00	0.0500
301	122	3114.15	3113.64	66.00	-0.0080
302	144	3116.80	3113.50	178.00	-0.0190
303	150	3124.57	3124.15	63.60	-0.0070
304	156	3120.50	3113.90	178.00	-0.0370
920	103	3115.38	3115.20	25.00	0.0080
969	106	3122.55	3121.16	139.00	0.0100
1006	115	3117.34	3116.80	25.00	-999
1068	124	3120.17	3119.95	253.00	0.0100
1195	138	3128.72	3127.52	154.00	0.0080

Manholes			
Manhole No	Rim Elevation	Invert Elevation	Depth
155	3115.18	3108.80	6.38
156	3120.25	3113.80	6.45
157	3134.33	3125.81	8.52
158	3138.40	3129.83	8.57
159	3126.71	3118.70	8.01

Cleanouts	
Cleanout No	Rim Elevation

SEE MAP U44

SEE MAP T45

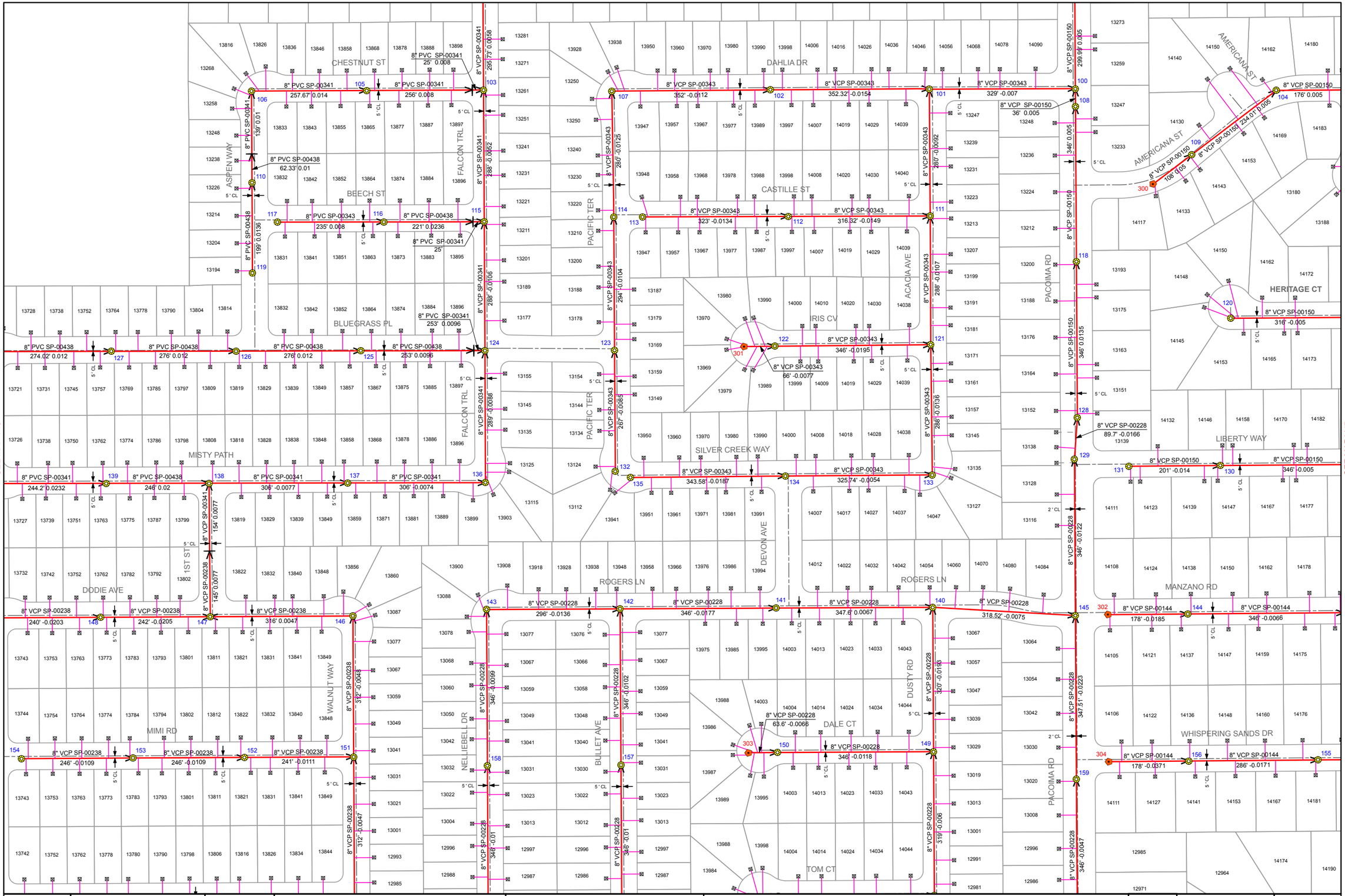

SEE MAP V45

SEE MAP U46

U45	Scale: 1" = 200' NOT FOR CONSTRUCTION USE	CITY OF VICTORVILLE	Sewer Atlas Book	DISCLAIMER This Map and accompanying Datasheet represent a visual aid intended to assist City of Victorville personnel with the management of Sewer System facilities. Data provided hereon is not a guarantee of actual field conditions nor a substitute for record drawings and field verification.	November 2006	U45

Pipeline, Manhole and Cleanout Data of Tile U46

Pipelines					
Upstream Manhole	Downstream Manhole	Upstream Invert	Downstream Invert	Pipe Length	Slope
100	149	3121.79	3119.87	319.00	-0.0060
100	156	3140.65	3138.96	156.22	0.0110
101	100	3125.95	3121.99	346.00	-0.0110
102	151	3134.84	3133.36	312.00	-0.0050
102	157	3160.81	3159.52	348.00	0.0040
103	102	3138.04	3135.04	241.00	-0.0120
104	103	3141.22	3138.14	246.00	-0.0130
105	104	3144.39	3141.32	246.00	-0.0130
1054	134	3121.72	3121.18	84.27	0.0040
106	157	3129.31	3125.85	346.00	-0.0100
107	158	3133.39	3129.93	346.00	-0.0100
108	159	3120.44	3118.80	346.00	-0.0050
1086	138	3134.34	3134.26	10.00	0.0100
1087	139	3153.37	3153.33	10.00	0.0050
109	106	3130.52	3129.34	196.00	-0.0060
110	102	3136.39	3134.84	306.00	-0.0050
1100	141	3125.37	3125.01	83.73	0.0040
111	110	3140.16	3136.59	201.00	-0.0180
112	111	3145.33	3140.26	296.00	-0.0170
1123	146	3129.93	3129.59	84.27	0.0040
113	112	3147.64	3145.43	271.00	-0.0080
1137	146	3130.96	3129.49	147.75	0.0100
114	100	3123.71	3121.89	319.00	-999
115	114	3128.96	3123.91	296.00	-0.0170
116	115	3131.59	3129.06	332.60	-0.0080
117	116	3135.12	3131.69	296.00	-0.0170
118	107	3136.13	3133.49	266.00	-0.0100
118	131	3152.86	3151.25	133.00	0.0120
119	108	3122.27	3120.54	346.00	-0.0050
120	124	3125.70	3124.21	144.97	0.0110
121	120	3130.42	3125.90	321.00	0.0140
122	121	3130.74	3130.48	21.00	0.0140
123	117	3121.30	3118.60	346.43	0.0080
124	127	3124.01	3123.30	77.03	0.0110
125	122	3135.20	3130.94	346.00	0.0130
126	125	3137.71	3135.40	241.00	0.0100
127	123	3123.10	3121.40	346.00	0.0050
128	126	3138.70	3137.75	101.00	0.0100
129	133	3144.28	3142.79	196.00	0.0080
130	129	3148.57	3144.38	346.00	0.0120
131	130	3151.20	3148.67	209.00	0.0120
132	128	3140.20	3138.90	153.53	0.0100
133	132	3142.33	3140.40	195.00	0.0100
134	128	3121.08	3119.56	192.00	0.0080
135	1054	3122.84	3121.72	174.46	0.0060
136	124	3127.14	3124.21	266.46	0.0110
137	133	3145.70	3142.60	268.00	0.0120
138	121	3134.16	3130.70	346.00	0.0100
139	131	3153.23	3150.50	346.00	0.0050
140	126	3140.72	3137.95	346.00	0.0080
141	134	3124.81	3121.28	316.00	0.0110
142	1100	3126.14	3125.37	175.00	0.0040
143	137	3149.00	3145.90	278.00	0.0120
144	136	3131.05	3127.24	346.00	0.0110
145	143	3152.40	3149.20	242.84	0.0130

Manholes			
Manhole No	Rim Elevation	Invert Elevation	Depth
100	3129.93	3121.79	8.14
101	3134.14	3125.95	8.19
102	3142.89	3134.84	8.05
103	3145.99	3138.04	7.95
104	3149.17	3141.22	7.95
105	3152.34	3144.39	7.95
106	3137.83	3129.31	8.52
107	3141.85	3133.39	8.46
108	3128.48	3120.44	8.04
109	3139.03	3130.52	8.51
110	3144.44	3136.39	8.05
111	3148.21	3140.16	8.05
112	3153.38	3145.33	8.05
113	3155.69	3147.64	8.05
114	3131.49	3123.71	7.78
115	3138.43	3128.96	9.47
116	3140.07	3131.59	8.48
117	3143.54	3135.12	8.42
118	3144.00	3136.13	7.87
119	3130.33	3122.27	8.06
120	-999	3125.80	-999
121	3137.20	3130.42	6.78
122	-999	3130.84	-999
123	-999	3121.30	-999
124	3130.85	3124.11	6.74
125	-999	3135.30	-999
126	3144.70	3137.71	6.99
127	-999	3123.20	-999
128	-999	3138.80	-999
129	3150.41	3144.28	6.13
130	3154.96	3148.57	6.39
131	3158.10	3151.20	6.90
132	-999	3140.30	-999
133	3148.50	3142.33	6.17
134	3127.78	3121.08	6.70
135	3129.58	3122.84	6.74
136	3134.98	3127.14	7.84
137	3151.80	3145.80	6.00
138	3140.90	3134.16	6.74
139	3159.47	3153.23	6.24
140	3147.39	3140.72	6.67
141	3131.51	3124.81	6.70
142	3132.69	3126.14	6.55
143	3155.10	3149.00	6.10
144	3138.86	3131.05	7.81
145	3158.30	3152.40	5.90
146	3135.93	3129.39	6.54
147	3137.10	3130.62	6.48
148	3160.90	3154.80	6.00
149	3142.54	3135.05	7.59
150	3164.40	3156.60	7.80
151	3139.45	3132.00	7.45
152	3140.41	3133.79	6.62
153	3142.29	3136.30	5.99
154	3165.80	3157.57	8.23

Cleanouts	
Cleanout No	Rim Elevation
300	3134.48
301	-999

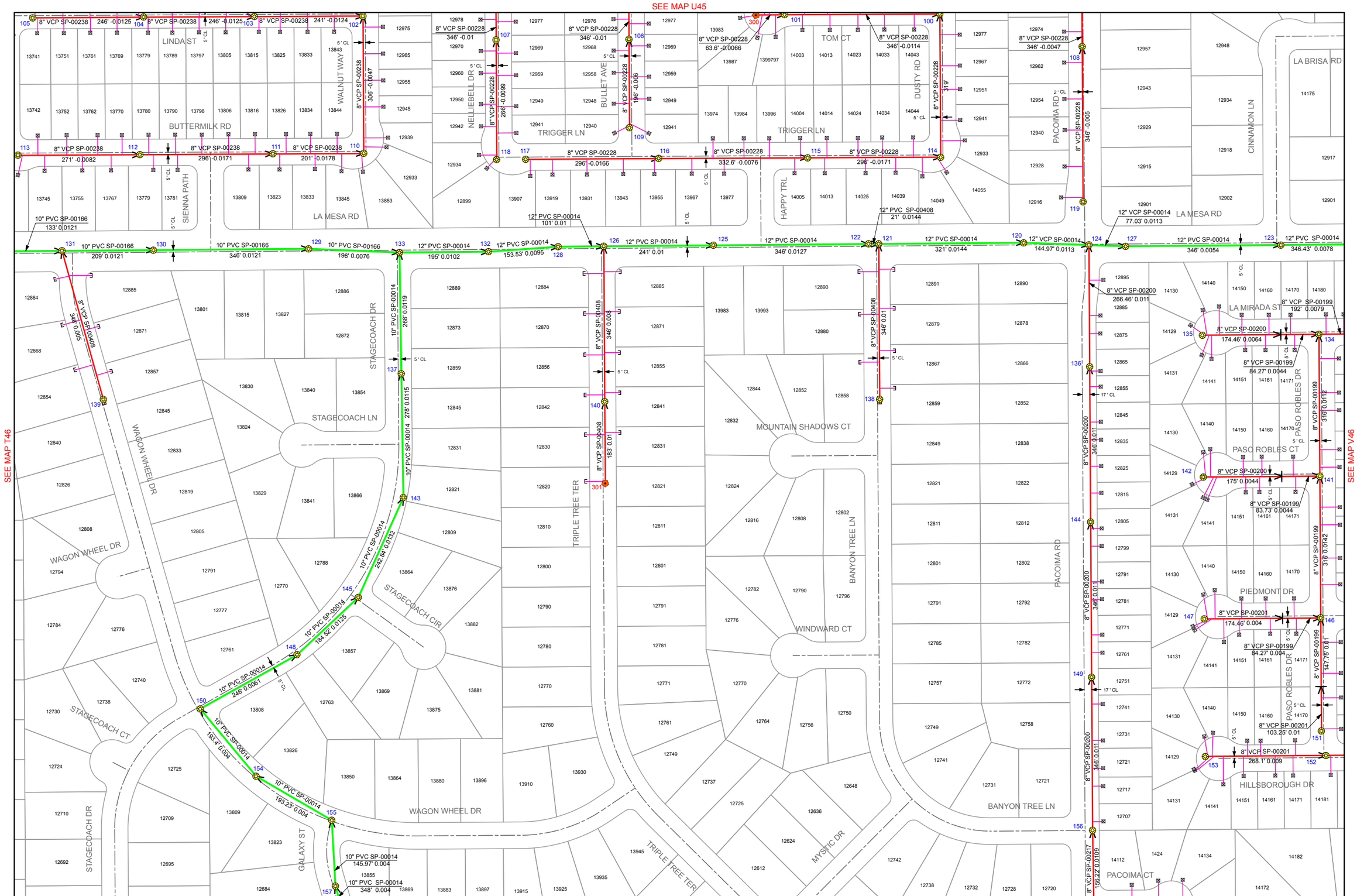

U46	Scale: 1" = 200' NOT FOR CONSTRUCTION USE	CITY OF VICTORVILLE	Sewer Atlas Book	DISCLAIMER This Map and accompanying Datasheet represent a visual aid intended to assist City of Victorville personnel with the management of Sewer System facilities. Data provided hereon is not a guarantee of actual field conditions nor a substitute for record drawings and field verification.	November 2006	U46

Pipeline, Manhole and Cleanout Data of Tile U46

Pipelines					
Upstream Manhole	Downstream Manhole	Upstream Invert	Downstream Invert	Pipe Length	Slope
146	141	3129.39	3124.91	316.00	0.0140
147	1123	3130.62	3129.93	174.46	0.0040
148	145	3154.90	3152.60	184.52	0.0130
149	144	3134.95	3131.15	346.00	0.0110
150	148	3156.60	3155.10	246.00	0.0060
151	1137	3132.00	3130.96	103.25	0.0100
152	163	3133.79	3130.68	346.00	0.0090
153	152	3136.30	3133.89	268.10	0.0090
154	150	3157.57	3156.80	193.40	0.0040
155	154	3158.54	3157.77	193.23	0.0040
156	149	3138.86	3135.05	346.00	0.0110
157	155	3159.32	3158.74	145.97	0.0040
300	101	3126.47	3126.05	63.60	-0.0070
301	140	3142.45	3140.82	183.00	0.0100

Manholes			
Manhole No	Rim Elevation	Invert Elevation	Depth
155	3164.20	3158.54	5.66
156	3146.25	3138.86	7.39
157	3165.10	3159.32	5.78

Cleanouts	
Cleanout No	Rim Elevation

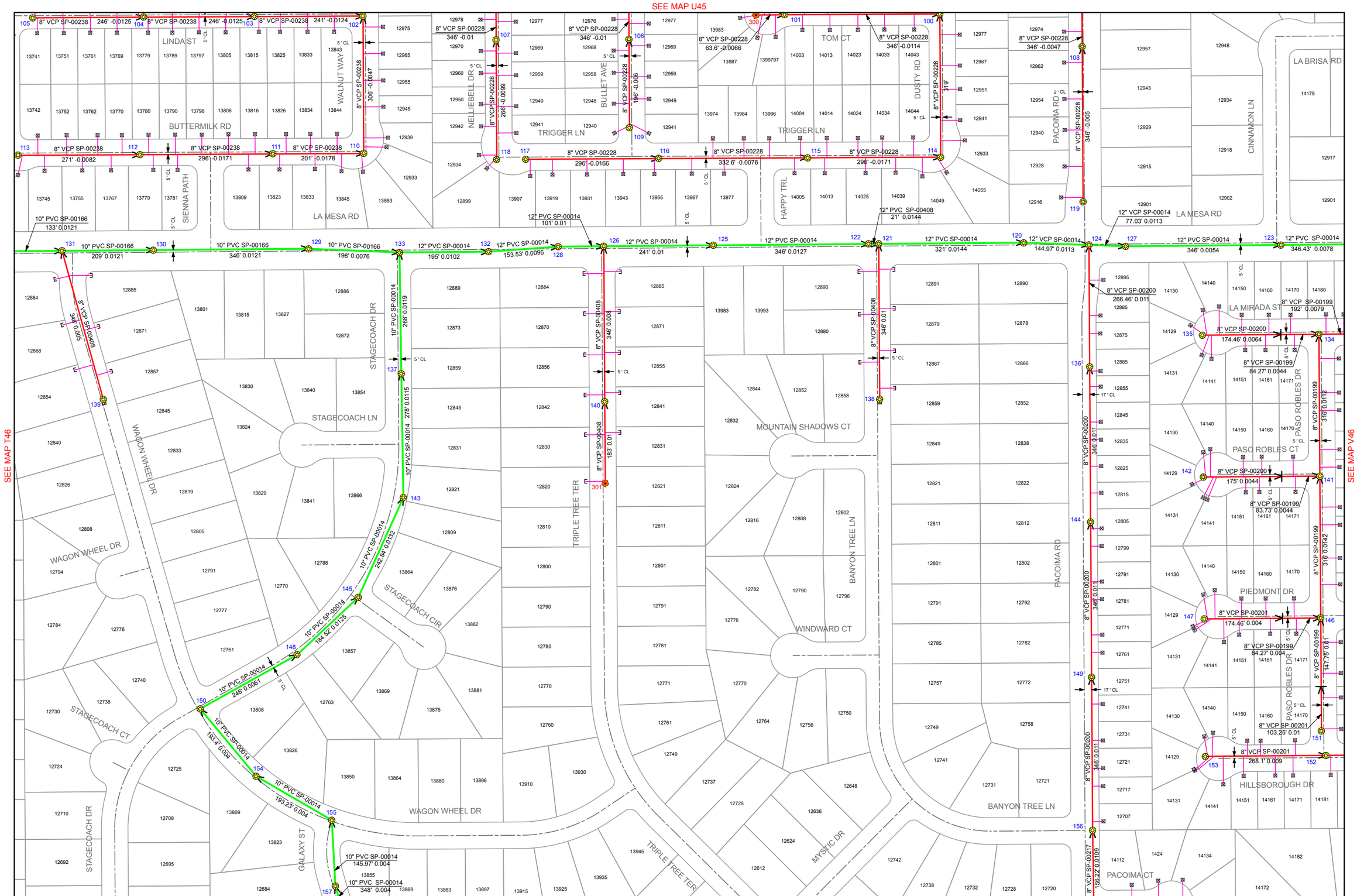

U46	Scale: 1" = 200' NOT FOR CONSTRUCTION USE	CITY OF VICTORVILLE	Sewer Atlas Book	DISCLAIMER This Map and accompanying Datasheet represent a visual aid intended to assist City of Victorville personnel with the management of Sewer System facilities. Data provided hereon is not a guarantee of actual field conditions nor a substitute for record drawings and field verification.	November 2006	U46

Pipeline, Manhole and Cleanout Data of Tile U47

Pipelines					
Upstream Manhole	Downstream Manhole	Upstream Invert	Downstream Invert	Pipe Length	Slope
100	156	3140.65	3138.96	156.22	0.0110
101	100	3142.13	3140.95	207.00	0.0470
101	126	3184.71	3181.05	311.00	-0.0120
102	157	3160.81	3159.52	348.00	0.0040
102	127	3164.71	3161.16	296.00	0.0120
103	100	3144.12	3140.75	326.47	0.0100
103	131	3177.60	3174.60	248.75	-0.0120
104	102	3162.30	3161.01	346.00	0.0040
105	106	3142.13	3140.85	207.00	0.0060
105	130	3187.30	3184.74	256.00	-0.0100
106	103	3148.29	3144.22	326.48	0.0130
107	104	3165.36	3162.50	242.84	0.0120
108	109	3154.10	3152.12	198.00	-0.0100
109	106	3151.92	3148.39	306.40	-0.0120
110	150	3152.00	3149.83	339.74	0.0060
111	110	3153.86	3152.20	338.79	0.0050
112	113	3167.73	3166.85	220.97	0.0040
113	107	3166.65	3165.56	293.68	0.0040
114	113	3171.51	3167.24	408.22	0.0110
115	114	3174.05	3171.61	244.00	0.0100
116	112	3170.00	3168.00	241.62	-0.0080
117	116	3173.24	3170.10	144.01	0.0220
118	111	3157.21	3154.66	262.63	0.0120
119	117	3177.03	3173.34	255.04	-0.0150
120	114	3180.97	3171.96	249.62	-0.0360
121	115	3184.33	3174.50	265.76	-0.0370
122	158	3153.84	3152.85	197.74	0.0050
123	122	3155.02	3154.04	196.00	0.0050
124	116	3170.50	3169.99	56.58	-0.0090
125	117	3176.50	3173.44	136.00	-0.0220
126	119	3180.95	3177.23	286.18	-0.0130
127	118	3160.96	3157.41	296.00	0.0120
128	167	3157.37	3155.80	196.00	0.0080
129	128	3159.15	3157.57	197.74	0.0080
130	120	3184.64	3181.07	357.42	-0.0100
131	124	3174.50	3170.60	307.25	-0.0130
132	130	3188.26	3184.84	171.00	-0.0200
133	131	3180.20	3174.82	296.00	-0.0180
134	121	3188.41	3184.43	346.00	-0.0120
149	115	3176.73	3174.15	246.32	0.0110
300	119	3179.20	3177.13	118.00	-0.0180

Manholes			
Manhole No	Rim Elevation	Invert Elevation	Depth
100	3148.00	3140.65	7.35
101	-999	3142.13	-999
102	3166.90	3160.91	5.99
103	3151.42	3144.12	7.30
104	3169.60	3162.30	7.30
105	3149.38	3142.13	7.25
106	3155.55	3148.29	7.26
107	3173.40	3165.36	8.04
108	3160.60	3154.10	6.50
109	3159.24	3151.92	7.32
110	3160.00	3152.00	8.00
111	3162.50	3153.86	8.64
112	3175.50	3168.00	7.50
113	3178.40	3166.65	11.75
114	3182.40	3171.51	10.89
115	3184.80	3174.05	10.75
116	3177.39	3169.90	7.49
117	3180.34	3173.24	7.10
118	3176.50	3157.21	19.29
119	3183.56	3177.03	6.53
120	3187.37	3180.97	6.40
121	3190.43	3184.33	6.10
122	-999	3153.84	-999
123	3163.57	3155.02	8.55
124	-999	3170.50	-999
125	3182.54	3176.50	6.04
126	3187.05	3180.95	6.10
127	3180.50	3160.96	19.54
128	3164.70	3157.37	7.33
129	3166.63	3159.15	7.48
130	3191.47	3184.64	6.83
131	-999	3174.50	-999
132	3194.26	3188.26	6.00
133	3186.18	3180.20	5.98
134	3194.41	3188.41	6.00

Cleanouts	
Cleanout No	Rim Elevation
300	3185

SEE MAP U46

SEE MAP T47

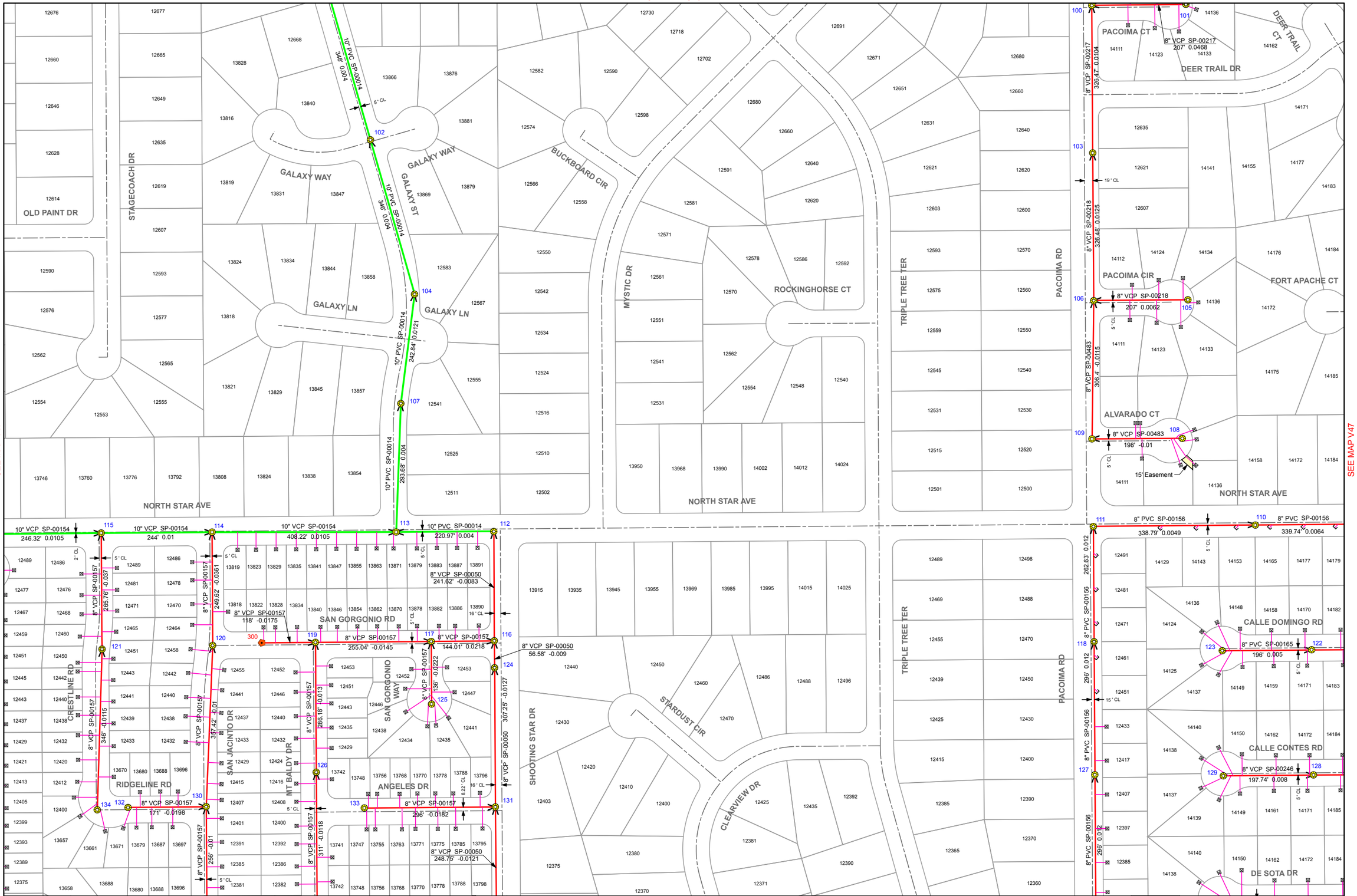

SEE MAP V47

SEE MAP U48

U47	Scale: 1" = 200' NOT FOR CONSTRUCTION USE	CITY OF VICTORVILLE	Sewer Atlas Book	DISCLAIMER This Map and accompanying Datasheet represent a visual aid intended to assist City of Victorville personnel with the management of Sewer System facilities. Data provided hereon is not a guarantee of actual field conditions nor a substitute for record drawings and field verification.	August 2006	U47

Pipeline, Manhole and Cleanout Data of Tile U48

Pipelines					
Upstream Manhole	Downstream Manhole	Upstream Invert	Downstream Invert	Pipe Length	Slope
100	102	3161.92	3159.15	346.00	0.0080
101	126	3184.71	3181.05	311.00	-0.0120
1017	119	3194.70	3193.10	118.00	-0.0140
102	127	3164.71	3161.16	296.00	0.0120
103	131	3177.60	3174.60	248.75	-0.0120
104	103	3183.00	3178.06	296.00	-0.0170
105	130	3187.30	3184.74	256.00	-0.0100
106	105	3192.10	3187.50	226.00	-0.0200
107	101	3186.80	3184.81	171.00	-0.0120
108	108	3196.10	3194.96	114.43	0.0100
109	105	3165.40	3159.09	280.76	0.0230
110	103	3181.30	3177.70	249.24	-0.0140
111	110	3184.74	3181.60	198.01	-0.0160
112	111	3188.34	3184.84	206.01	-0.0170
113	112	3191.30	3188.44	171.00	-0.0170
114	105	3192.20	3187.40	246.00	-0.0200
115	114	3197.36	3192.40	331.11	-0.0150
116	102	3168.70	3164.91	316.00	0.0120
117	110	3186.70	3181.40	350.26	-0.0150
1171	146	3181.48	3181.41	5.53	0.0120
118	117	3188.50	3186.90	283.12	-0.0060
119	118	3193.00	3188.60	236.00	-0.0190
120	108	3200.89	3196.30	146.00	-0.0310
120	1017	3195.80	3194.70	119.55	0.0090
121	120	3199.37	3195.90	181.00	0.0190
122	109	3160.82	3160.57	62.75	0.0040
123	122	3167.90	3161.02	339.82	0.0200
124	123	3171.10	3168.10	105.81	0.0280
125	122	3161.78	3161.02	190.45	0.0040
126	120	3197.29	3196.00	226.00	0.0060
127	126	3205.16	3197.49	321.00	0.0240
128	125	3162.63	3161.98	161.39	0.0040
129	128	3162.98	3162.83	39.24	0.0040
130	121	3203.81	3199.47	181.00	0.0240
130	117	3190.90	3186.80	296.25	-0.0140
131	118	3193.40	3188.70	319.52	-0.0150
132	129	3166.70	3163.18	152.00	0.0230
133	132	3172.44	3166.90	128.00	0.0430
134	119	3196.85	3193.20	393.47	-0.0090
135	126	3198.95	3197.39	226.00	0.0070
136	135	3207.83	3199.15	325.00	0.0260
137	133	3174.75	3172.90	175.00	0.0110
138	139	3211.08	3210.15	229.00	0.0040
139	157	3210.05	3208.63	305.00	0.0040
140	130	3194.40	3191.00	276.50	-0.0120
141	131	3196.79	3193.50	318.74	-0.0100
142	138	3211.85	3211.28	142.00	0.0040
143	141	3197.34	3196.89	113.36	-0.0040
144	134	3201.99	3196.95	406.82	-0.0120
145	137	3179.09	3174.95	345.27	0.0120
146	145	3181.21	3179.29	159.73	0.0120
147	143	3198.05	3197.54	119.20	0.0040
148	144	3205.90	3202.19	141.81	-0.0260
149	150	3216.94	3213.48	346.00	0.0100
150	142	3213.28	3212.05	308.00	0.0040

Manholes			
Manhole No	Rim Elevation	Invert Elevation	Depth
100	3169.51	3161.92	-999
101	3190.78	3184.71	6.07
102	3184.20	3164.71	19.49
103	-999	3177.60	-999
104	3189.01	3183.00	6.01
105	3194.40	3187.30	7.10
106	3197.88	3192.10	5.78
107	3192.81	3186.80	6.01
108	3203.30	3196.10	7.20
109	3175.60	3165.40	10.20
110	-999	3181.30	-999
111	3191.30	3184.74	6.56
112	3194.29	3188.34	5.95
113	3197.04	3191.40	5.64
114	3198.09	3192.20	5.89
115	3203.45	3197.36	6.09
116	3177.60	3168.70	8.90
117	-999	3186.70	-999
118	-999	3188.50	-999
119	-999	3193.00	-999
120	3203.78	3195.80	7.98
121	3207.49	3199.37	8.12
122	3171.65	3160.82	10.83
123	3176.10	3167.90	8.20
124	3179.20	3171.10	8.10
125	3173.00	3161.78	11.22
126	3205.35	3197.29	8.06
127	3213.71	3205.16	8.55
128	3171.40	3162.63	8.77
129	3170.54	3162.98	7.56
130	-999	3190.90	-999
131	-999	3293.40	-999
132	3174.55	3166.70	7.85
133	3180.10	3172.44	7.66
134	-999	3196.85	-999
135	3206.92	3198.95	7.97
136	3216.99	3207.83	9.16
137	-999	3174.75	-999
138	3214.25	3211.08	3.17
139	3215.95	3210.05	5.90
140	-999	3194.40	-999
141	-999	3196.79	-999
142	3214.72	3211.85	2.87
143	-999	3197.34	-999
144	3213.98	3201.99	11.99
145	3186.20	3179.09	7.11
146	-999	3181.21	-999
147	-999	3198.05	-999
148	-999	3205.90	-999
149	3221.21	3216.94	4.27
150	3219.05	3213.28	5.77
151	-999	3207.80	-999

Cleanouts	
Cleanout No	Rim Elevation
300	-999
301	-999
302	-999
303	3216.50
304	-999
305	-999
306	-999
307	3219.90

SEE MAP U47

SEE MAP U49

U48	Scale: 1" = 200' NOT FOR CONSTRUCTION USE	CITY OF VICTORVILLE	Sewer Atlas Book	DISCLAIMER This Map and accompanying Datasheet represent a visual aid intended to assist City of Victorville personnel with the management of Sewer System facilities. Data provided hereon is not a guarantee of actual field conditions nor a substitute for record drawings and field verification.	November 2006	U48

Pipeline, Manhole and Cleanout Data of Tile U48

Pipelines					
Upstream Manhole	Downstream Manhole	Upstream Invert	Downstream Invert	Pipe Length	Slope
151	148	3207.80	3206.00	155.30	-0.0120
300	110	3181.97	3181.50	93.46	-0.0050
301	130	3191.37	3191.10	54.00	0.0050
302	140	3194.87	3194.60	54.00	0.0050
304	147	3198.79	3198.15	95.74	-0.0070
305	147	3202.20	3198.25	148.00	-0.0270
306	148	3206.49	3206.10	78.00	0.0050
319	149	3218.63	3217.04	157.00	0.0100

Manholes			
Manhole No	Rim Elevation	Invert Elevation	Depth

Cleanouts	
Cleanout No	Rim Elevation

SEE MAP U47

SEE MAP U49

U48	Scale: 1" = 200' NOT FOR CONSTRUCTION USE	CITY OF VICTORVILLE	Sewer Atlas Book	DISCLAIMER This Map and accompanying Datasheet represent a visual aid intended to assist City of Victorville personnel with the management of Sewer System facilities. Data provided hereon is not a guarantee of actual field conditions nor a substitute for record drawings and field verification.	November 2006	U48

Pipeline, Manhole and Cleanout Data of Tile U49

Pipelines					
Upstream Manhole	Downstream Manhole	Upstream Invert	Downstream Invert	Pipe Length	Slope
100	103	3189.59	3186.64	291.00	0.0010
101	100	3191.28	3189.59	163.87	0.0100
102	901	3191.86	3191.51	35.00	0.0100
103	102	3194.92	3192.06	76.00	0.0380
104	105	3197.58	3197.39	37.44	0.0050
105	103	3197.19	3195.02	301.14	0.0070
106	903	3199.67	3198.09	158.00	0.0100
107	117	3204.55	3199.31	219.45	0.0240
901	101	3191.51	3191.38	13.13	0.0100
903	104	3198.09	3197.78	31.42	0.0100
905	106	3199.90	3199.77	13.00	0.0100

Manholes			
Manhole No	Rim Elevation	Invert Elevation	Depth
100	3198.80	3189.59	9.21
101	3199.27	3191.28	7.99
102	3200.08	3191.86	8.22
103	3202.96	3194.92	8.04
104	3205.33	3197.58	7.75
105	3205.33	3197.19	8.14
106	3206.07	3199.67	6.40
107	3211.70	3204.55	7.15

Cleanouts	
Cleanout No	Rim Elevation
300	3211.13
301	3211.70
302	3213.15

SEE MAP U48

SEE MAP T49



SEE MAP V49

U49	Scale: 1" = 200' NOT FOR CONSTRUCTION USE		CITY OF VICTORVILLE	Sewer Atlas Book	DISCLAIMER This Map and accompanying Datasheet represent a visual aid intended to assist City of Victorville personnel with the management of Sewer System facilities. Data provided hereon is not a guarantee of actual field conditions nor a substitute for record drawings and field verification.		July 2007	U49

Pipeline, Manhole and Cleanout Data of Tile V24

Pipelines					
Upstream Manhole	Downstream Manhole	Upstream Invert	Downstream Invert	Pipe Length	Slope
100	103	2615.82	2615.53	446.00	0.0010

Manholes			
Manhole No	Rim Elevation	Invert Elevation	Depth

Cleanouts	
Cleanout No	Rim Elevation

SEE MAP U24



SEE MAP W24

V24	Scale: 1" = 200' NOT FOR CONSTRUCTION USE		CITY OF VICTORVILLE	Sewer Atlas Book	DISCLAIMER This Map and accompanying Datasheet represent a visual aid intended to assist City of Victorville personnel with the management of Sewer System facilities. Data provided hereon is not a guarantee of actual field conditions nor a substitute for record drawings and field verification.		November 2006	V24

SEE MAP V25

Pipeline, Manhole and Cleanout Data of Tile V25

Pipelines					
Upstream Manhole	Downstream Manhole	Upstream Invert	Downstream Invert	Pipe Length	Slope
100	103	2615.82	2615.53	446.00	0.0010
100	110	2646.40	2627.00	337.35	0.0570
100	110	2617.84	2617.70	516.00	0.0010
101	102	2599.46	2598.10	384.50	0.0040
102	101	2601.20	2599.66	384.50	0.0040
102	103	2589.77	2588.42	385.00	0.0040
103	104	2588.22	2586.86	385.00	0.0040
104	105	2586.66	2585.30	383.74	0.0040
105	106	2585.10	2583.70	394.81	0.0040
106	108	2583.50	2582.44	309.45	0.0040
107	100	2616.32	2616.02	446.21	0.0010
108	700	2582.24	2582.00	60.00	0.0040
109	107	2616.92	2616.52	533.13	0.0010
110	109	2617.50	2617.12	534.76	0.0010

Manholes			
Manhole No	Rim Elevation	Invert Elevation	Depth
100	-999	2615.92	-999
101	-999	2599.56	-999
102	-999	2589.87	-999
103	-999	2588.32	-999
104	-999	2586.76	-999
105	-999	2585.20	-999
106	-999	2583.60	-999
107	2625.00	2616.42	8.58
108	-999	2582.34	-999
109	2630.00	2617.02	12.98
110	-999	2617.60	-999

Cleanouts	
Cleanout No	Rim Elevation

SEE MAP V24

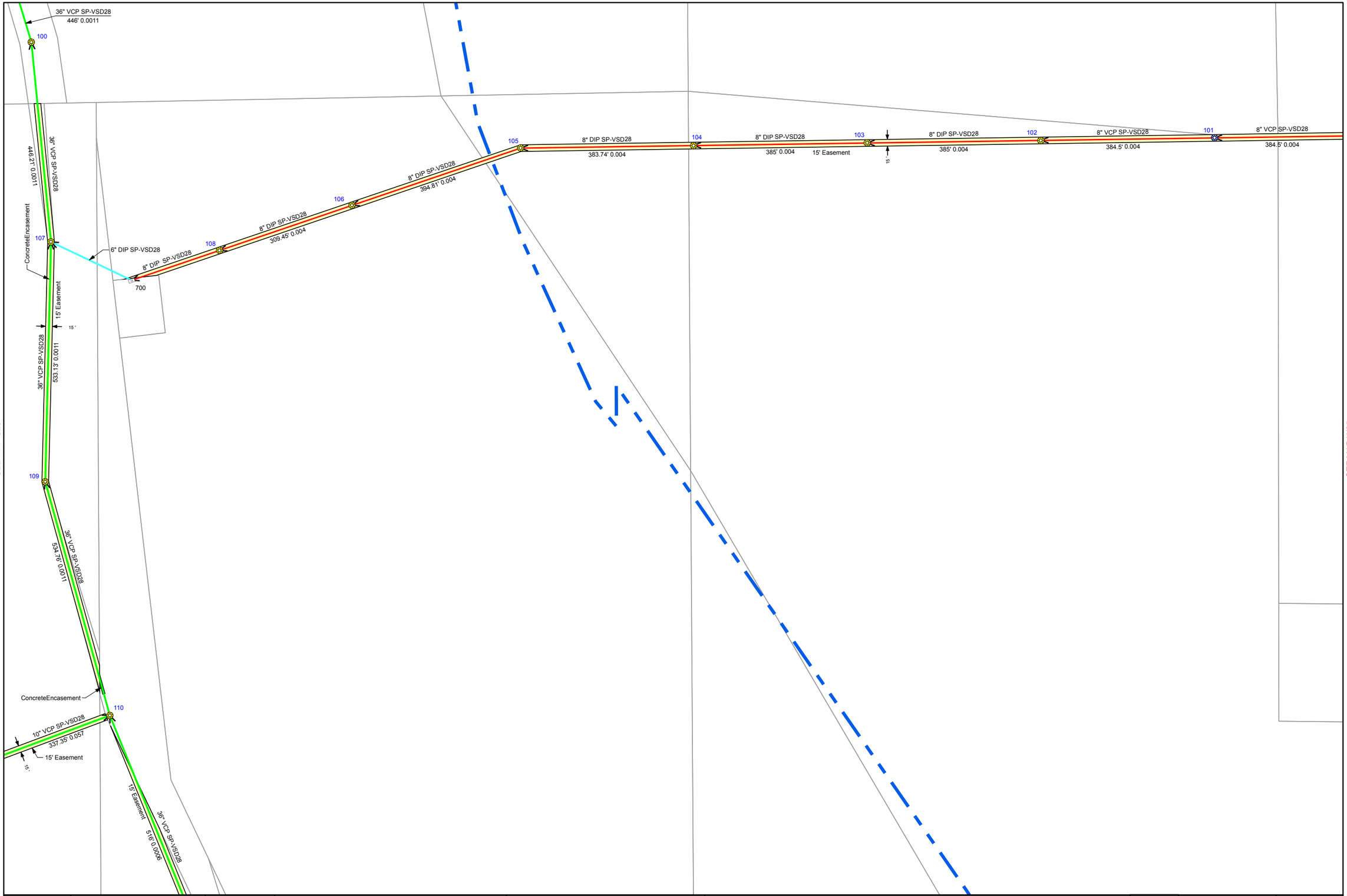

SEE MAP U25

SEE MAP W25

V25	Scale: 1" = 200' NOT FOR CONSTRUCTION USE		CITY OF VICTORVILLE	Sewer Atlas Book	DISCLAIMER This Map and accompanying Datasheet represent a visual aid intended to assist City of Victorville personnel with the management of Sewer System facilities. Data provided hereon is not a guarantee of actual field conditions nor a substitute for record drawings and field verification.		March 2007	V25

SEE MAP V26

Pipeline, Manhole and Cleanout Data of Tile V26

Pipelines					
Upstream Manhole	Downstream Manhole	Upstream Invert	Downstream Invert	Pipe Length	Slope
100	110	2617.84	2617.70	516.00	0.0010
101	100	2618.16	2618.04	496.00	0.0010
102	101	2618.49	2618.36	496.00	0.0010
103	102	2618.81	2618.69	496.00	0.0010
104	103	2619.14	2619.01	496.00	0.0010
105	104	2619.46	2619.34	496.00	0.0010

Manholes			
Manhole No	Rim Elevation	Invert Elevation	Depth
100	-999	2617.94	-999
101	-999	2618.26	-999
102	-999	2618.59	-999
103	-999	2618.91	-999
104	2630.00	2619.24	10.76

Cleanouts	
Cleanout No	Rim Elevation

SEE MAP V25

SEE MAP U26



V26	Scale: 1" = 200' NOT FOR CONSTRUCTION USE		CITY OF VICTORVILLE	Sewer Atlas Book	DISCLAIMER This Map and accompanying Datasheet represent a visual aid intended to assist City of Victorville personnel with the management of Sewer System facilities. Data provided hereon is not a guarantee of actual field conditions nor a substitute for record drawings and field verification.		November 2006	V26

SEE MAP V27

Pipeline, Manhole and Cleanout Data of Tile V27

Pipelines					
Upstream Manhole	Downstream Manhole	Upstream Invert	Downstream Invert	Pipe Length	Slope
100	101	2620.71	2620.70	309.02	0.0010
100	100	2620.93	2620.91	346.00	0.0010
101	102	2620.60	2620.41	296.00	0.0010
102	103	2620.31	2620.25	396.00	0.0010
103	104	2620.05	2619.99	393.30	0.0010
104	105	2619.79	2619.66	496.00	0.0010
105	104	2619.46	2619.34	496.00	0.0010

Manholes			
Manhole No	Rim Elevation	Invert Elevation	Depth
100	-999	2620.81	-999
101	-999	2620.60	-999
102	-999	2620.41	-999
103	2630.00	2620.15	9.85
104	2630.00	2619.89	10.11
105	2630.00	2619.56	10.44

Cleanouts	
Cleanout No	Rim Elevation

SEE MAP V26

SEE MAP U27

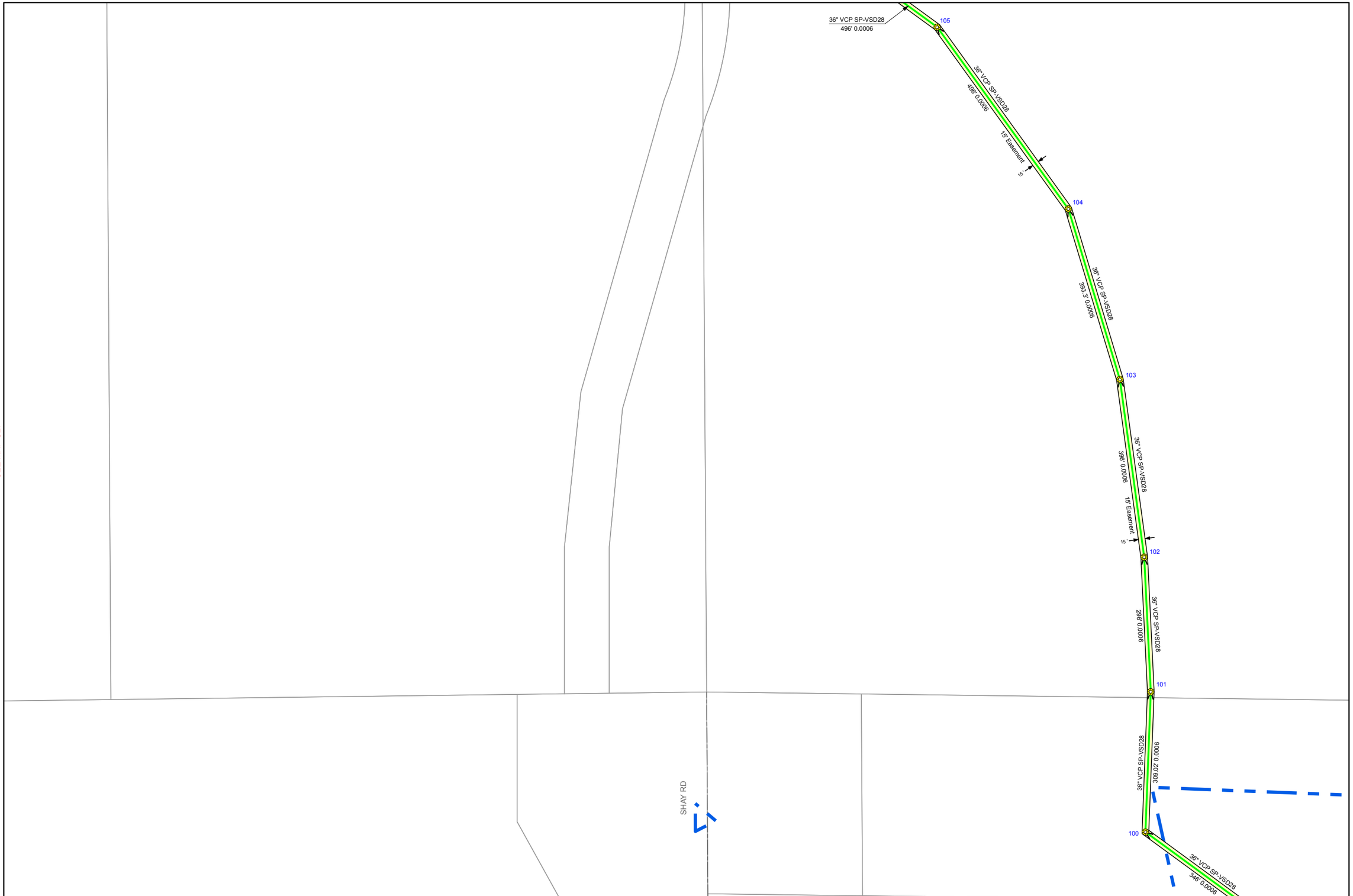

V27	Scale: 1" = 200' NOT FOR CONSTRUCTION USE		CITY OF VICTORVILLE	Sewer Atlas Book	DISCLAIMER This Map and accompanying Datasheet represent a visual aid intended to assist City of Victorville personnel with the management of Sewer System facilities. Data provided hereon is not a guarantee of actual field conditions nor a substitute for record drawings and field verification.		November 2006	V27

SEE MAP V28

Pipeline, Manhole and Cleanout Data of Tile V28

Pipelines					
Upstream Manhole	Downstream Manhole	Upstream Invert	Downstream Invert	Pipe Length	Slope
100	100	2620.93	2620.91	346.00	0.0010
100	104	2631.88	2628.20	494.16	0.0080
101	100	2621.34	2621.13	496.00	0.0010
102	101	2621.60	2621.54	398.06	0.0010
103	102	2624.15	2621.80	327.10	0.0080
104	103	2628.00	2624.35	501.22	0.0080

Manholes			
Manhole No	Rim Elevation	Invert Elevation	Depth
100	-999.00	2621.03	-999.00
101	-999.00	2621.44	-999.00
102	-999.00	2621.70	-999.00
103	-999.00	2624.25	-999.00
104	-999.00	2628.10	-999.00

Cleanouts	
Cleanout No	Rim Elevation

SEE MAP V27

V28	Scale: 1" = 200' NOT FOR CONSTRUCTION USE		CITY OF VICTORVILLE	Sewer Atlas Book	DISCLAIMER This Map and accompanying Datasheet represent a visual aid intended to assist City of Victorville personnel with the management of Sewer System facilities. Data provided hereon is not a guarantee of actual field conditions nor a substitute for record drawings and field verification.		November 2006	V28

SEE MAP V29

Pipeline, Manhole and Cleanout Data of Tile V29

Pipelines					
Upstream Manhole	Downstream Manhole	Upstream Invert	Downstream Invert	Pipe Length	Slope
100	104	2631.88	2628.20	494.16	0.0080
100	101	2632.43	2632.34	443.77	0.0010
101	100	2632.14	2632.08	398.80	0.0010

Manholes			
Manhole No	Rim Elevation	Invert Elevation	Depth
100	-999	2631.98	-999
101	-999	2632.24	-999

Cleanouts	
Cleanout No	Rim Elevation

SEE MAP V28



SEE MAP W29

V29	Scale: 1" = 200' NOT FOR CONSTRUCTION USE		**CITY OF VICTORVILLE**	**Sewer Atlas Book**	DISCLAIMER This Map and accompanying Datasheet represent a visual aid intended to assist City of Victorville personnel with the management of Sewer System facilities. Data provided hereon is not a guarantee of actual field conditions nor a substitute for record drawings and field verification.		November 2006	V29

SEE MAP V30

Pipeline, Manhole and Cleanout Data of Tile V30

Pipelines					
Upstream Manhole	Downstream Manhole	Upstream Invert	Downstream Invert	Pipe Length	Slope
100	103	2819.23	2786.58	483.54	0.0670
101	102	2781.63	2778.45	159.05	0.0200
102	104	2778.35	2773.43	246.21	0.0200
103	101	2786.58	2781.73	174.20	0.0280
103	105	2786.58	2773.29	225.66	0.0580
104	100	2773.33	2766.41	342.02	0.0200

Manholes			
Manhole No	Rim Elevation	Invert Elevation	Depth
100	-999	2819.23	-999
101	2798.42	2781.63	16.79
102	2789.83	2778.35	11.48
103	-999	2786.58	-999
104	2780.35	2773.33	7.02
105	-999	2773.29	-999

Cleanouts	
Cleanout No	Rim Elevation

SEE MAP V29



SEE MAP W30

V30	Scale: 1" = 200' NOT FOR CONSTRUCTION USE		CITY OF VICTORVILLE	Sewer Atlas Book	DISCLAIMER This Map and accompanying Datasheet represent a visual aid intended to assist City of Victorville personnel with the management of Sewer System facilities. Data provided hereon is not a guarantee of actual field conditions nor a substitute for record drawings and field verification.		November 2006	V30

SEE MAP V31

Pipeline, Manhole and Cleanout Data of Tile V31

Pipelines					
Upstream Manhole	Downstream Manhole	Upstream Invert	Downstream Invert	Pipe Length	Slope
100	101	2766.31	2760.08	350.07	0.0180
100	110	2749.44	2745.98	345.00	0.0100
101	102	2759.98	2753.06	346.00	0.0200
102	104	2752.96	2746.04	346.05	0.0200
103	100	2773.53	2766.61	346.86	0.0200
104	100	2773.33	2766.41	342.02	0.0200
104	105	2745.94	2739.02	346.00	0.0200
105	103	2738.92	2732.00	346.00	0.0200
106	103	2732.40	2730.95	97.20	0.0140
107	106	2736.36	2732.50	335.00	0.0120
108	107	2739.90	2736.46	343.54	0.0100
109	108	2742.32	2740.00	184.93	0.0130
110	109	2745.88	2742.42	345.00	0.0100
900	103	2773.83	2773.63	10.00	0.0200

Manholes			
Manhole No	Rim Elevation	Invert Elevation	Depth
100	2774.59	2766.31	8.28
101	2775.76	2759.98	15.78
102	2774.08	2752.96	21.12
103	-999	2773.53	-999
104	2769.90	2745.94	23.96
105	2750.50	2738.92	11.58
106	-999	2732.40	-999
107	-999	2736.36	-999
108	-999	2739.90	-999
109	-999	2742.32	-999
110	-999	2745.88	-999

Cleanouts	
Cleanout No	Rim Elevation

SEE MAP V30

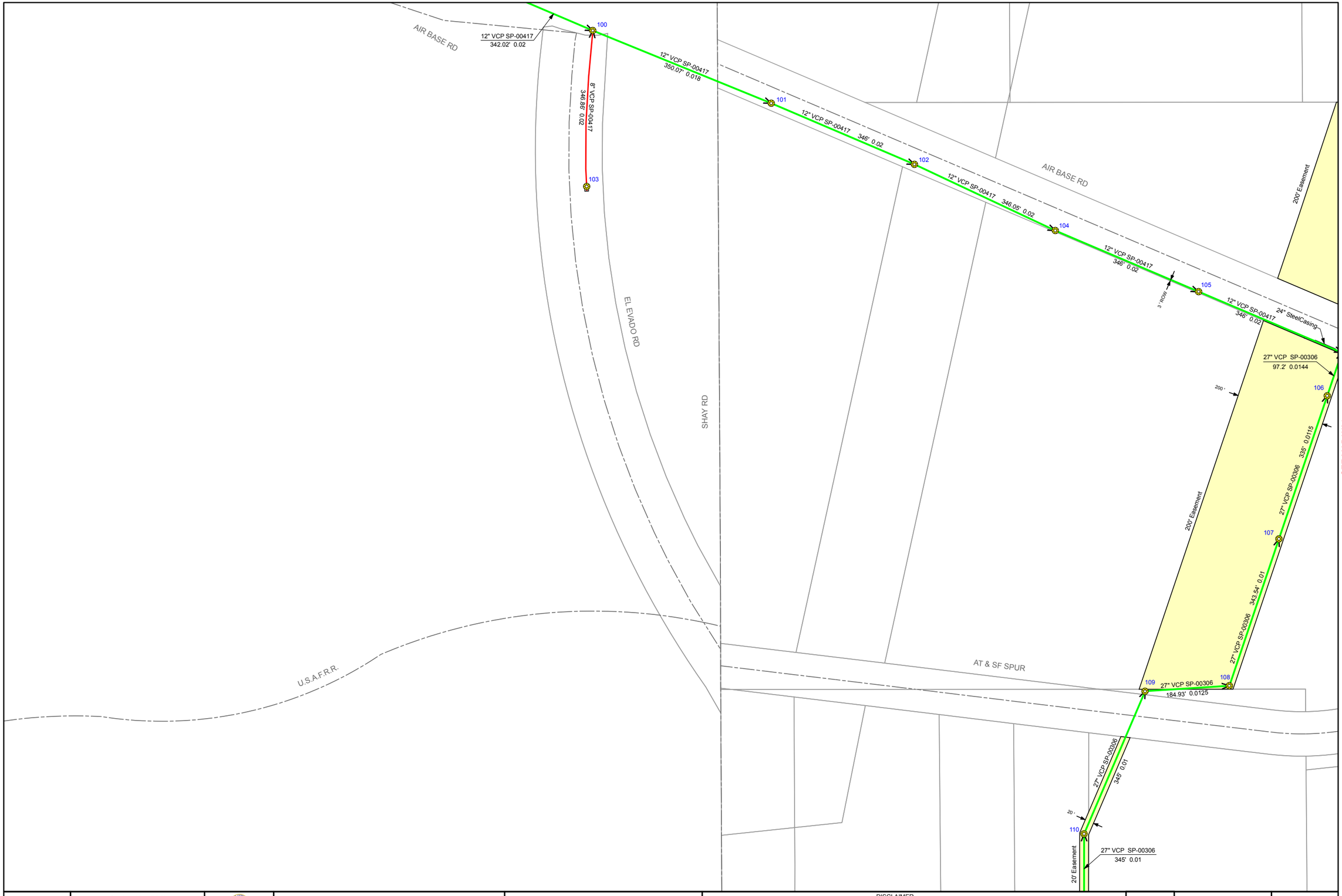

SEE MAP W31

V31	Scale: 1" = 200' NOT FOR CONSTRUCTION USE		CITY OF VICTORVILLE	Sewer Atlas Book	DISCLAIMER This Map and accompanying Datasheet represent a visual aid intended to assist City of Victorville personnel with the management of Sewer System facilities. Data provided hereon is not a guarantee of actual field conditions nor a substitute for record drawings and field verification.		July 2007	V31

SEE MAP V32

Pipeline, Manhole and Cleanout Data of Tile V32

Pipelines					
Upstream Manhole	Downstream Manhole	Upstream Invert	Downstream Invert	Pipe Length	Slope
100	110	2749.44	2745.98	345.00	0.0100
100	105	2769.78	2766.40	337.16	0.0100
101	100	2753.00	2749.54	345.00	0.0100
102	101	2756.00	2753.10	289.29	0.0100
103	102	2759.44	2756.10	332.42	0.0100
104	103	2762.87	2759.54	332.43	0.0100
105	104	2766.30	2762.97	332.18	0.0100

Manholes			
Manhole No	Rim Elevation	Invert Elevation	Depth
100	-999	2749.44	-999
101	-999	2753.00	-999
102	-999	2756.00	-999
103	-999	2759.44	-999
104	-999	2762.87	-999
105	-999	2766.30	-999

Cleanouts	
Cleanout No	Rim Elevation

SEE MAP V31

SEE MAP W32

V32	Scale: 1" = 200' NOT FOR CONSTRUCTION USE		CITY OF VICTORVILLE	Sewer Atlas Book	DISCLAIMER This Map and accompanying Datasheet represent a visual aid intended to assist City of Victorville personnel with the management of Sewer System facilities. Data provided hereon is not a guarantee of actual field conditions nor a substitute for record drawings and field verification.		November 2006	V32

SEE MAP V33

Pipeline, Manhole and Cleanout Data of Tile V33

Pipelines					
Upstream Manhole	Downstream Manhole	Upstream Invert	Downstream Invert	Pipe Length	Slope
100	105	2769.78	2766.40	337.16	0.0100
100	110	2793.70	2790.39	275.56	0.0120
101	100	2780.26	2769.98	346.00	0.0300
102	100	2772.08	2769.88	220.00	0.0100
103	102	2774.49	2772.18	232.45	0.0100
104	102	2780.88	2772.58	372.10	0.0220
105	103	2777.54	2774.69	280.00	0.0110
106	104	2789.20	2780.98	381.95	0.0210
107	105	2781.43	2777.64	345.08	0.0110
108	101	2790.74	2780.36	346.00	0.0300
108	107	2785.02	2781.63	290.59	0.0120
109	108	2786.89	2785.12	147.84	0.0120
110	109	2790.29	2786.99	275.00	0.0120
113	106	2794.00	2789.30	381.94	0.0120
900	100	2770.88	2770.78	10.00	0.0100
901	108	2786.22	2786.02	20.00	0.0100

Manholes			
Manhole No	Rim Elevation	Invert Elevation	Depth
100	2782.00	2769.78	12.22
101	2789.91	2780.26	9.65
102	2786.73	2772.08	14.65
103	-999	2774.49	-999
104	2792.51	2780.88	11.63
105	-999	2777.54	-999
106	2801.39	2789.20	12.19
107	-999	2781.43	-999
108	-999	2785.02	-999
109	-999	2786.89	-999
110	-999	2790.29	-999

Cleanouts	
Cleanout No	Rim Elevation

SEE MAP V32

SEE MAP W33

V33	Scale: 1" = 200' NOT FOR CONSTRUCTION USE		CITY OF VICTORVILLE	Sewer Atlas Book	DISCLAIMER This Map and accompanying Datasheet represent a visual aid intended to assist City of Victorville personnel with the management of Sewer System facilities. Data provided hereon is not a guarantee of actual field conditions nor a substitute for record drawings and field verification.		July 2007	V33

SEE MAP V34

Pipeline, Manhole and Cleanout Data of Tile V34

Pipelines					
Upstream Manhole	Downstream Manhole	Upstream Invert	Downstream Invert	Pipe Length	Slope
100	110	2793.70	2790.39	275.56	0.0120
100	106	2827.54	2823.28	421.52	0.0100
101	100	2798.24	2793.80	370.58	0.0120
102	101	2802.79	2798.34	370.59	0.0120
103	102	2806.95	2802.89	279.18	0.0150
104	103	2812.77	2807.06	345.82	0.0170
105	104	2818.41	2812.87	345.00	0.0160
106	105	2823.18	2818.51	421.52	0.0110
900	102	2804.10	2804.00	10.00	0.0100

Manholes			
Manhole No	Rim Elevation	Invert Elevation	Depth
100	-999	2793.70	-999
101	-999	2798.24	-999
102	-999	2802.79	-999
103	-999	2806.95	-999
104	-999	2812.77	-999
105	-999	2818.41	-999
106	-999	2823.18	-999

Cleanouts	
Cleanout No	Rim Elevation

SEE MAP V33

SEE MAP W34

V34	Scale: 1" = 200' NOT FOR CONSTRUCTION USE		CITY OF VICTORVILLE	Sewer Atlas Book	DISCLAIMER This Map and accompanying Datasheet represent a visual aid intended to assist City of Victorville personnel with the management of Sewer System facilities. Data provided hereon is not a guarantee of actual field conditions nor a substitute for record drawings and field verification.		November 2006	V34

SEE MAP V35

Pipeline, Manhole and Cleanout Data of Tile V35

Pipelines					
Upstream Manhole	Downstream Manhole	Upstream Invert	Downstream Invert	Pipe Length	Slope
100	106	2827.54	2823.28	421.52	0.0100
100	100	2831.00	2827.74	383.79	0.0090
100	113	2873.00	2871.70	210.92	0.0060
101	103	2852.54	2847.30	370.99	0.0140
101	112	2876.53	2873.09	344.00	0.0100
102	101	2855.32	2852.64	372.17	0.0070
103	102	2856.99	2855.42	219.97	0.0070
104	103	2858.00	2857.09	221.02	0.0040
105	901	2877.15	2877.07	8.00	0.0100
105	116	2885.51	2882.27	316.00	-0.0100
106	104	2857.29	2855.85	143.79	0.0100
107	909	2869.02	2867.43	129.89	0.0120
107	118	2888.29	2886.45	316.00	-0.0060
109	110	2879.85	2878.65	233.87	0.0050
110	903	2878.45	2877.69	197.01	0.0050
111	107	2870.00	2869.22	125.58	0.0060
112	106	2872.89	2869.45	343.08	0.0100
113	111	2871.60	2870.20	207.50	0.0070
114	115	2881.60	2874.54	309.63	0.0230
115	113	2874.34	2871.80	82.37	0.0310
116	109	2882.17	2880.05	316.00	0.0070
117	116	2884.77	2882.37	268.73	0.0090
118	117	2886.25	2884.88	263.27	0.0050
900	104	2858.18	2858.10	8.00	0.0100
902	105	2877.43	2877.35	8.00	0.0100
903	105	2877.69	2877.45	43.00	0.0050
909	108	2867.43	2867.13	25.00	0.0120

Manholes			
Manhole No	Rim Elevation	Invert Elevation	Depth
100	-999	2827.54	-999
101	2864.63	2852.54	12.09
102	2868.01	2855.32	12.69
103	2873.03	2856.99	16.04
104	2871.37	2858.00	13.37
105	2887.50	2877.25	10.25
106	-999	-999	-999
107	2879.26	2869.02	10.24
108	2878.27	2867.13	11.14
109	2889.92	2879.85	10.07
110	2888.66	2878.45	10.21
111	2879.87	2870.00	9.87
112	-999	2873.09	-999
113	2881.14	2871.60	9.54
114	2890.20	2881.60	8.60
115	2882.84	2874.34	8.50
116	2891.77	2882.17	9.60
117	2893.38	2884.77	8.61
118	2894.77	2886.25	8.52

Cleanouts	
Cleanout No	Rim Elevation

SEE MAP V34

V35	Scale: 1" = 200' NOT FOR CONSTRUCTION USE		CITY OF VICTORVILLE	Sewer Atlas Book	DISCLAIMER This Map and accompanying Datasheet represent a visual aid intended to assist City of Victorville personnel with the management of Sewer System facilities. Data provided hereon is not a guarantee of actual field conditions nor a substitute for record drawings and field verification.		July 2007	V35

SEE MAP V36

Pipeline, Manhole and Cleanout Data of Tile V36

Pipelines					
Upstream Manhole	Downstream Manhole	Upstream Invert	Downstream Invert	Pipe Length	Slope
100	113	2873.00	2871.70	210.92	0.0060
100	150	2894.75	2892.65	290.82	0.0070
101	112	2876.53	2873.09	344.00	0.0100
102	103	2882.82	2877.81	236.00	0.0210
103	104	2877.71	2873.80	226.00	0.0170
104	100	2873.60	2873.10	110.15	0.0050
105	116	2885.51	2882.27	316.00	-0.0100
106	105	2887.54	2885.71	268.73	-0.0070
107	118	2888.29	2886.45	316.00	-0.0060
108	101	2879.60	2876.63	295.99	0.0010
112	945	2878.70	2877.45	101.88	0.0120
113	948	2886.54	2885.99	94.83	0.0060
114	947	2888.70	2888.05	111.02	0.0060
115	112	2879.50	2878.90	59.46	0.0100
116	117	2882.50	2880.92	244.04	0.0070
117	115	2880.72	2879.70	121.36	0.0080
118	108	2882.90	2879.70	320.44	0.0010
119	114	2889.77	2888.90	149.82	0.0060
120	119	2891.29	2889.97	266.00	0.0050
121	120	2892.75	2891.39	266.00	0.0050
121	122	2892.65	2887.88	266.00	0.0180
122	113	2887.68	2886.74	167.14	0.0060
123	115	2883.70	2879.60	274.00	0.0150
124	125	2887.60	2885.82	278.01	0.0060
125	123	2885.62	2884.00	190.99	0.0090
126	116	2887.30	2882.70	266.00	0.0170
127	118	2888.61	2883.00	261.30	0.0010
128	123	2886.26	2883.90	131.77	0.0180
129	120	2893.61	2891.49	216.00	0.0100
130	122	2888.97	2887.78	213.03	0.0060
131	119	2891.05	2889.87	219.16	0.0050
132	121	2894.06	2892.85	216.00	0.0060
133	128	2889.10	2888.46	155.34	0.0170
134	127	2888.24	2885.71	252.70	0.0010
135	126	2893.60	2887.40	266.00	0.0230
136	137	2893.40	2890.53	292.17	0.0100
137	133	2890.33	2889.30	98.45	0.0100
138	131	2892.82	2891.15	238.00	0.0070
139	129	2895.53	2893.71	244.50	0.0070
140	130	2895.92	2889.07	245.27	0.0280
141	132	2895.93	2894.16	244.50	0.0070
142	134	2890.35	2888.34	199.30	0.0010
143	144	2903.40	2901.40	296.00	0.0090
144	145	2901.30	2899.80	296.00	0.0050
145	147	2899.70	2898.20	296.00	0.0050
146	142	2891.18	2890.45	101.88	0.0070
147	136	2898.10	2896.65	284.71	0.0050
148	146	2901.05	2891.78	216.08	0.0430
149	148	2902.70	2901.15	306.00	0.0050
150	146	2892.55	2891.21	190.12	0.0070
151	144	2904.53	2901.50	230.64	0.0130
152	145	2902.93	2899.90	230.64	0.0130
153	147	2901.33	2808.30	230.64	0.0130
154	149	2905.00	2902.90	237.67	0.0090
155	148	2902.85	2901.15	306.00	0.0050

Manholes			
Manhole No	Rim Elevation	Invert Elevation	Depth
100	2882.40	2873.00	9.40
101	2889.20	2876.53	12.67
102	2891.45	2882.82	8.63
103	2886.31	2877.71	8.60
104	2883.18	2873.60	9.58
105	2894.21	2885.51	8.70
106	2897.20	2887.54	9.66
107	2896.67	2888.29	8.38
108	2894.50	2879.60	14.90
109	2886.11	2876.74	9.37
110	2897.01	2887.66	9.35
111	2894.59	2885.59	9.00
112	2887.69	2878.70	8.99
113	2895.69	2886.54	9.15
114	2897.70	2888.70	9.00
115	2888.80	2879.50	9.30
116	2891.70	2882.50	9.20
117	2890.00	2880.72	9.28
118	2900.00	2882.90	17.10
119	2898.53	2889.77	8.76
120	2900.99	2891.29	18.70
121	2901.42	2892.85	8.57
122	2896.55	2887.68	8.87
123	2893.04	2883.70	9.34
124	2896.12	2887.60	8.52
125	2894.47	2885.62	8.85
126	2896.68	2887.30	9.38
127	2902.60	2885.61	16.99
128	2895.14	2886.26	8.88
129	2902.23	2893.61	8.62
130	2898.08	2888.97	9.11
131	2899.70	2891.05	8.65
132	2902.68	2894.06	8.62
133	2897.60	2886.26	11.34
134	2905.20	2888.24	16.96
135	2902.34	2893.60	8.74
136	2902.02	2893.40	8.62
137	2899.00	2890.33	8.67
138	2901.00	2892.82	8.18
139	2903.65	2895.53	8.12
140	2904.22	2895.92	8.30
141	2904.04	2895.93	8.11
142	2906.80	2890.35	16.45
143	2912.06	2903.50	8.56
144	2910.52	2901.30	9.22
145	2909.02	2899.70	9.32
146	2907.13	2891.18	15.95
147	2907.51	2898.10	9.41
148	2908.15	2901.05	7.10
149	2909.80	2902.70	7.10
150	2908.30	2892.55	15.75
151	2913.38	2904.53	8.85
152	2911.89	2902.93	8.96
153	2910.39	2901.33	9.06
154	2911.40	2905.00	6.40

Cleanouts	
Cleanout No	Rim Elevation
300	2897.77
301	2897.76
302	2903.85
303	2903.70
304	2915.80

SEE MAP V35

SEE MAP U36

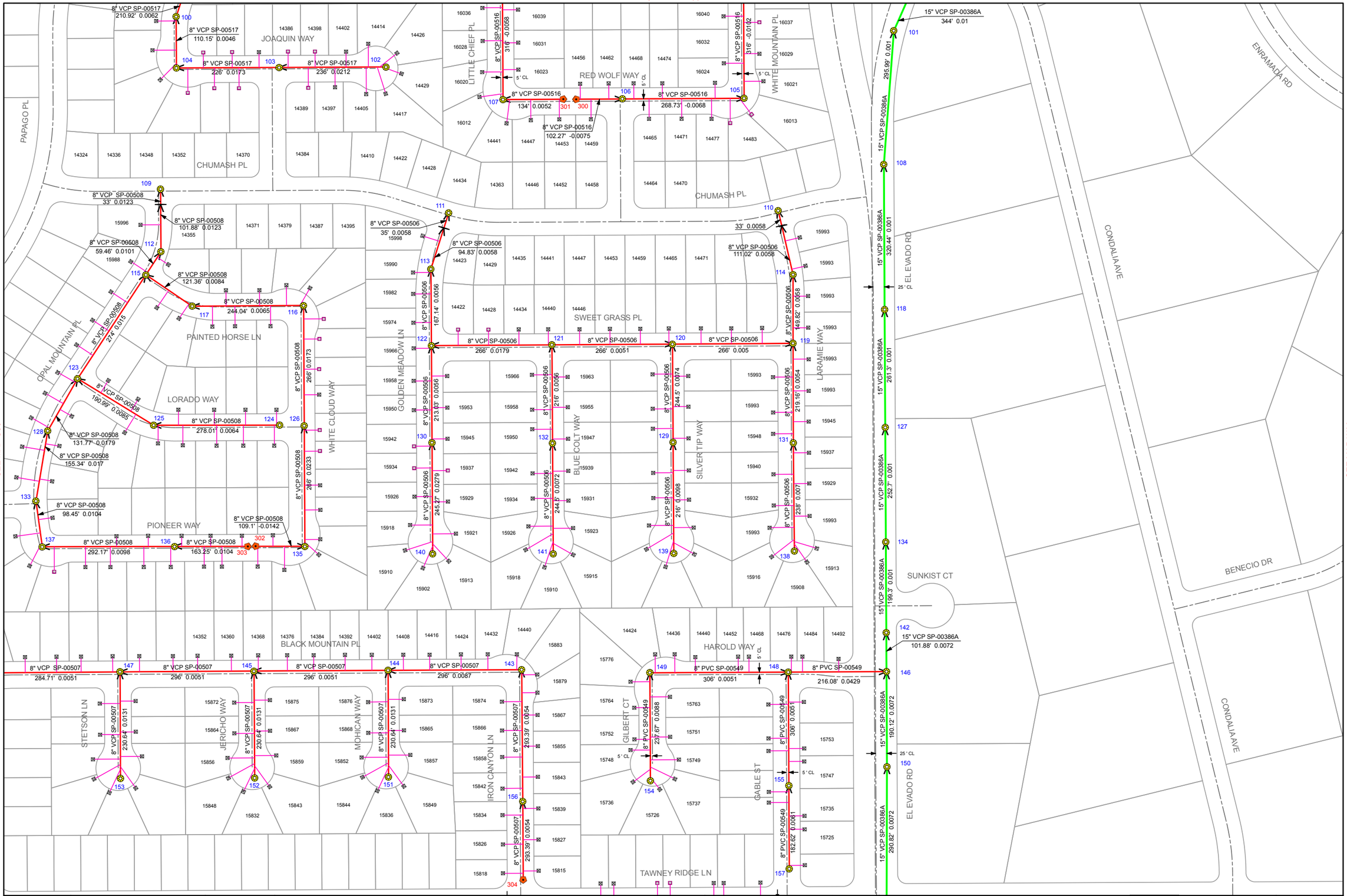

SEE MAP W36

SEE MAP V37

V36	Scale: 1" = 200' NOT FOR CONSTRUCTION USE		CITY OF VICTORVILLE	Sewer Atlas Book	DISCLAIMER This Map and accompanying Datasheet represent a visual aid intended to assist City of Victorville personnel with the management of Sewer System facilities. Data provided hereon is not a guarantee of actual field conditions nor a substitute for record drawings and field verification.		July 2007	V36

Pipeline, Manhole and Cleanout Data of Tile V36

Pipelines					
Upstream Manhole	Downstream Manhole	Upstream Invert	Downstream Invert	Pipe Length	Slope
156	143	2905.17	2903.60	293.39	0.0050
157	155	2904.06	2901.15	182.62	0.0060
300	106	2888.40	2887.64	102.27	-0.0080
301	107	2889.19	2888.29	134.00	0.0050
302	135	2895.35	2893.80	109.10	-0.0140
303	136	2895.19	2893.50	163.25	0.0100
304	156	2906.86	2905.27	293.39	0.0050
945	109	2877.45	2876.74	33.00	0.0120
947	110	2888.05	2887.75	33.00	0.0060
948	111	2885.99	2885.79	35.00	0.0060

Manholes			
Manhole No	Rim Elevation	Invert Elevation	Depth
155	2909.95	2902.85	7.10
156	2918.84	2905.17	13.67
157	2911.06	2904.06	7.00

Cleanouts	
Cleanout No	Rim Elevation

SEE MAP V35

SEE MAP U36

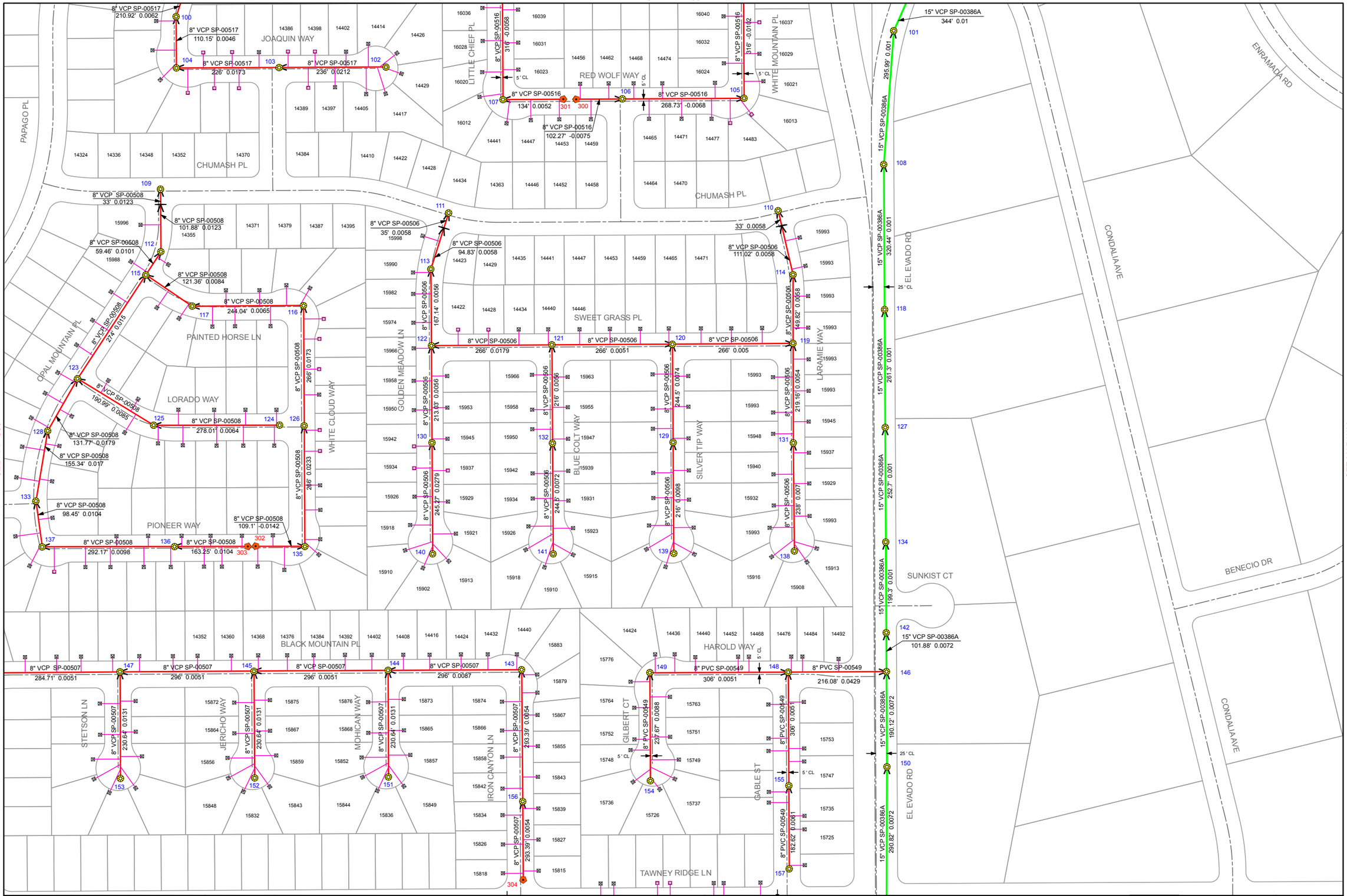

SEE MAP W36

SEE MAP V37

V36	Scale: 1" = 200' NOT FOR CONSTRUCTION USE		CITY OF VICTORVILLE	Sewer Atlas Book	DISCLAIMER This Map and accompanying Datasheet represent a visual aid intended to assist City of Victorville personnel with the management of Sewer System facilities. Data provided hereon is not a guarantee of actual field conditions nor a substitute for record drawings and field verification.		July 2007	V36

Pipeline, Manhole and Cleanout Data of Tile V37

Pipelines					
Upstream Manhole	Downstream Manhole	Upstream Invert	Downstream Invert	Pipe Length	Slope
100	150	2894.75	2892.65	290.82	0.0070
101	100	2899.82	2894.95	118.28	0.0410
102	101	2901.37	2899.92	289.92	0.0050
103	102	2905.97	2901.47	296.03	0.0150
104	103	2909.03	2906.07	296.00	0.0100
105	104	2912.10	2909.13	297.00	0.0100
106	107	2906.76	2903.32	191.00	0.0180
107	102	2903.06	2901.57	298.00	0.0050
108	107	2904.54	2903.26	256.00	0.0050
109	108	2905.92	2904.64	256.00	0.0050
110	109	2907.29	2906.02	254.00	0.0050
111	106	2908.44	2906.96	284.00	0.0050
112	111	2911.10	2908.64	246.00	0.0100
113	112	2913.84	2911.20	264.00	0.0100
114	115	2914.74	2909.11	176.00	0.0320
115	110	2908.91	2907.49	284.00	0.0050
116	111	2910.84	2908.54	288.00	0.0080
117	116	2913.50	2911.04	246.00	0.0100
118	117	2916.77	2913.60	264.00	0.0120
119	120	2916.28	2910.65	176.00	0.0320
120	115	2910.45	2909.01	288.00	0.0050
121	116	2915.34	2910.94	219.00	0.0200
122	123	2917.86	2917.27	118.00	0.0050
123	121	2915.69	2915.44	61.00	0.0040
124	123	2917.15	2915.89	314.00	0.0040
125	124	2918.45	2917.25	300.00	0.0040
125	126	2918.45	2912.17	347.00	0.0180
126	120	2911.97	2910.55	284.00	0.0050
924	100	2895.05	2894.73	13.00	0.0180

Manholes			
Manhole No	Rim Elevation	Invert Elevation	Depth
100	2909.80	2894.75	15.05
101	2910.41	2899.82	10.59
102	2911.90	2901.37	10.53
103	2914.80	2906.97	7.83
104	2917.80	2909.03	8.77
105	2920.70	2912.10	8.60
106	2915.25	2906.76	8.49
107	2913.99	2903.06	10.93
108	2914.91	2904.54	10.37
109	2916.21	2905.92	10.29
110	2917.76	2907.29	10.47
111	2916.69	2908.44	8.25
112	2918.16	2911.10	7.06
113	2919.86	2913.84	6.02
114	2920.52	2914.74	5.78
115	2919.12	2908.91	10.21
116	2918.14	2910.84	7.30
117	2921.39	2913.50	7.89
118	2922.89	2916.77	6.12
119	2922.07	2916.28	5.79
120	2920.58	2910.45	10.13
121	2921.96	2915.34	6.62
122	2925.10	2917.86	7.24
123	2922.94	2915.89	7.05
124	2924.02	2917.15	6.87
125	2924.00	2918.45	5.55
126	2922.00	2911.97	10.03

Cleanouts	
Cleanout No	Rim Elevation

SEE MAP V36

SEE MAP U37

SEE MAP W37

SEE MAP V38

V37	Scale: 1" = 200' NOT FOR CONSTRUCTION USE		CITY OF VICTORVILLE	Sewer Atlas Book	DISCLAIMER This Map and accompanying Datasheet represent a visual aid intended to assist City of Victorville personnel with the management of Sewer System facilities. Data provided hereon is not a guarantee of actual field conditions nor a substitute for record drawings and field verification.		July 2007	V37

Pipeline, Manhole and Cleanout Data of Tile V38

Pipelines					
Upstream Manhole	Downstream Manhole	Upstream Invert	Downstream Invert	Pipe Length	Slope
100	114	2920.75	2919.26	372.00	0.0040
100	108	2932.00	2930.96	346.00	0.0030
100	153	2940.54	2940.33	52.57	0.0040
101	100	2922.26	2920.77	372.00	0.0040
101	144	2947.69	2946.71	245.14	0.0040
102	101	2923.64	2922.28	340.28	0.0040
103	102	2924.80	2923.90	66.00	0.0140
104	103	2926.39	2925.53	286.00	0.0030
105	104	2927.53	2926.49	346.00	0.0030
106	105	2928.64	2927.63	336.00	0.0030
107	106	2929.72	2928.74	329.27	0.0030
108	107	2930.86	2928.82	346.00	0.0030
109	110	2941.46	2940.89	107.15	0.0050
110	112	2940.79	2940.17	117.93	0.0050
111	109	2942.05	2941.56	111.58	0.0040
111	150	2951.32	2945.50	346.00	0.0170
112	109	2940.07	2939.26	160.36	0.0050
113	107	2939.68	2930.00	203.07	0.0480
114	903	2930.41	2927.70	128.96	0.0210
115	110	2941.71	2940.99	112.44	0.0060
116	115	2942.73	2941.81	120.45	0.0080
117	111	2943.26	2942.25	228.73	0.0040
118	123	2942.66	2941.76	171.90	0.0050
119	113	2940.66	2939.78	219.33	0.0040
120	117	2943.79	2943.36	97.19	0.0040
121	926	2931.95	2930.63	263.15	0.0050
122	116	2945.23	2942.83	250.44	0.0100
123	128	2948.01	2946.25	348.96	0.0050
124	122	2947.00	2945.33	83.78	0.0200
125	119	2941.99	2940.86	283.29	0.0040
126	124	2948.75	2947.20	194.00	0.0080
127	120	2948.75	2943.89	342.94	0.0140
128	130	2946.05	2944.80	245.55	0.0050
129	135	2943.26	2941.97	253.69	0.0050
130	129	2944.70	2943.46	245.55	0.0050
131	134	2944.73	2943.74	247.13	0.0040
132	121	2937.21	2932.05	364.21	0.0140
133	137	2951.00	2949.70	212.67	0.0060
134	125	2943.54	2942.19	337.90	0.0040
135	136	2941.77	2941.52	46.08	0.0050
136	138	2941.32	2938.95	160.04	0.0150
137	143	2949.60	2948.00	246.81	0.0070
138	132	2937.92	2937.41	169.01	0.0040
139	145	2945.09	2943.86	182.60	0.0070
140	139	2946.07	2945.19	144.20	0.0060
141	138	2938.23	2938.08	31.46	0.0040
142	134	2945.83	2943.74	161.11	0.0130
143	140	2947.90	2946.17	283.68	0.0060
144	124	2948.35	2947.20	114.48	0.0100
144	142	2946.51	2946.03	119.90	0.0040
145	136	2943.66	2941.52	176.22	0.0120
146	140	2948.00	2946.27	102.11	0.0170
147	143	2949.40	2948.10	117.49	0.0110
148	137	2952.25	2949.80	205.96	0.0120
149	148	2954.10	2952.45	122.88	0.0130

Manholes			
Manhole No	Rim Elevation	Invert Elevation	Depth
100	2934.20	2920.75	13.40
101	2931.40	2922.26	9.14
102	2934.50	2923.64	10.80
103	2937.10	2924.80	12.15
104	2939.04	2926.39	12.60
105	2942.19	2927.53	14.61
106	2944.94	2928.64	16.25
107	2946.61	2929.72	16.84
108	2946.76	2930.86	15.90
109	2949.71	2941.46	8.20
110	2949.16	2940.79	8.32
111	2950.15	2942.05	8.00
112	2948.84	2940.07	8.52
113	2948.71	2939.68	9.03
114	2938.80	2930.41	8.29
115	2949.75	2941.71	7.99
116	2950.57	2942.73	7.79
117	2951.47	2943.26	8.18
118	2950.81	2942.66	8.10
119	2950.99	2940.66	10.33
120	2952.14	2943.79	8.30
121	2940.30	2931.95	8.30
122	2953.21	2945.23	7.93
123	2953.93	2948.01	5.92
124	2955.08	2947.00	8.08
125	2953.23	2941.99	11.24
126	2956.74	2948.75	7.94
127	2956.63	2948.75	7.83
128	2952.86	2946.05	6.81
129	2949.91	2943.26	6.65
130	2951.24	2944.70	6.54
131	2960.00	2944.73	15.10
132	2948.30	2937.21	10.99
133	2957.49	2951.00	6.49
134	2961.40	2943.54	17.56
135	2949.56	2941.77	7.79
136	2949.90	2941.32	8.58
137	2956.13	2949.60	6.53
138	2949.80	2938.12	11.88
139	2952.20	2945.09	7.11
140	2953.28	2946.07	7.21
141	2950.00	2938.23	11.72
142	2959.50	2945.83	14.30
143	2954.80	2947.90	6.90
144	2958.36	2946.51	9.85
145	2951.46	2943.66	7.80
146	2954.54	2948.00	6.54
147	2955.88	2949.40	6.48
148	2958.87	2952.25	6.62
149	2960.60	2954.10	6.50
150	2958.92	2945.30	11.52
151	2952.50	2939.23	13.17
152	2958.98	2951.87	7.11
153	2952.00	2940.13	11.77

Cleanouts	
Cleanout No	Rim Elevation
300	2939.00
301	2939.40
302	2939.90
303	2939.40
304	2939.61
305	-999
306	2939.82
307	2940.50
308	2941.50

SEE MAP V37

SEE MAP U38

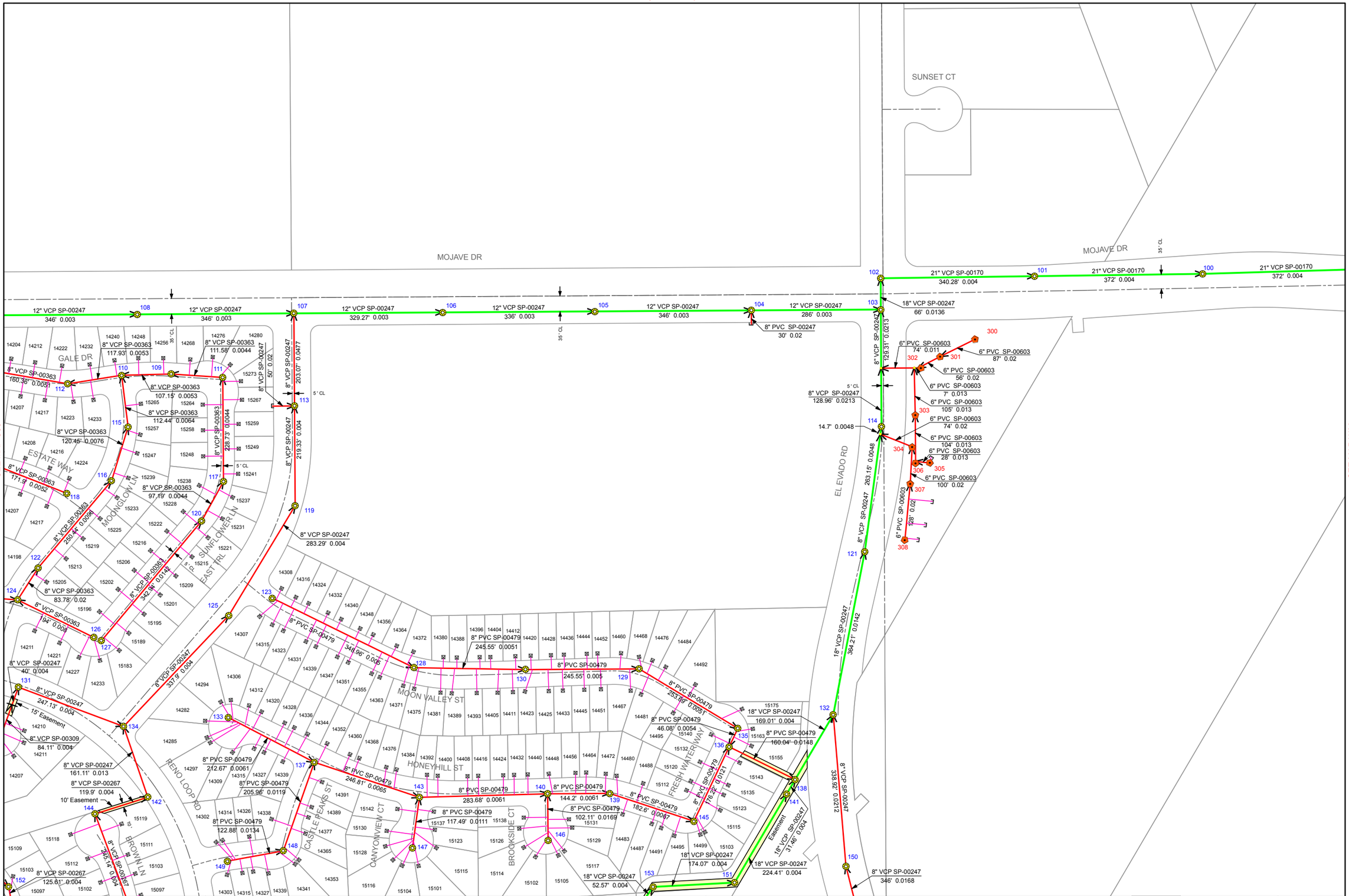

SEE MAP W38

V38	Scale: 1" = 200' NOT FOR CONSTRUCTION USE		CITY OF VICTORVILLE	Sewer Atlas Book	DISCLAIMER This Map and accompanying Datasheet represent a visual aid intended to assist City of Victorville personnel with the management of Sewer System facilities. Data provided hereon is not a guarantee of actual field conditions nor a substitute for record drawings and field verification.		July 2007	V38

SEE MAP V39

Pipeline, Manhole and Cleanout Data of Tile V38

Pipelines					
Upstream Manhole	Downstream Manhole	Upstream Invert	Downstream Invert	Pipe Length	Slope
150	132	2945.30	2938.11	338.92	0.0210
151	141	2939.23	2938.33	224.41	0.0040
152	103	2951.87	2951.37	125.61	0.0040
153	151	2940.13	2939.43	174.07	0.0040
162	1019	2945.43	2945.09	84.11	0.0040
186	152	2952.34	2952.07	67.66	0.0040
300	301	2932.86	2931.12	87.00	0.0200
301	901	2931.12	2930.00	56.00	0.0200
302	901	2930.02	2930.00	1.54	0.0130
303	902	2939.90	2931.32	105.00	0.0130
304	926	2933.66	2932.17	74.00	0.0200
305	931	2933.20	2932.73	28.00	0.0130
306	931	2932.75	2932.73	1.54	0.0130
307	304	2935.66	2933.66	100.00	0.0200
308	307	2937.30	2935.66	128.00	0.0200
900	104	2927.27	2926.67	30.00	0.0200
901	902	2930.00	2929.90	7.00	0.0130
902	903	2929.90	2929.10	74.00	0.0110
903	103	2927.70	2924.90	129.31	0.0210
922	113	2940.88	2939.88	50.00	0.0200
926	114	2930.63	2930.61	14.70	0.0050
931	303	2932.73	2931.32	104.00	0.0130
1019	131	2945.09	2944.93	40.00	0.0040

Manholes			
Manhole No	Rim Elevation	Invert Elevation	Depth

Cleanouts	
Cleanout No	Rim Elevation

SEE MAP V37

SEE MAP U38

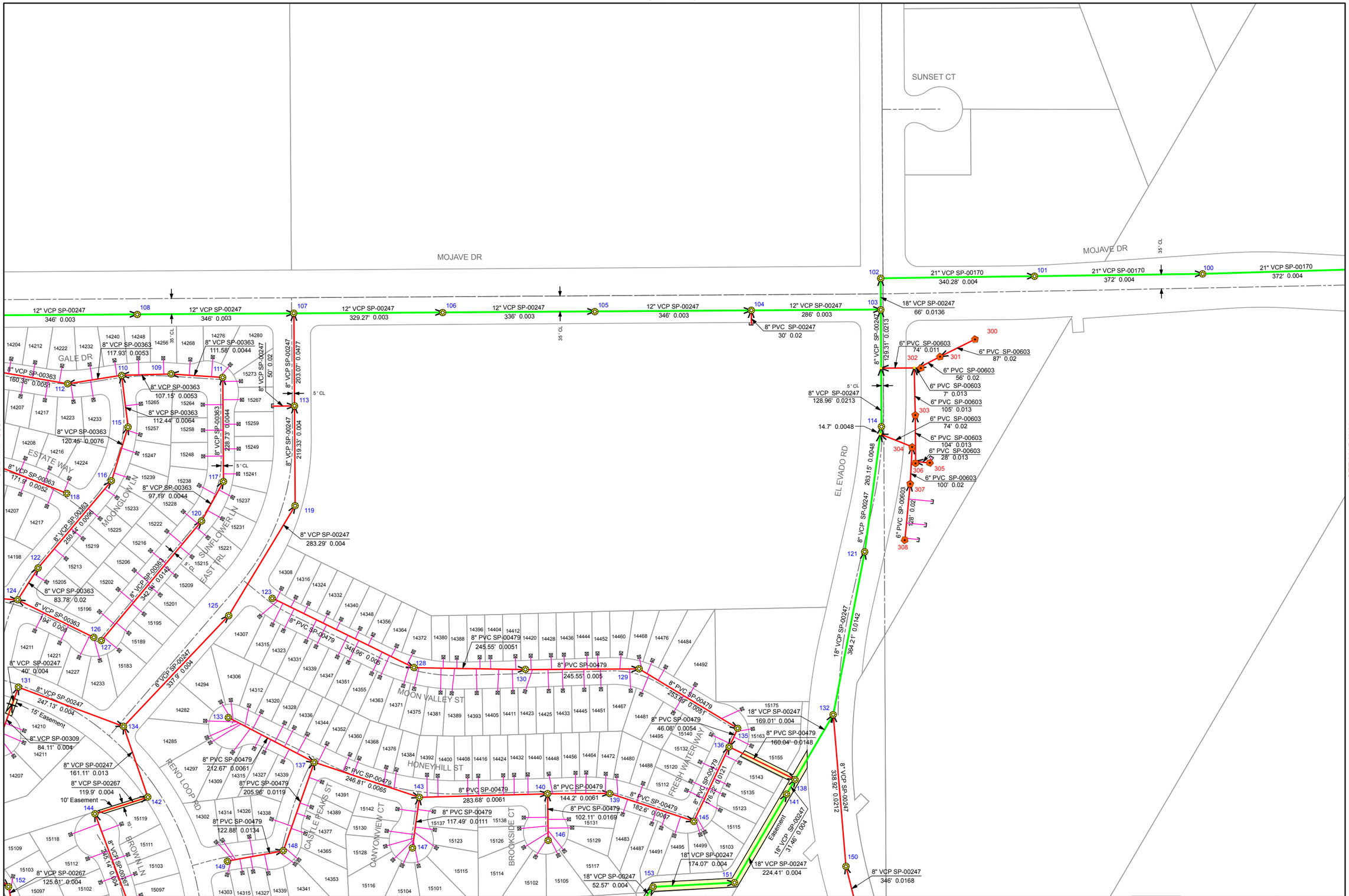

SEE MAP W38

V38	Scale: 1" = 200' NOT FOR CONSTRUCTION USE		CITY OF VICTORVILLE	Sewer Atlas Book	DISCLAIMER This Map and accompanying Datasheet represent a visual aid intended to assist City of Victorville personnel with the management of Sewer System facilities. Data provided hereon is not a guarantee of actual field conditions nor a substitute for record drawings and field verification.		July 2007	V38

SEE MAP V39

Pipeline, Manhole and Cleanout Data of Tile V39

Pipelines					
Upstream Manhole	Downstream Manhole	Upstream Invert	Downstream Invert	Pipe Length	Slope
100	153	2940.54	2940.33	52.57	0.0040
100	163	2960.00	2958.90	276.00	0.0040
101	144	2947.69	2946.71	245.14	0.0040
102	100	2941.00	2940.74	65.63	0.0040
102	1286	2967.73	2966.61	117.95	0.0100
103	114	2951.17	2950.65	129.62	0.0040
103	173	2977.16	2976.38	135.07	0.0060
104	108	2944.62	2943.15	184.03	0.0080
104	166	2968.35	2965.85	306.11	0.0080
105	104	2947.15	2944.82	291.00	0.0080
105	170	2974.55	2972.80	264.00	0.0070
106	105	2951.83	2947.25	286.45	0.0160
107	106	2952.40	2951.93	38.82	0.0120
107	174	2970.64	2969.15	224.30	0.0070
108	102	2942.25	2941.20	152.71	0.0070
109	106	2952.54	2952.03	64.19	0.0080
110	101	2948.63	2947.89	184.26	0.0040
111	150	2951.32	2945.50	346.00	0.0170
112	110	2949.25	2948.83	104.98	0.0040
113	109	2953.41	2952.74	166.41	0.0040
114	112	2950.45	2949.45	251.14	0.0040
114	118	2949.24	2947.35	94.47	0.0200
115	114	2953.88	2949.44	277.53	0.0160
116	117	2954.80	2954.22	143.28	0.0040
117	113	2954.02	2953.71	78.72	0.0040
118	108	2946.45	2942.35	289.00	0.0140
119	108	2947.95	2945.15	209.54	0.0130
120	112	2956.38	2948.35	267.84	0.0260
121	111	2954.08	2951.52	319.94	0.0080
122	113	2955.85	2953.61	275.49	0.0080
123	118	2950.05	2946.55	215.37	0.0160
124	120	2957.68	2956.58	275.62	0.0040
124	128	2955.18	2952.85	145.45	0.0160
125	124	2957.72	2956.38	146.55	0.0160
126	127	2957.85	2956.87	187.39	0.0050
127	122	2956.67	2956.05	104.61	0.0060
128	123	2951.95	2950.15	111.98	0.0160
129	119	2950.12	2948.05	284.00	0.0080
130	129	2952.80	2950.32	306.00	0.0080
131	130	2955.42	2952.90	296.00	0.0090
132	131	2957.34	2955.52	214.29	0.0090
133	122	2959.51	2955.95	296.00	0.0120
134	121	2957.05	2954.28	346.00	0.0080
135	120	2961.85	2956.48	304.31	0.0180
135	139	2960.30	2958.35	122.00	0.0160
136	135	2962.42	2960.50	160.00	0.0120
137	138	2962.45	2961.20	183.97	0.0070
138	133	2961.00	2959.71	128.03	0.0100
139	128	2957.45	2952.05	296.00	0.0180
140	129	2952.29	2950.22	276.00	0.0080
141	140	2955.28	2952.49	306.00	0.0090
142	141	2958.16	2955.38	296.00	0.0090
143	142	2960.40	2958.26	221.00	0.0100
143	132	2960.50	2957.60	276.00	0.0110
144	133	2962.51	2959.61	241.00	0.0120

Manholes			
Manhole No	Rim Elevation	Invert Elevation	Depth
100	2949.20	2940.54	8.56
101	2958.51	2947.69	10.82
102	2950.00	2941.00	8.90
103	2960.30	2951.17	9.13
104	2953.10	2944.62	8.38
105	2955.20	2947.15	8.00
106	2959.50	2951.83	7.62
107	2960.10	2952.40	7.65
108	2951.30	2942.25	9.00
109	2960.70	2952.54	8.06
110	2960.81	2948.63	12.18
111	2960.31	2951.32	8.89
112	2962.35	2949.25	13.10
113	2961.40	2953.41	7.89
114	2957.40	2949.24	8.06
115	2962.06	2953.88	8.13
116	2962.80	2954.80	7.95
117	2962.50	2954.02	8.38
118	2955.60	2946.45	9.10
119	2955.00	2947.95	7.05
120	2966.41	2956.38	10.03
121	2962.99	2954.08	8.81
122	2963.80	2955.85	7.90
123	2958.40	2950.05	8.30
124	2963.21	2955.18	7.93
125	2965.90	2957.72	8.13
126	2965.90	2957.85	8.13
127	2965.00	2956.67	8.23
128	2960.50	2951.95	8.50
129	2956.50	2950.12	6.38
130	2959.10	2952.80	6.30
131	2961.90	2955.42	6.48
132	2963.70	2957.34	6.36
133	2967.70	2959.51	8.14
134	2965.87	2957.05	8.77
135	2968.60	2960.30	8.20
136	2970.50	2962.42	8.03
137	2970.60	2962.45	8.10
138	2969.20	2961.00	8.10
139	2966.50	2957.45	7.60
140	2958.40	2952.29	6.11
141	2961.50	2955.28	6.22
142	2964.70	2958.16	6.54
143	2966.80	2960.40	6.40
144	2971.00	2962.51	8.39
145	2971.40	2962.30	9.00
146	2976.90	2967.80	9.00
147	2976.60	2968.52	8.03
148	2972.70	2964.12	8.48
149	2977.60	2968.30	9.20
150	2963.88	2956.22	7.50
151	2969.00	2960.75	8.20
152	2970.50	2962.25	8.20
153	2964.98	2957.60	7.30
154	2966.95	2959.12	7.80

Cleanouts	
Cleanout No	Rim Elevation
300	2962.50
301	2969.50
302	2967.50

V39	Scale: 1" = 200' NOT FOR CONSTRUCTION USE		CITY OF VICTORVILLE	Sewer Atlas Book	DISCLAIMER This Map and accompanying Datasheet represent a visual aid intended to assist City of Victorville personnel with the management of Sewer System facilities. Data provided hereon is not a guarantee of actual field conditions nor a substitute for record drawings and field verification.		July 2007	V39

Pipeline, Manhole and Cleanout Data of Tile V39

Pipelines					
Upstream Manhole	Downstream Manhole	Upstream Invert	Downstream Invert	Pipe Length	Slope
145	139	2962.30	2957.55	229.37	0.0210
146	145	2967.80	2962.50	292.70	0.0180
147	148	2968.52	2964.32	266.33	0.0160
148	144	2964.12	2962.71	117.58	0.0120
149	146	2968.30	2968.00	24.28	0.0120
150	130	2956.22	2953.91	200.35	-0.0120
151	134	2960.75	2957.15	336.88	0.0100
152	103	2951.87	2951.37	125.61	0.0040
152	151	2962.25	2960.85	115.12	0.0120
153	150	2957.60	2956.42	168.00	-0.0070
154	153	2959.12	2957.80	329.01	-0.0040
155	154	2960.80	2959.22	331.57	-0.0050
156	157	2974.50	2971.13	186.00	0.0180
157	149	2970.25	2968.50	330.00	0.0050
158	157	2973.77	2971.15	301.03	0.0090
159	168	2968.69	2968.18	127.70	0.0040
160	159	2969.79	2968.89	224.30	0.0040
161	155	2963.50	2961.00	216.66	-0.0120
162	157	2971.20	2970.35	109.05	0.0080
163	153	2958.80	2957.70	276.00	-0.0040
164	163	2960.95	2959.00	316.11	0.0060
165	164	2965.06	2961.05	349.00	0.0120
166	152	2965.75	2962.36	335.91	0.0100
167	166	2967.45	2965.95	50.00	0.0300
168	167	2967.98	2967.55	108.00	0.0040
169	158	2975.20	2973.97	224.37	0.0050
170	162	2972.60	2971.40	144.10	0.0080
171	172	2973.93	2973.60	84.15	0.0040
172	175	2973.40	2973.05	86.32	0.0040
173	169	2976.18	2975.40	134.56	0.0060
174	168	2969.05	2968.18	216.00	0.0040
175	108	2972.86	2972.06	197.63	0.0040
300	132	2958.08	2957.60	120.00	0.0040
301	140	2953.13	2952.39	99.00	0.0080
302	143	2961.56	2960.60	87.00	0.0110
1084	134	2958.25	2957.25	50.00	0.0200
1173	150	2956.52	2956.42	8.00	0.0120
1176	152	2961.95	2960.95	50.00	0.0200
1286	165	2966.61	2965.26	158.00	0.0090

Manholes			
Manhole No	Rim Elevation	Invert Elevation	Depth
155	2968.90	2960.80	8.50
156	2982.50	2974.50	8.00
157	2980.54	2970.25	10.24
158	2982.30	2973.77	8.50
159	2976.70	2968.69	7.91
160	2978.04	2969.79	8.20
161	2971.64	2963.50	8.10
162	2981.28	2971.20	9.98
163	2966.75	2958.80	7.90
164	2968.63	2960.95	7.63
165	2972.76	2965.06	7.70
166	2974.00	2965.75	8.20
167	2974.02	2967.45	6.52
168	2975.86	2967.98	7.83
169	2983.20	2975.20	7.90
170	2982.30	2972.60	9.60
171	2982.46	2973.93	8.48
172	2981.71	2973.40	8.21
173	2983.90	2976.18	7.60
174	2977.96	2969.05	8.51
175	2981.28	2972.85	8.33

Cleanouts	
Cleanout No	Rim Elevation

V39	Scale: 1" = 200' NOT FOR CONSTRUCTION USE		CITY OF VICTORVILLE	Sewer Atlas Book	DISCLAIMER This Map and accompanying Datasheet represent a visual aid intended to assist City of Victorville personnel with the management of Sewer System facilities. Data provided hereon is not a guarantee of actual field conditions nor a substitute for record drawings and field verification.		July 2007	V39

Pipeline, Manhole and Cleanout Data of Tile V40

Pipelines					
Upstream Manhole	Downstream Manhole	Upstream Invert	Downstream Invert	Pipe Length	Slope
100	163	2960.00	2958.90	276.00	0.0040
100	177	2987.13	2982.56	341.34	-0.0130
101	901	2963.84	2961.23	280.00	0.0090
102	101	2967.63	2963.94	338.49	0.0110
102	1286	2967.73	2966.61	117.95	0.0100
103	173	2977.16	2976.38	135.07	0.0060
104	166	2968.35	2965.85	306.11	0.0080
105	170	2974.55	2972.80	264.00	0.0070
106	932	2961.33	2960.67	112.67	-0.0040
107	174	2970.64	2969.15	224.30	0.0070
108	107	2971.86	2970.84	255.00	0.0040
109	108	2973.50	2971.96	297.00	0.0050
110	114	2963.52	2962.25	111.09	-0.0140
111	110	2966.99	2963.62	221.09	-0.0150
111	113	2977.80	2977.08	178.00	0.0040
112	111	2971.57	2967.09	293.28	-0.0150
113	105	2976.18	2974.65	273.00	0.0060
114	106	2962.05	2961.43	155.94	-0.0040
115	104	2971.45	2968.45	346.00	0.0090
116	107	2971.77	2970.74	256.00	0.0040
117	116	2976.09	2971.97	257.70	0.0160
118	117	2977.51	2976.19	254.15	0.0050
119	118	2978.44	2977.71	140.56	0.0050
120	992	2968.08	2967.33	177.65	-0.0040
121	998	2963.87	2962.37	90.10	-0.0080
122	112	2973.96	2971.27	336.00	-0.0070
123	119	2979.80	2978.64	223.29	0.0050
124	134	2978.93	2977.83	256.00	0.0040
125	124	2979.99	2979.13	236.00	0.0040
126	125	2981.31	2980.09	196.00	0.0060
127	115	2974.75	2971.55	346.00	0.0090
128	126	2981.94	2981.51	106.00	0.0040
129	120	2969.85	2968.28	314.90	-0.0050
130	121	2966.47	2964.07	303.97	-0.0080
131	123	2984.82	2979.90	246.00	0.0200
132	127	2976.70	2974.85	234.19	0.0090
133	132	2977.10	2976.90	50.00	0.0040
134	113	2979.55	2976.28	281.00	0.0120
134	133	2977.63	2977.20	108.00	0.0040
135	134	2980.15	2977.73	216.00	0.0110
136	135	2983.70	2980.25	216.00	0.0160
137	122	2976.31	2974.06	346.00	-0.0070
138	128	2983.52	2982.14	266.00	0.0050
139	129	2971.49	2970.05	255.96	-0.0060
140	131	2989.05	2984.92	246.00	0.0170
141	130	2968.88	2966.67	276.26	-0.0080
142	141	2972.93	2969.08	207.71	-0.0190
143	142	2977.27	2973.03	274.00	-0.0160
144	137	2977.28	2976.41	175.42	-0.0050
145	144	2978.99	2977.48	107.74	-0.0150
146	149	2984.70	2983.31	116.00	0.0120
147	134	2979.09	2977.83	266.00	0.0050
148	147	2980.32	2979.29	256.00	0.0040
149	148	2983.11	2980.42	223.96	0.0120
150	138	2984.95	2983.62	266.00	0.0050

Manholes			
Manhole No	Rim Elevation	Invert Elevation	Depth
100	2968.54	2960.00	8.30
101	2971.54	2963.84	7.70
102	2975.25	2967.63	7.62
103	2984.30	2977.66	6.64
104	2976.60	2968.35	8.20
105	2984.20	2974.55	9.60
106	2968.43	2961.33	7.10
107	2978.92	2970.64	8.23
108	2980.34	2971.86	8.43
109	2981.90	2973.50	8.35
110	2970.39	2963.52	6.87
111	2974.18	2966.99	7.19
112	2978.36	2971.57	6.79
113	2987.80	2978.28	11.57
114	2968.73	2962.05	6.68
115	2979.70	2971.45	8.20
116	2980.89	2971.77	8.52
117	2984.25	2978.09	8.11
118	2985.73	2977.51	8.12
119	2986.51	2978.44	7.97
120	2976.10	2968.08	7.90
121	2970.19	2963.87	6.20
122	2981.19	2973.96	7.23
123	2986.96	2979.80	9.11
124	2987.43	2978.93	8.40
125	2988.87	2979.99	8.83
126	2989.74	2981.31	8.33
127	2983.00	2974.75	8.20
128	2990.45	2981.94	8.41
129	2977.70	2969.85	7.80
130	2972.15	2966.47	5.60
131	2993.15	2984.82	8.28
132	2985.00	2976.70	8.20
133	2984.83	2977.10	7.48
134	2985.96	2977.63	8.28
135	2989.07	2980.15	8.87
136	2991.75	2983.70	8.00
137	2983.41	2976.31	7.10
138	2992.01	2983.52	8.44
139	2979.30	2971.49	7.90
140	2997.18	2989.05	8.08
141	2976.45	2968.88	7.50
142	2979.61	2972.93	6.60
143	2983.46	2977.27	6.20
144	2984.81	2977.28	7.53
145	2985.99	2978.99	7.00
146	2993.24	2984.70	8.49
147	2987.48	2979.09	8.34
148	2988.99	2980.32	8.62
149	2991.58	2983.11	8.35
150	2993.79	2984.95	8.79
151	2999.32	2990.82	8.40
152	2988.58	2980.06	8.47
153	2981.04	2973.20	7.80
154	2982.83	2975.25	7.50

Cleanouts	
Cleanout No	Rim Elevation

SEE MAP V39

SEE MAP U40

SEE MAP W40

SEE MAP V41

V40	Scale: 1" = 200' NOT FOR CONSTRUCTION USE		CITY OF VICTORVILLE	Sewer Atlas Book	DISCLAIMER This Map and accompanying Datasheet represent a visual aid intended to assist City of Victorville personnel with the management of Sewer System facilities. Data provided hereon is not a guarantee of actual field conditions nor a substitute for record drawings and field verification.		July 2007	V40

Pipeline, Manhole and Cleanout Data of Tile V40

Pipelines					
Upstream Manhole	Downstream Manhole	Upstream Invert	Downstream Invert	Pipe Length	Slope
151	156	2990.82	2989.18	256.00	0.0080
152	147	2980.06	2979.19	216.00	0.0040
153	1278	2973.20	2972.55	125.00	-0.0050
154	153	2975.25	2973.40	333.22	-0.0060
155	154	2977.88	2975.35	327.05	-0.0080
156	150	2988.98	2985.05	285.57	0.0150
157	148	2981.55	2980.52	256.00	0.0040
158	157	2984.10	2981.75	196.00	0.0120
159	170	2991.81	2990.58	256.00	0.0050
160	156	2989.90	2989.08	68.10	0.0120
161	151	2995.01	2991.02	272.00	0.0130
162	155	2980.73	2978.08	131.39	0.0200
163	167	2980.42	2979.80	47.30	-0.0130
164	152	2981.11	2980.16	236.00	0.0040
165	153	2975.32	2973.40	272.01	-0.0070
166	165	2977.55	2975.52	322.74	-0.0060
167	166	2979.60	2977.65	316.00	-0.0060
168	157	2982.68	2981.65	256.00	0.0040
169	168	2984.61	2982.88	216.00	0.0080
170	169	2990.38	2984.71	217.96	0.0260
171	160	2992.27	2990.10	217.23	0.0100
172	171	2995.94	2992.47	263.10	0.0130
173	172	2997.85	2996.04	266.00	0.0070
174	170	2993.46	2990.58	96.00	0.0300
175	108	2972.86	2972.06	197.63	0.0040
175	151	2977.77	2975.25	346.00	-0.0070
176	175	2980.40	2977.87	346.00	-0.0070
177	176	2982.36	2980.50	372.77	-0.0050
901	100	2961.23	2960.20	48.00	0.0080
932	100	2960.87	2960.10	48.00	0.0040
992	111	2967.33	2967.10	53.00	-0.0040
998	114	2962.37	2962.15	57.00	-0.0040
1278	125	2972.55	2972.38	43.00	0.0040
1369	164	2981.35	2981.21	34.00	0.0040
1436	177	2982.58	2982.56	4.00	-0.0050

Manholes			
Manhole No	Rim Elevation	Invert Elevation	Depth
155	2985.52	2977.88	7.50
156	2997.30	2988.98	8.27
157	2990.52	2981.55	8.92
158	2992.73	2984.10	8.58
159	3000.25	2991.81	8.39
160	2998.28	2989.90	8.28
161	3002.88	2995.01	7.87
162	2987.82	2980.73	7.10
163	2988.86	2980.42	8.40
164	2989.81	2981.11	8.65
165	2982.60	2975.32	7.20
166	2988.73	2977.55	9.10
167	2988.84	2979.60	9.10
168	2991.75	2982.68	8.97
169	2993.15	2984.81	8.49
170	2998.97	2990.58	8.49
171	3001.22	2992.27	8.85
172	3004.60	2995.94	8.61
173	3006.23	2997.85	8.33
174	3001.97	2993.46	8.46
175	-999	2977.77	-999
176	-999	2980.40	-999
177	2990.90	2982.36	8.54

Cleanouts	
Cleanout No	Rim Elevation

SEE MAP V39

SEE MAP U40

SEE MAP W40

SEE MAP V41

V40	Scale: 1" = 200' NOT FOR CONSTRUCTION USE		CITY OF VICTORVILLE	Sewer Atlas Book	DISCLAIMER This Map and accompanying Datasheet represent a visual aid intended to assist City of Victorville personnel with the management of Sewer System facilities. Data provided hereon is not a guarantee of actual field conditions nor a substitute for record drawings and field verification.		July 2007	V40

Pipeline, Manhole and Cleanout Data of Tile V41

Pipelines					
Upstream Manhole	Downstream Manhole	Upstream Invert	Downstream Invert	Pipe Length	Slope
100	177	2987.13	2982.56	341.34	-0.0130
100	110	3007.78	3004.22	289.53	-0.0120
101	100	2991.87	2987.23	252.00	-0.0130
102	101	2993.70	2991.97	346.00	-0.0050
103	102	2995.17	2993.80	274.00	-0.0050
104	103	2999.60	2995.37	160.75	-0.0030
105	104	3001.36	3000.00	267.00	0.0050
106	105	3002.81	3001.46	265.98	0.0050
107	106	3006.24	3002.91	306.00	0.0110
108	107	3007.87	3006.24	306.00	0.0050
109	103	2999.68	2995.27	190.00	-0.0140
110	109	3004.12	2999.78	310.47	-0.0140
900	108	3008.01	3007.97	8.00	0.0050
901	106	3103.47	3103.01	22.98	0.0200
902	104	3000.16	2999.80	36.03	0.0100

Manholes			
Manhole No	Rim Elevation	Invert Elevation	Depth
100	2995.60	2987.13	8.47
101	3000.28	2991.87	8.41
102	3002.03	2993.70	8.33
103	3003.42	2995.17	8.25
104	3006.35	2999.60	6.75
105	3009.93	3001.36	8.57
106	3013.79	3002.81	10.98
107	3017.51	3006.24	11.27
108	3015.22	3007.87	7.35
109	3008.05	2999.68	8.37
110	3012.13	3004.12	8.01

Cleanouts	
Cleanout No	Rim Elevation

SEE MAP V40

SEE MAP U41

SEE MAP W41

V41	Scale: 1" = 200' NOT FOR CONSTRUCTION USE		CITY OF VICTORVILLE	Sewer Atlas Book	DISCLAIMER This Map and accompanying Datasheet represent a visual aid intended to assist City of Victorville personnel with the management of Sewer System facilities. Data provided hereon is not a guarantee of actual field conditions nor a substitute for record drawings and field verification.		July 2007	V41

SEE MAP V42

Pipeline, Manhole and Cleanout Data of Tile V42

Pipelines

Upstream Manhole	Downstream Manhole	Upstream Invert	Downstream Invert	Pipe Length	Slope
100	110	3007.78	3004.22	289.53	-0.0120
100	114	3030.08	3027.05	305.56	0.0100
101	100	3011.46	3007.88	296.00	-0.0120
102	110	3017.69	3016.27	283.43	0.0050
103	102	3019.09	3017.89	239.90	0.0050
104	103	3020.38	3019.19	238.40	0.0050
105	104	3022.02	3020.39	326.00	0.0050
106	101	3016.36	3011.56	108.00	-0.0230
107	109	3007.51	3005.00	310.16	0.0050
108	107	3010.43	3007.61	296.00	0.0090
109	108	3013.17	3010.53	305.00	0.0090
110	109	3016.07	3013.27	315.67	0.0090
111	106	3017.95	3016.46	300.53	-0.0050
112	111	3020.31	3017.90	247.00	0.0100
113	112	3023.72	3020.51	329.59	0.0100
114	113	3026.95	3023.92	316.00	0.0100
300	105	3022.77	3022.12	130.00	0.0050
900	104	3020.56	3020.48	8.00	0.0100
921	922	3017.78	3016.27	75.40	0.0200
923	111	3018.03	3017.95	8.00	0.0100

Manholes

Manhole No	Rim Elevation	Invert Elevation	Depth
100	3016.06	3007.78	8.28
101	3021.66	3011.46	10.20
102	-999	3017.69	-999
103	-999	3019.09	-999
104	3027.11	3020.38	-999
105	3032.30	3022.02	10.28
106	3026.20	3016.36	9.84
107	-999	3007.51	-999
108	-999	3010.43	-999
109	-999	3013.17	-999
110	-999	3016.27	-999
111	3032.00	3017.78	15.00
112	3031.34	3020.31	10.93
113	3034.15	3023.82	10.33
114	3037.58	3026.95	10.63

Cleanouts

Cleanout No	Rim Elevation
300	3033.90

SEE MAP V41

SEE MAP U42

SEE MAP W42

V42	Scale: 1" = 200' NOT FOR CONSTRUCTION USE		CITY OF VICTORVILLE	Sewer Atlas Book	DISCLAIMER This Map and accompanying Datasheet represent a visual aid intended to assist City of Victorville personnel with the management of Sewer System facilities. Data provided hereon is not a guarantee of actual field conditions nor a substitute for record drawings and field verification.		July 2007	V42

SEE MAP V43

Pipeline, Manhole and Cleanout Data of Tile V43

Pipelines					
Upstream Manhole	Downstream Manhole	Upstream Invert	Downstream Invert	Pipe Length	Slope
100	114	3030.08	3027.05	305.56	0.0100
100	106	3052.17	3047.12	346.00	0.0150
101	100	3033.60	3030.28	346.00	0.0100
102	101	3036.70	3033.70	311.00	0.0100
103	102	3039.65	3036.90	296.22	0.0100
104	103	3040.35	3039.85	50.98	0.0090
105	104	3043.74	3040.50	346.08	0.0100
106	105	3047.02	3043.94	316.00	0.0100
900	101	3033.94	3033.86	8.00	0.0100
901	104	3040.74	3040.66	8.00	0.0100
902	106	3047.36	3047.28	8.00	0.0100

Manholes			
Manhole No	Rim Elevation	Invert Elevation	Depth
100	3038.50	3030.18	8.32
101	3044.69	3033.60	11.09
102	3046.00	3036.80	9.20
103	3045.90	3039.65	6.25
104	3047.40	3040.35	7.05
105	3050.85	3043.84	7.01
106	3054.62	3047.02	7.60

Cleanouts	
Cleanout No	Rim Elevation

SEE MAP V42

SEE MAP U43

SEE MAP V44

V43	Scale: 1" = 200' NOT FOR CONSTRUCTION USE		CITY OF VICTORVILLE	Sewer Atlas Book	DISCLAIMER This Map and accompanying Datasheet represent a visual aid intended to assist City of Victorville personnel with the management of Sewer System facilities. Data provided hereon is not a guarantee of actual field conditions nor a substitute for record drawings and field verification.		July 2007	V43

Pipeline, Manhole and Cleanout Data of Tile V44

Pipelines					
Upstream Manhole	Downstream Manhole	Upstream Invert	Downstream Invert	Pipe Length	Slope
100	106	3052.17	3047.12	346.00	0.0150
100	110	3079.73	3075.64	277.00	0.0150
101	100	3052.59	3052.27	24.28	0.0130
102	101	3056.41	3052.69	286.17	0.0130
102	107	3076.15	3072.16	294.09	0.0140
103	102	3056.88	3056.51	28.53	0.0130
103	112	3082.90	3077.83	311.00	0.0160
104	103	3059.73	3056.98	275.21	0.0100
105	104	3064.50	3059.78	346.00	0.0140
106	105	3068.80	3064.60	331.00	0.0110
107	106	3072.00	3069.00	331.08	0.0110
108	107	3073.50	3072.26	310.36	-0.0040
109	108	3074.98	3073.60	346.00	-0.0040
110	109	3075.36	3075.08	100.44	-0.0040
111	110	3076.46	3075.38	241.56	-0.0040
112	111	3077.63	3076.56	269.98	-0.0040
113	112	3079.02	3077.73	322.02	0.0040
114	113	3082.58	3079.12	346.00	-0.0100
131	114	3090.19	3082.68	346.00	0.0220
900	105	3064.84	3064.76	8.00	0.0100
909	108	3073.68	3073.60	8.00	0.0100
915	111	3076.64	3076.56	8.00	0.0100

Manholes			
Manhole No	Rim Elevation	Invert Elevation	Depth
100	3059.98	3052.17	7.81
101	3060.55	3052.59	7.96
102	3063.54	3056.41	7.13
103	3063.50	3056.88	6.62
104	3066.58	3059.73	6.85
105	3071.11	3064.50	6.61
106	3076.05	3068.90	7.15
107	3080.80	3072.00	8.80
108	-999	3073.50	-999
109	-999	3074.98	-999
110	3087.41	3075.36	12.05
111	-999	3076.46	-999
112	3087.26	3077.63	9.63
113	3086.71	3079.02	7.69
114	3090.11	3082.58	7.53

Cleanouts	
Cleanout No	Rim Elevation

SEE MAP V43

SEE MAP U44

SEE MAP V45

V44	Scale: 1" = 200' NOT FOR CONSTRUCTION USE	CITY OF VICTORVILLE	Sewer Atlas Book	July 2007	V44

DISCLAIMER
This Map and accompanying Datasheet represent a visual aid intended to assist City of Victorville personnel with the management of Sewer System facilities. Data provided hereon is not a guarantee of actual field conditions nor a substitute for record drawings and field verification.

Pipeline, Manhole and Cleanout Data of Tile V45

Pipelines					
Upstream Manhole	Downstream Manhole	Upstream Invert	Downstream Invert	Pipe Length	Slope
100	110	3079.73	3075.64	277.00	0.0150
100	138	3094.74	3092.60	425.92	-0.0050
101	100	3081.92	3079.93	256.00	0.0080
102	107	3076.15	3072.16	294.09	0.0140
103	112	3082.90	3077.83	311.00	0.0160
104	103	3085.68	3083.10	316.77	-0.0080
104	106	3088.98	3088.10	176.00	0.0050
105	104	3086.99	3085.78	181.00	0.0070
106	105	3088.00	3087.09	181.00	-0.0050
107	106	3090.06	3088.20	196.00	0.0100
108	103	3087.29	3083.00	218.94	-0.0200
109	104	3090.27	3085.88	231.17	-0.0190
110	100	3082.96	3079.83	294.73	0.0110
111	101	3084.49	3082.12	295.46	0.0080
112	102	3080.30	3076.35	296.00	0.0140
113	109	3092.98	3090.37	271.00	0.0100
114	113	3095.27	3093.18	301.00	-0.0070
115	112	3083.30	3080.50	276.00	0.0110
116	110	3085.37	3083.06	296.00	0.0080
117	111	3088.14	3084.59	296.00	0.0120
118	108	3098.04	3087.38	346.00	-0.0030
119	113	3100.43	3093.08	326.00	-0.0230
120	114	3097.10	3095.37	316.00	-0.0050
120	119	3104.61	3100.63	326.00	-0.0120
121	115	3086.30	3083.50	289.00	0.0100
122	116	3087.60	3085.47	296.00	0.0070
123	122	3091.90	3087.80	256.00	0.0160
123	117	3092.10	3088.24	296.00	0.0130
124	123	3094.95	3092.00	211.00	0.0140
125	118	3098.29	3096.14	346.00	-0.0060
126	121	3089.40	3086.50	296.00	0.0100
127	126	3090.95	3089.60	163.74	-0.0080
128	127	3092.95	3091.05	219.35	-0.0090
129	128	3094.75	3093.05	246.00	-0.0070
130	120	3106.44	3104.71	346.00	-0.0050
130	129	3096.60	3094.85	346.00	-0.0050
131	136	3103.80	3102.80	189.61	-0.0050
132	131	3105.80	3103.90	196.00	-0.0100
133	132	3111.00	3105.90	201.07	-0.0250
134	130	3097.90	3096.70	150.44	-0.0080
135	134	3100.80	3098.00	166.00	-0.0170
136	135	3102.70	3100.90	126.00	-0.0140
137	130	3100.50	3096.80	246.00	-0.0150
138	126	3092.50	3089.50	296.00	-0.0100
139	138	3094.84	3092.70	293.84	0.0070
140	139	3097.74	3094.94	346.00	0.0080
141	140	3100.71	3097.84	346.00	0.0080
142	131	3105.80	3104.00	326.00	-0.0050
143	142	3107.45	3106.00	227.00	-0.0070
144	133	3113.40	3111.10	346.00	-0.0070
144	135	3104.65	3101.00	346.00	-0.0110
155	143	3108.80	3107.55	231.00	-0.0060
300	135	3101.70	3101.00	128.00	0.0050
301	144	3105.20	3104.75	48.00	-0.0100

Manholes			
Manhole No	Rim Elevation	Invert Elevation	Depth
100	3089.74	3079.73	10.01
101	3090.87	3081.92	8.95
102	3082.90	3076.15	6.75
103	3089.54	3082.90	6.64
104	3092.57	3085.68	6.89
105	3093.54	3086.99	6.55
106	3094.47	3088.00	6.47
107	3095.74	3090.06	5.68
108	3093.88	3087.29	6.59
109	3096.85	3090.27	6.58
110	3092.13	3082.96	9.17
111	3093.62	3084.49	9.13
112	3087.80	3080.40	7.40
113	3099.60	3092.98	6.62
114	3101.35	3095.27	6.08
115	3091.10	3083.40	7.70
116	3094.53	3085.37	9.16
117	3097.27	3088.14	9.13
118	3102.10	3098.04	4.06
119	3106.20	3100.43	5.77
120	3110.85	3104.61	6.24
121	3093.60	3086.40	7.20
122	3096.81	3087.60	9.21
123	3101.12	3091.90	9.22
124	3104.11	3094.95	9.16
125	3105.41	3098.29	7.12
126	3096.31	3089.40	6.91
127	3097.74	3091.00	6.74
128	3099.48	3093.00	6.48
129	3101.31	3094.80	6.51
130	3103.06	3096.60	6.46
131	3110.32	3103.80	6.52
132	3112.27	3105.80	6.47
133	3117.53	3111.00	6.53
134	3104.26	3097.90	6.36
135	3107.19	3100.80	6.39
136	3109.20	3102.70	6.50
137	3106.97	3100.50	6.47
138	3099.62	3092.50	7.12
139	3101.86	3094.89	6.97
140	3104.44	3097.79	6.65
141	3107.25	3100.71	6.54
142	3112.56	3105.80	6.76
143	3114.00	3107.50	6.50
144	3111.22	3104.70	6.52

Cleanouts	
Cleanout No	Rim Elevation
300	3118.18
301	3111.68

SEE MAP V44

SEE MAP U45

SEE MAP W45

V45	Scale: 1" = 200' NOT FOR CONSTRUCTION USE		CITY OF VICTORVILLE	Sewer Atlas Book	DISCLAIMER This Map and accompanying Datasheet represent a visual aid intended to assist City of Victorville personnel with the management of Sewer System facilities. Data provided hereon is not a guarantee of actual field conditions nor a substitute for record drawings and field verification.		July 2007	V45

SEE MAP V46

Pipeline, Manhole and Cleanout Data of Tile V46

Pipelines					
Upstream Manhole	Downstream Manhole	Upstream Invert	Downstream Invert	Pipe Length	Slope
100	138	3094.74	3092.60	425.92	-0.0050
101	911	3096.90	3095.34	156.00	0.0100
102	101	3099.46	3097.00	246.00	0.0100
102	933	3099.78	3099.66	14.00	0.0090
103	102	3103.02	3099.56	346.00	0.0100
104	103	3105.18	3103.12	206.00	0.0100
104	169	3122.19	3117.48	244.57	0.0190
105	100	3198.15	3194.84	331.02	-0.0100
106	112	3092.06	3088.45	277.10	0.0140
107	110	3102.69	3101.71	94.00	0.0130
107	174	3127.80	3124.20	306.54	0.0120
108	107	3105.15	3102.99	185.45	0.0130
109	108	3107.18	3105.45	152.00	0.0130
110	114	3101.40	3099.51	165.43	0.0130
111	106	3095.62	3092.36	271.00	0.0130
112	109	3109.63	3107.48	341.07	0.0070
113	112	3112.12	3109.93	346.00	0.0070
114	111	3099.21	3095.92	271.05	0.0130
115	113	3114.60	3112.42	346.00	0.0070
116	115	3115.26	3114.90	56.00	0.0110
117	116	3118.45	3115.56	286.00	0.0110
118	118	3089.30	3087.83	213.57	0.0070
119	118	3092.70	3089.40	296.00	0.0110
120	119	3099.40	3092.80	301.00	0.0220
121	110	3102.28	3101.51	191.80	0.0040
122	108	3106.26	3105.45	198.20	0.0040
123	117	3121.30	3118.60	346.43	0.0080
123	122	3108.42	3106.42	261.00	0.0080
124	137	3111.52	3110.26	316.00	0.0040
125	124	3113.07	3111.72	211.00	0.0060
126	125	3114.45	3113.17	201.00	0.0060
127	116	3117.55	3115.57	198.29	0.0100
128	1000	3119.46	3118.16	261.95	0.0050
129	120	3102.50	3099.60	220.98	0.0130
130	131	3094.00	3091.40	264.34	0.0100
131	124	3091.30	3089.60	253.55	0.0070
132	130	3101.30	3094.10	231.97	0.0310
133	121	3104.90	3102.48	246.00	0.0100
134	128	3121.08	3119.56	192.00	0.0080
134	126	3118.47	3114.65	296.00	0.0130
135	122	3107.62	3106.36	316.00	0.0040
136	1071	3109.21	3108.38	206.87	0.0040
137	1081	3110.06	3109.67	97.73	0.0040
138	137	3116.49	3110.16	142.00	0.0450
139	127	3120.81	3117.65	316.00	0.0100
140	1095	3122.39	3121.45	182.73	0.0050
141	129	3106.50	3102.60	266.00	0.0150
142	143	3096.00	3093.10	264.34	0.0110
143	133	3093.00	3090.55	292.00	0.0080
144	142	3104.90	3096.10	266.00	0.0330
145	133	3109.22	3105.10	346.00	0.0120
146	134	3122.34	3118.57	301.00	0.0130
147	1111	3113.10	3108.61	263.97	0.0170
148	147	3116.76	3113.30	346.00	0.0100
149	1167	3119.94	3117.76	217.73	0.0100

Manholes			
Manhole No	Rim Elevation	Invert Elevation	Depth
100	3104.13	3094.74	9.39
101	3105.43	3096.90	8.53
102	3107.20	3099.46	7.74
103	3109.99	3103.02	6.97
104	3111.46	3105.18	6.28
105	3107.48	3098.15	9.33
106	3098.40	3092.21	6.19
107	3109.40	3102.84	6.56
108	3111.82	3105.30	6.52
109	3113.60	3107.33	6.27
110	3111.00	3101.56	9.44
111	3102.00	3095.77	6.23
112	3117.40	3109.78	7.62
113	3119.50	3112.27	7.23
114	3105.50	3099.36	6.14
115	3121.30	3114.75	6.55
116	3121.88	3115.41	6.47
117	-999	3118.60	-999
118	3096.10	3089.30	6.80
119	3099.80	3092.70	7.10
120	3106.30	3099.40	6.90
121	3112.50	3102.28	10.22
122	3113.25	3106.26	6.99
123	3114.46	3108.42	6.04
124	3118.54	3111.52	7.02
125	3120.17	3113.07	7.10
126	3121.55	3114.45	7.10
127	3123.61	3117.55	6.06
128	3126.01	3119.46	6.55
129	3109.50	3102.50	7.00
130	3102.30	3094.00	8.30
131	3098.50	3091.30	7.20
132	3108.60	3101.30	7.30
133	3113.90	3104.90	9.00
134	3125.57	3118.47	7.10
135	3117.10	3107.62	9.48
136	3120.30	3109.21	11.09
137	3122.35	3110.06	12.29
138	3123.49	3116.49	7.00
139	3127.81	3120.81	7.00
140	3128.94	3122.39	6.55
141	3113.30	3106.50	6.80
142	3104.00	3096.00	8.00
143	3100.10	3093.00	7.10
144	3112.70	3104.90	7.80
145	3119.00	3109.22	9.78
146	3129.34	3122.34	7.00
147	3120.87	3113.10	7.77
148	3123.73	3116.76	6.97
149	3126.84	3119.94	6.90
150	3129.24	3122.24	7.00
151	3132.00	3124.07	7.93
152	3134.23	3127.83	6.40
153	3106.70	3099.40	7.30
154	3115.50	3108.48	7.02

Cleanouts	
Cleanout No	Rim Elevation

SEE MAP V45



V46	Scale: 1" = 200' NOT FOR CONSTRUCTION USE	CITY OF VICTORVILLE	Sewer Atlas Book	DISCLAIMER This Map and accompanying Datasheet represent a visual aid intended to assist City of Victorville personnel with the management of Sewer System facilities. Data provided hereon is not a guarantee of actual field conditions nor a substitute for record drawings and field verification.	July 2007	V46

SEE MAP V47

Pipeline, Manhole and Cleanout Data of Tile V46

Pipelines					
Upstream Manhole	Downstream Manhole	Upstream Invert	Downstream Invert	Pipe Length	Slope
150	149	3122.24	3120.04	296.00	0.0070
151	139	3124.07	3120.91	316.00	0.0100
152	1187	3127.83	3125.11	271.95	0.0100
152	163	3133.79	3130.68	346.00	0.0090
153	155	3099.40	3096.90	327.96	0.0080
154	153	3108.48	3099.50	346.00	0.0260
155	142	3096.80	3094.78	189.00	0.0110
156	151	3127.45	3124.17	183.11	0.0180
157	147	3116.74	3113.20	241.00	0.0150
158	145	3113.54	3109.42	346.00	0.0120
159	1239	3117.02	3115.17	195.23	0.0100
160	1245	3120.40	3118.15	237.23	0.0100
161	160	3123.79	3120.50	346.00	0.0100
162	161	3127.18	3123.89	346.00	0.0100
163	1282	3130.58	3129.65	98.36	0.0100
164	167	3108.80	3106.90	224.43	0.0090
165	164	3111.90	3108.90	232.00	0.0130
166	154	3111.80	3108.68	260.92	0.0120
167	1314	3106.80	3103.80	178.08	0.0170
168	155	3102.02	3098.52	176.00	0.0200
169	158	3117.28	3113.74	297.43	0.0120
170	109	3134.93	3132.01	325.89	0.0090
171	100	3110.60	3108.58	197.80	0.0100
172	171	3117.50	3110.70	326.00	0.0210
173	169	3121.30	3117.48	133.60	0.0290
174	173	3124.00	3121.50	346.00	0.0070
175	174	3126.04	3124.20	216.00	0.0090
176	175	3128.17	3126.24	208.78	0.0090
911	100	3095.34	3094.94	40.00	0.0100
1000	127	3118.16	3117.75	84.05	0.0050
1071	135	3108.38	3107.82	139.13	0.0040
1081	136	3109.67	3109.31	89.62	0.0040
1095	139	3121.45	3121.01	84.21	0.0050
1111	135	3108.61	3107.72	52.43	0.0170
1167	148	3117.76	3116.86	89.62	0.0100
1187	151	3125.11	3124.27	84.05	0.0100
1239	158	3115.17	3113.74	150.77	0.0100
1245	159	3118.15	3117.12	108.77	0.0100
1282	162	3129.65	3127.28	247.64	0.0100
1314	168	3103.80	3102.12	99.92	0.0170

Manholes			
Manhole No	Rim Elevation	Invert Elevation	Depth
155	3104.10	3096.80	7.30
156	3134.45	3127.45	7.00
157	3123.74	3116.74	7.00
158	3124.50	3113.54	10.96
159	3125.04	3117.02	8.02
160	3128.28	3120.40	7.88
161	3131.43	3123.79	7.64
162	3134.58	3127.18	7.40
163	3137.26	3130.58	6.68
164	3115.70	3108.80	6.90
165	3118.90	3111.90	7.00
166	3118.80	3111.80	7.00
167	3113.30	3106.80	6.50
168	3109.00	3102.02	6.98
169	3132.30	3122.19	10.11
170	3140.60	3134.93	5.67
171	3117.80	3110.60	7.20
172	3126.50	3117.50	9.00
173	3128.44	3121.30	7.14
174	3131.35	3124.00	7.35
175	3132.74	3126.04	6.70
176	3133.84	3128.17	5.67

Cleanouts	
Cleanout No	Rim Elevation

SEE MAP V45



V46	Scale: 1" = 200' NOT FOR CONSTRUCTION USE	CITY OF VICTORVILLE	Sewer Atlas Book	DISCLAIMER This Map and accompanying Datasheet represent a visual aid intended to assist City of Victorville personnel with the management of Sewer System facilities. Data provided hereon is not a guarantee of actual field conditions nor a substitute for record drawings and field verification.	July 2007	V46

SEE MAP V47

Pipeline, Manhole and Cleanout Data of Tile V47

Pipelines					
Upstream Manhole	Downstream Manhole	Upstream Invert	Downstream Invert	Pipe Length	Slope
100	101	3108.48	3106.21	211.53	0.0110
100	165	3153.50	3151.17	321.81	0.0070
101	105	3106.11	3101.70	236.00	0.0190
102	105	3114.76	3110.50	236.43	0.0180
103	102	3119.84	3114.86	267.62	0.0190
104	169	3122.19	3117.48	244.57	0.0190
105	110	3110.40	3107.66	196.00	0.0140
106	107	3129.30	3128.00	228.64	0.0060
107	174	3127.80	3124.20	306.54	0.0120
108	107	3129.74	3128.00	346.00	0.0050
109	108	3131.89	3129.94	344.69	0.0060
110	110	3107.56	3105.39	180.61	0.0120
110	150	3152.00	3149.83	339.74	0.0060
111	968	3121.68	3121.33	31.16	0.0110
112	114	3117.63	3114.61	193.57	0.0160
113	112	3121.40	3117.73	216.00	0.0170
114	998	3114.51	3112.41	96.43	0.0220
115	110	3109.90	3107.76	195.99	0.0110
116	104	3127.90	3122.39	346.00	0.0160
117	109	3135.93	3132.07	286.00	0.0140
118	119	3133.70	3132.10	228.64	0.0070
119	107	3131.90	3128.00	296.00	0.0130
120	119	3133.50	3132.10	216.00	0.0070
121	120	3135.20	3133.70	209.71	0.0070
122	114	3117.19	3114.71	121.42	0.0200
122	158	3153.84	3152.85	197.74	0.0050
123	122	3118.30	3117.29	92.00	0.0110
124	123	3119.70	3118.40	118.00	0.0110
125	111	3125.27	3121.78	296.00	0.0120
126	115	3112.32	3110.00	148.49	0.0160
127	117	3109.28	3106.92	211.92	0.0110
128	1052	3116.74	3113.00	175.00	0.0210
128	167	3157.37	3155.80	196.00	0.0080
129	128	3119.91	3116.84	136.00	0.0230
130	129	3125.60	3120.01	231.00	0.0240
131	132	3137.30	3135.50	228.64	0.0080
132	119	3135.30	3132.10	286.00	0.0110
133	132	3138.80	3135.50	346.06	0.0100
134	133	3141.50	3139.00	345.76	0.0070
134	117	3141.50	3136.13	296.00	0.0180
135	116	3130.67	3128.10	327.83	0.0080
136	1075	3113.10	3111.39	102.59	0.0170
137	125	3127.80	3125.37	296.00	0.0080
138	136	3117.30	3113.20	175.40	0.0230
139	141	3128.00	3126.00	111.00	0.0180
140	138	3121.50	3117.40	186.00	0.0220
141	140	3125.90	3121.60	182.30	0.0240
142	135	3131.90	3130.87	258.00	0.0040
143	142	3132.71	3132.10	153.00	0.0040
144	143	3138.90	3132.91	345.17	0.0170
145	144	3141.34	3139.10	324.58	0.0070
146	145	3141.52	3141.37	21.42	0.0070
147	146	3143.21	3141.72	213.55	0.0070
148	147	3146.90	3143.41	274.71	0.0130
149	148	3148.26	3147.10	289.74	0.0040

Manholes			
Manhole No	Rim Elevation	Invert Elevation	Depth
100	3115.50	3108.48	7.02
101	3113.40	3106.11	7.29
102	3121.86	3114.76	7.10
103	3126.84	3119.84	7.00
104	3132.30	3122.19	10.11
105	3117.60	3110.40	7.20
106	3136.12	3129.30	6.82
107	3134.73	3127.80	6.93
108	3136.82	3129.74	7.08
109	3139.04	3131.87	7.17
110	3114.58	3107.56	7.02
111	3128.79	3121.68	7.11
112	3124.71	3117.63	7.08
113	3128.33	3121.40	6.93
114	3121.60	3114.51	7.09
115	3117.04	3109.90	7.14
116	3138.40	3127.90	10.50
117	3143.15	3135.93	7.22
118	3140.67	3133.70	6.97
119	3139.08	3131.90	7.18
120	3140.50	3133.50	7.00
121	-999	3135.20	-999
122	3124.30	3117.19	7.11
123	3125.55	3118.30	7.25
124	3126.51	3119.70	6.81
125	3132.31	3125.27	7.04
126	3119.41	3112.32	7.09
127	3116.34	3109.28	7.06
128	3123.82	3116.74	7.08
129	3127.02	3119.91	7.11
130	3132.66	3125.60	7.06
131	3144.36	3137.30	7.06
132	3142.73	3135.30	7.43
133	3145.77	3138.80	6.97
134	3148.31	3141.50	6.81
135	3143.30	3130.67	12.63
136	3120.10	3113.10	7.00
137	3134.77	3127.80	6.97
138	3124.29	3117.30	6.99
139	3134.88	3128.00	6.88
140	3128.66	3121.50	7.16
141	3132.94	3125.90	7.04
142	3145.50	3131.90	13.60
143	3147.30	3132.71	14.59
144	3151.50	3138.90	12.60
145	3148.08	3141.34	6.74
146	3153.00	3141.52	11.48
147	3154.50	3143.21	11.29
148	3155.50	3146.90	8.60
149	3155.50	3148.26	7.24
150	3167.80	3149.63	18.17
151	3140.06	3133.07	6.99
152	-999	3139.31	-999
153	3152.34	3144.43	7.91
154	3141.39	3134.05	7.34

Cleanouts	
Cleanout No	Rim Elevation

SEE MAP V46

SEE MAP U47

SEE MAP W47

V47	Scale: 1" = 200' NOT FOR CONSTRUCTION USE		CITY OF VICTORVILLE	Sewer Atlas Book	DISCLAIMER This Map and accompanying Datasheet represent a visual aid intended to assist City of Victorville personnel with the management of Sewer System facilities. Data provided hereon is not a guarantee of actual field conditions nor a substitute for record drawings and field verification.		July 2007	V47

SEE MAP V48

Pipeline, Manhole and Cleanout Data of Tile V47

Pipelines					
Upstream Manhole	Downstream Manhole	Upstream Invert	Downstream Invert	Pipe Length	Slope
150	149	3149.63	3148.46	292.26	0.0040
151	143	3133.07	3132.91	39.11	0.0040
152	144	3139.31	3139.10	51.39	0.0040
153	147	3144.43	3143.41	136.43	0.0080
154	151	3134.05	3133.17	217.00	0.0040
155	154	3138.31	3134.25	286.00	0.0140
156	148	3148.99	3147.10	260.69	0.0070
157	158	3154.23	3152.85	276.81	0.0050
158	150	3152.65	3149.83	277.01	0.0100
159	152	3140.53	3139.41	279.84	0.0040
160	145	3142.95	3141.57	341.83	0.0040
161	159	3141.16	3140.63	133.84	0.0040
162	154	3135.05	3134.25	199.36	0.0040
163	160	3143.62	3143.05	142.25	0.0040
164	153	3147.66	3144.53	346.00	0.0090
165	156	3150.97	3149.19	246.00	0.0070
166	167	3158.01	3155.80	276.81	0.0080
167	158	3155.60	3152.85	275.00	0.0100
170	109	3134.93	3132.01	325.89	0.0090
171	100	3110.60	3108.58	197.80	0.0100
968	103	3121.33	3120.04	117.71	0.0110
998	115	3112.41	3110.10	106.31	0.0220
1052	126	3113.00	3112.42	27.00	0.0210
1075	127	3111.39	3109.38	115.41	0.0170
1118	135	3130.95	3130.87	8.00	0.0100
1281	167	3155.88	3155.80	8.00	0.0100

Manholes			
Manhole No	Rim Elevation	Invert Elevation	Depth
155	3145.31	3138.31	7.00
156	3160.00	3148.99	11.01
157	3162.59	3154.23	8.36
158	3160.50	3152.65	7.85
159	-999	3140.53	-999
160	3149.86	3142.95	6.91
161	3147.40	3141.16	6.24
162	3142.79	3135.05	7.74
163	3151.28	3143.62	7.66
164	3155.33	3147.66	7.67
165	3163.40	3150.97	12.43
166	3165.63	3158.01	7.62
167	3163.39	3155.60	7.79

Cleanouts	
Cleanout No	Rim Elevation

SEE MAP V46

SEE MAP U47

SEE MAP W47

V47	Scale: 1" = 200' NOT FOR CONSTRUCTION USE		CITY OF VICTORVILLE	Sewer Atlas Book	DISCLAIMER This Map and accompanying Datasheet represent a visual aid intended to assist City of Victorville personnel with the management of Sewer System facilities. Data provided hereon is not a guarantee of actual field conditions nor a substitute for record drawings and field verification.		July 2007	V47

SEE MAP V48

Pipeline, Manhole and Cleanout Data of Tile V48

Pipelines					
Upstream Manhole	Downstream Manhole	Upstream Invert	Downstream Invert	Pipe Length	Slope
100	165	3153.50	3151.17	321.81	0.0070
100	102	3161.92	3159.15	346.00	0.0080
101	100	3157.36	3153.70	285.15	0.0130
102	101	3158.95	3157.56	346.00	0.0040
103	100	3155.71	3153.70	275.19	0.0070
104	103	3157.46	3155.91	385.27	0.0040
104	120	3172.80	3165.10	324.80	0.0240
105	104	3158.80	3157.66	308.30	0.0040
106	934	3156.72	3156.43	72.38	0.0040
107	104	3129.97	3124.91	291.30	0.0180
108	104	3161.53	3157.66	244.66	0.0160
109	105	3165.40	3159.09	280.76	0.0230
109	105	3160.37	3159.09	321.07	0.0040
110	106	3157.52	3156.74	195.67	0.0040
111	107	3136.07	3130.17	358.58	0.0170
112	945	3158.52	3157.79	180.09	0.0040
113	949	3160.11	3160.06	5.00	0.0100
114	111	3142.31	3136.27	367.48	0.0170
115	112	3159.24	3158.62	154.00	0.0040
116	114	3147.10	3142.51	281.40	0.0170
117	116	3153.52	3147.30	378.00	0.0170
118	113	3161.26	3159.96	297.02	0.0050
118	954	3161.51	3161.46	5.00	0.0100
119	117	3159.45	3153.72	349.24	0.0170
120	119	3164.49	3159.65	296.00	0.0170
122	109	3160.82	3160.57	62.75	0.0040
934	103	3156.43	3155.92	128.00	0.0040
935	107	3130.25	3130.17	8.00	0.0100
944	110	3157.82	3157.72	27.88	0.0040
945	110	3157.79	3157.54	63.95	0.0040
948	112	3158.83	3158.72	30.81	0.0040
950	114	3142.59	3142.51	16.02	0.0100
956	120	3164.77	3164.69	8.00	0.0100

Manholes			
Manhole No	Rim Elevation	Invert Elevation	Depth
100	3167.50	3153.50	14.00
101	3165.29	3157.36	7.93
102	3166.81	3158.95	7.86
103	3168.50	3155.71	12.79
104	3163.30	3157.46	5.84
105	3169.10	3158.89	10.21
106	3161.78	3156.72	5.06
107	-999	3130.07	-999
108	3169.17	3161.53	7.64
109	3170.90	3160.37	10.53
110	3161.12	3157.52	3.60
111	-999	3136.17	-999
112	3165.92	3158.52	7.40
113	3165.20	3159.86	5.34
114	-999	3142.41	-999
115	3166.72	3159.24	7.48
116	-999	3147.20	-999
117	-999	3153.62	-999
118	3176.00	3161.26	14.74
119	-999	3159.55	-999
120	-999	3164.59	-999

Cleanouts	
Cleanout No	Rim Elevation

SEE MAP V47

SEE MAP U48

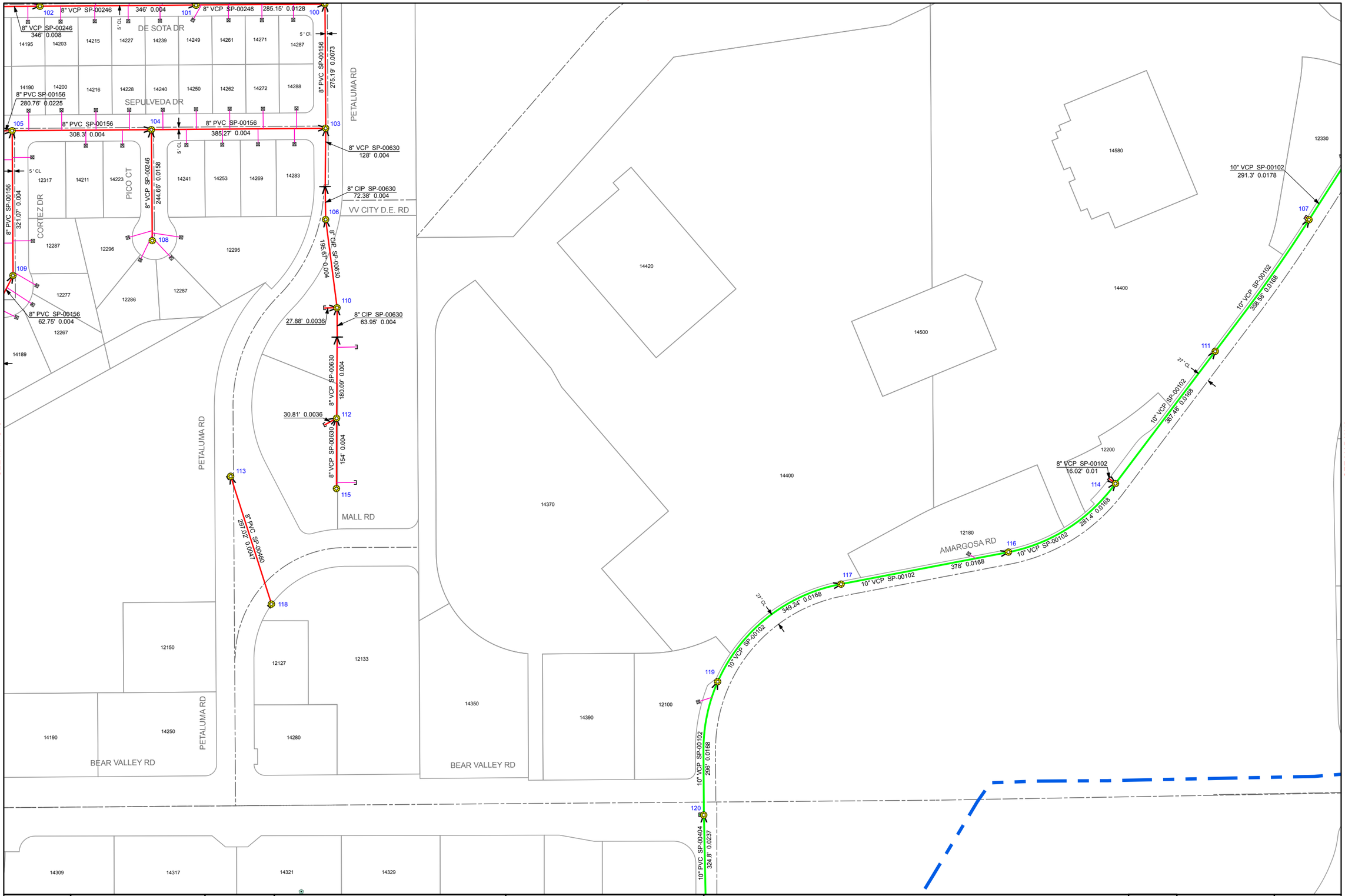

SEE MAP W48

SEE MAP V49

V48	Scale: 1" = 200' NOT FOR CONSTRUCTION USE	CITY OF VICTORVILLE	Sewer Atlas Book	DISCLAIMER This Map and accompanying Datasheet represent a visual aid intended to assist City of Victorville personnel with the management of Sewer System facilities. Data provided hereon is not a guarantee of actual field conditions nor a substitute for record drawings and field verification.	July 2007	V48

Pipeline, Manhole and Cleanout Data of Tile V49

Pipelines					
Upstream Manhole	Downstream Manhole	Upstream Invert	Downstream Invert	Pipe Length	Slope
100	103	3189.59	3186.64	291.00	0.0010
100	106	3176.49	3175.46	102.61	0.0100
101	100	3180.12	3176.73	339.39	0.0100
101	121	3196.95	3194.23	259.27	0.0110
102	101	3183.72	3180.26	346.00	0.0100
103	902	3186.54	3184.23	239.05	0.0100
104	120	3172.80	3165.10	324.80	0.0240
105	104	3174.04	3173.06	196.00	0.0050
106	105	3175.07	3174.16	181.71	0.0050
107	106	3178.76	3175.30	371.00	0.0090
107	117	3204.55	3199.31	219.45	0.0240
108	107	3179.35	3178.88	94.50	0.0050
109	108	3180.03	3179.47	112.77	0.0050
110	109	3183.77	3180.31	346.00	0.0100
111	110	3186.92	3183.91	301.00	0.0100
112	109	3181.21	3180.15	209.73	0.0050
113	117	3202.83	3199.41	342.39	0.0100
114	118	3189.58	3187.60	196.00	0.0100
115	114	3191.45	3189.68	177.00	0.0100
116	115	3196.25	3191.55	265.00	0.0180
117	116	3199.21	3196.35	286.00	0.0100
119	118	3191.07	3187.33	306.08	0.0120
120	307	3202.56	3202.02	52.24	0.0100
121	119	3194.13	3191.17	296.00	0.0100
300	111	3191.50	3187.06	131.20	0.0340
301	111	3187.34	3187.02	78.00	0.0040
302	300	3195.50	3191.50	61.80	0.0650
303	302	3199.00	3195.50	93.66	0.0370
304	301	3191.50	3187.34	92.78	0.0450
306	120	3203.53	3202.66	94.00	0.0100
307	900	3202.02	3200.23	179.02	0.0010
902	102	3184.23	3183.86	36.95	0.0100
911	111	3187.21	3187.06	15.36	0.0100
917	119	3191.29	3191.24	5.00	0.0100
919	121	3194.35	3194.30	5.00	0.0100

Manholes			
Manhole No	Rim Elevation	Invert Elevation	Depth
100	3188.34	3176.49	11.85
101	3190.53	3180.12	10.41
102	3192.93	3183.72	9.21
103	3194.86	3186.64	8.22
104	3181.40	3172.80	8.60
105	3186.44	3174.04	12.40
106	3190.63	3175.07	15.56
107	3194.39	3178.76	15.63
108	3194.54	3179.35	15.19
109	3195.91	3180.03	15.84
110	3197.37	3183.77	13.60
111	3197.44	3186.92	10.52
112	3198.00	3181.21	16.79
113	3209.59	3202.83	6.76
114	3199.90	3189.58	10.32
115	3202.00	3191.45	10.55
116	3206.65	3196.25	10.40
117	3211.90	3199.21	12.69
118	3197.00	3187.23	9.77
119	3200.90	3191.07	9.83
120	3213.15	3202.56	10.59
121	3205.00	3194.13	10.87

Cleanouts	
Cleanout No	Rim Elevation
300	3201.20
301	3198.94
302	3205.00
303	3206.40
304	3204.40
305	3198.16
306	3212.99
307	3214.20

SEE MAP V48

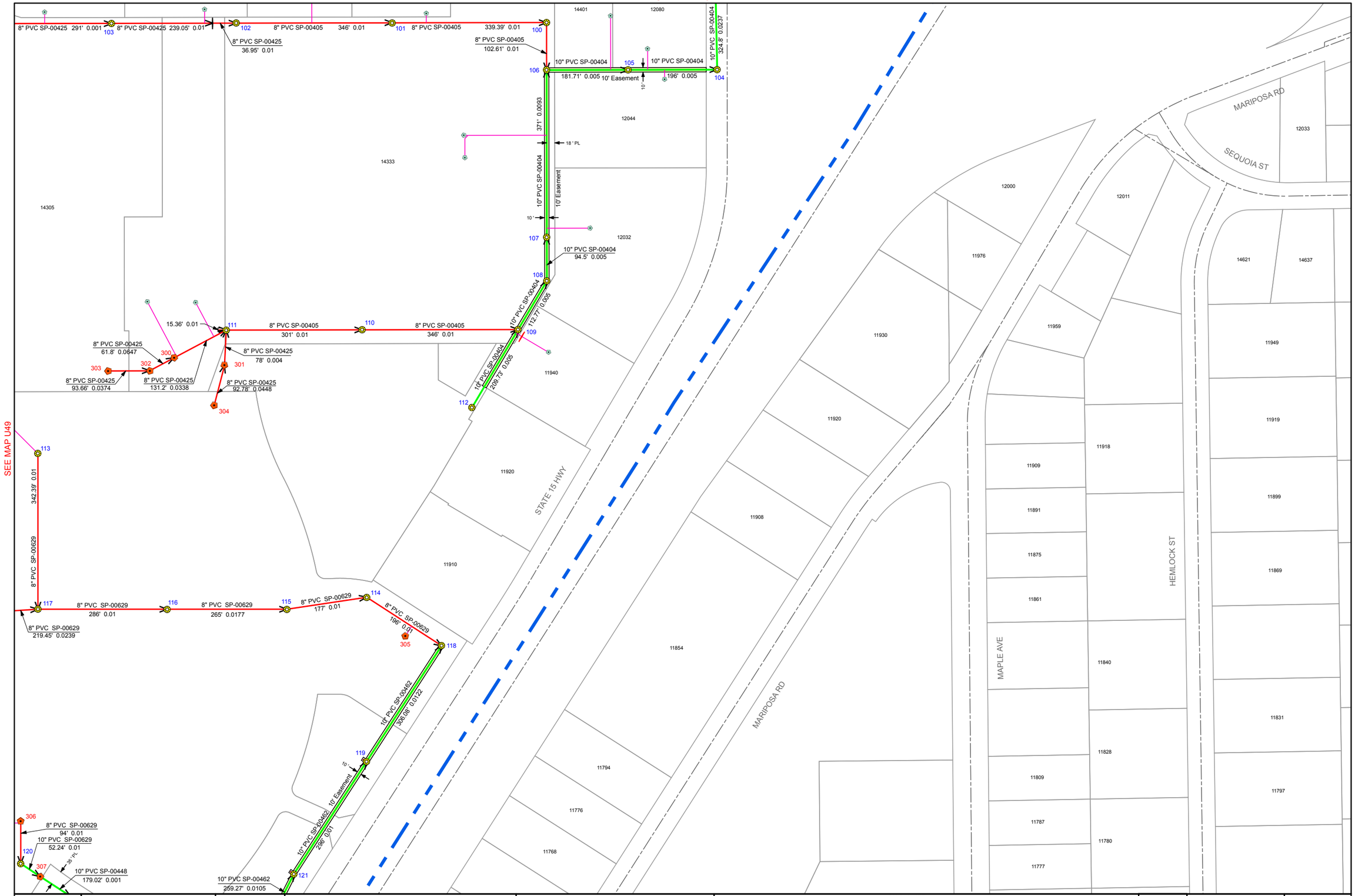

V49	Scale: 1" = 200' NOT FOR CONSTRUCTION USE		CITY OF VICTORVILLE	Sewer Atlas Book	DISCLAIMER This Map and accompanying Datasheet represent a visual aid intended to assist City of Victorville personnel with the management of Sewer System facilities. Data provided hereon is not a guarantee of actual field conditions nor a substitute for record drawings and field verification.		July 2007	V49

SEE MAP V50

Pipeline, Manhole and Cleanout Data of Tile V50

Pipelines					
Upstream Manhole	Downstream Manhole	Upstream Invert	Downstream Invert	Pipe Length	Slope
100	101	3200.13	3197.02	310.90	0.0100
101	121	3196.95	3194.23	259.27	0.0110
102	100	3208.50	3200.29	246.00	-0.0330
103	101	3199.40	3197.05	223.63	0.0110
104	103	3200.07	3199.60	44.52	0.0110
300	102	3209.80	3208.60	98.00	-0.0120
307	900	3202.02	3200.23	179.02	0.0010
900	100	3202.02	3200.23	179.02	0.0010
901	100	3200.87	3200.29	60.00	0.0100
905	900	3202.33	3201.05	128.00	0.0100
906	104	3200.65	3200.27	36.32	0.0110

Manholes			
Manhole No	Rim Elevation	Invert Elevation	Depth
100	3210.79	3200.13	10.66
101	3206.90	3196.95	9.95
102	3214.20	3208.50	5.70
103	3210.10	3199.40	10.70
104	3209.00	3200.07	8.93

Cleanouts	
Cleanout No	Rim Elevation
300	3216.00

SEE MAP V49

V50	Scale: 1" = 200' NOT FOR CONSTRUCTION USE		CITY OF VICTORVILLE	Sewer Atlas Book	DISCLAIMER This Map and accompanying Datasheet represent a visual aid intended to assist City of Victorville personnel with the management of Sewer System facilities. Data provided hereon is not a guarantee of actual field conditions nor a substitute for record drawings and field verification.		July 2007	V50

Pipeline, Manhole and Cleanout Data of Tile W24

Pipelines					
Upstream Manhole	Downstream Manhole	Upstream Invert	Downstream Invert	Pipe Length	Slope
100	101	2609.18	2608.38	35.00	0.0040
101	102	2608.12	2607.16	286.00	0.0040
102	103	2606.96	2605.88	314.90	0.0040
103	100	2605.68	2604.50	314.90	0.0040

Manholes			
Manhole No	Rim Elevation	Invert Elevation	Depth
100	-999	2609.28	-999
101	-999	2608.22	-999
102	-999	2607.06	-999
103	-999	2605.78	-999

Cleanouts	
Cleanout No	Rim Elevation

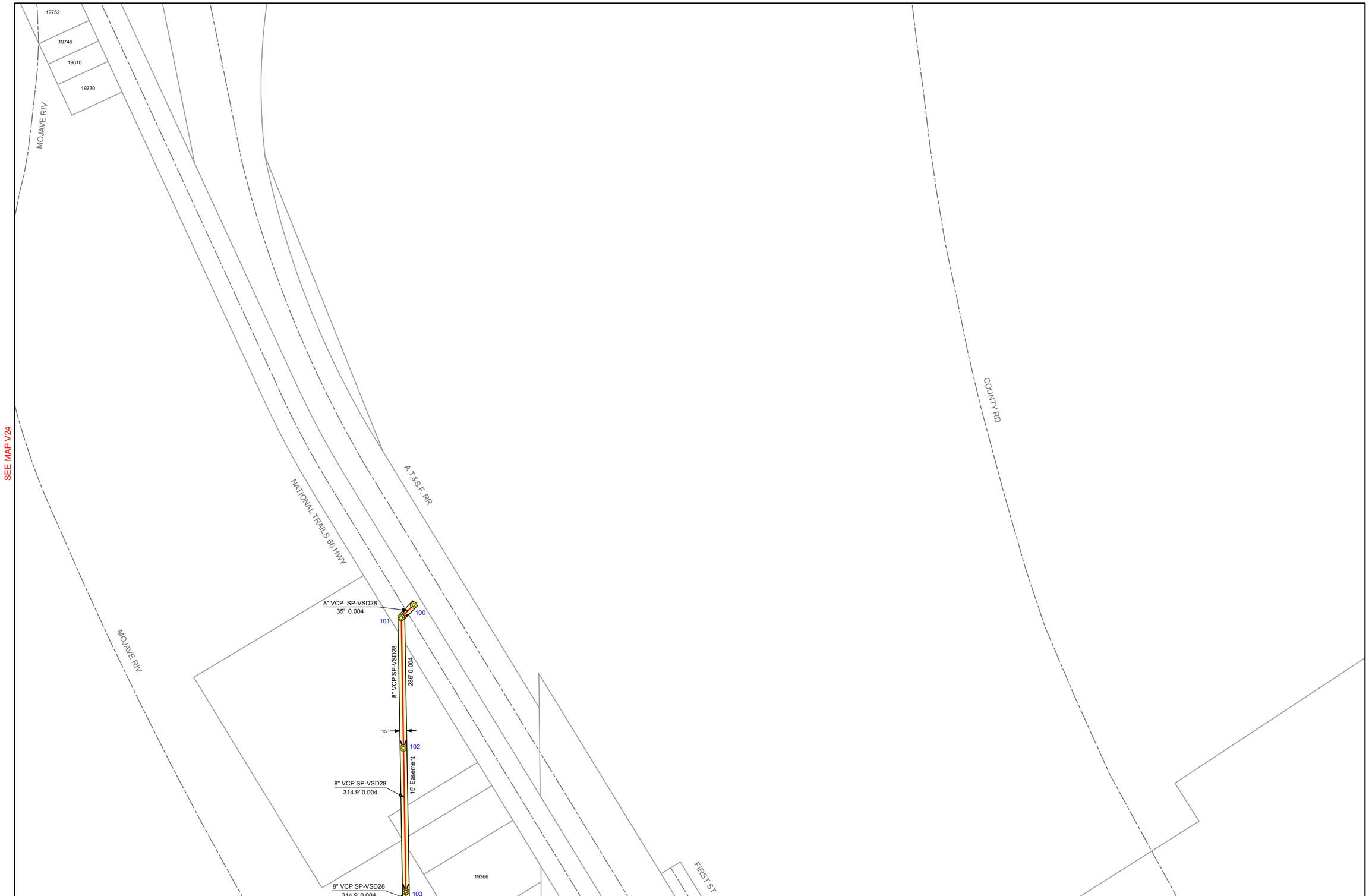

W24	Scale: 1" = 200' NOT FOR CONSTRUCTION USE		CITY OF VICTORVILLE	Sewer Atlas Book	DISCLAIMER This Map and accompanying Datasheet represent a visual aid intended to assist City of Victorville personnel with the management of Sewer System facilities. Data provided hereon is not a guarantee of actual field conditions nor a substitute for record drawings and field verification.		November 2006	W24

SEE MAP W25

Pipeline, Manhole and Cleanout Data of Tile W25

Pipelines					
Upstream Manhole	Downstream Manhole	Upstream Invert	Downstream Invert	Pipe Length	Slope
100	101	2604.13	2602.77	385.00	0.0040
101	102	2602.57	2601.22	385.00	0.0040
102	101	2601.20	2599.66	384.50	0.0040
103	100	2605.68	2604.50	314.90	0.0040

Manholes			
Manhole No	Rim Elevation	Invert Elevation	Depth
100	-999	2604.23	-999
101	-999	2602.67	-999
102	-999	2601.12	-999

Cleanouts	
Cleanout No	Rim Elevation

SEE MAP W24

SEE MAP V25

W25	Scale: 1" = 200' NOT FOR CONSTRUCTION USE		CITY OF VICTORVILLE	Sewer Atlas Book	DISCLAIMER This Map and accompanying Datasheet represent a visual aid intended to assist City of Victorville personnel with the management of Sewer System facilities. Data provided hereon is not a guarantee of actual field conditions nor a substitute for record drawings and field verification.		November 2006	W25

Pipeline, Manhole and Cleanout Data of Tile W29

Pipelines					
Upstream Manhole	Downstream Manhole	Upstream Invert	Downstream Invert	Pipe Length	Slope
100	101	2632.43	2632.34	443.77	0.0010
101	100	2632.75	2632.63	484.19	0.0010
101	103	2636.52	2636.39	495.58	0.0010
102	101	2636.00	2632.95	426.00	0.0010
103	102	2636.29	2636.10	296.00	0.0010

Manholes			
Manhole No	Rim Elevation	Invert Elevation	Depth
100	-999	2632.53	-999
101	-999	2632.85	-999
102	-999	2636.10	-999
103	-999	2636.29	-999

Cleanouts	
Cleanout No	Rim Elevation

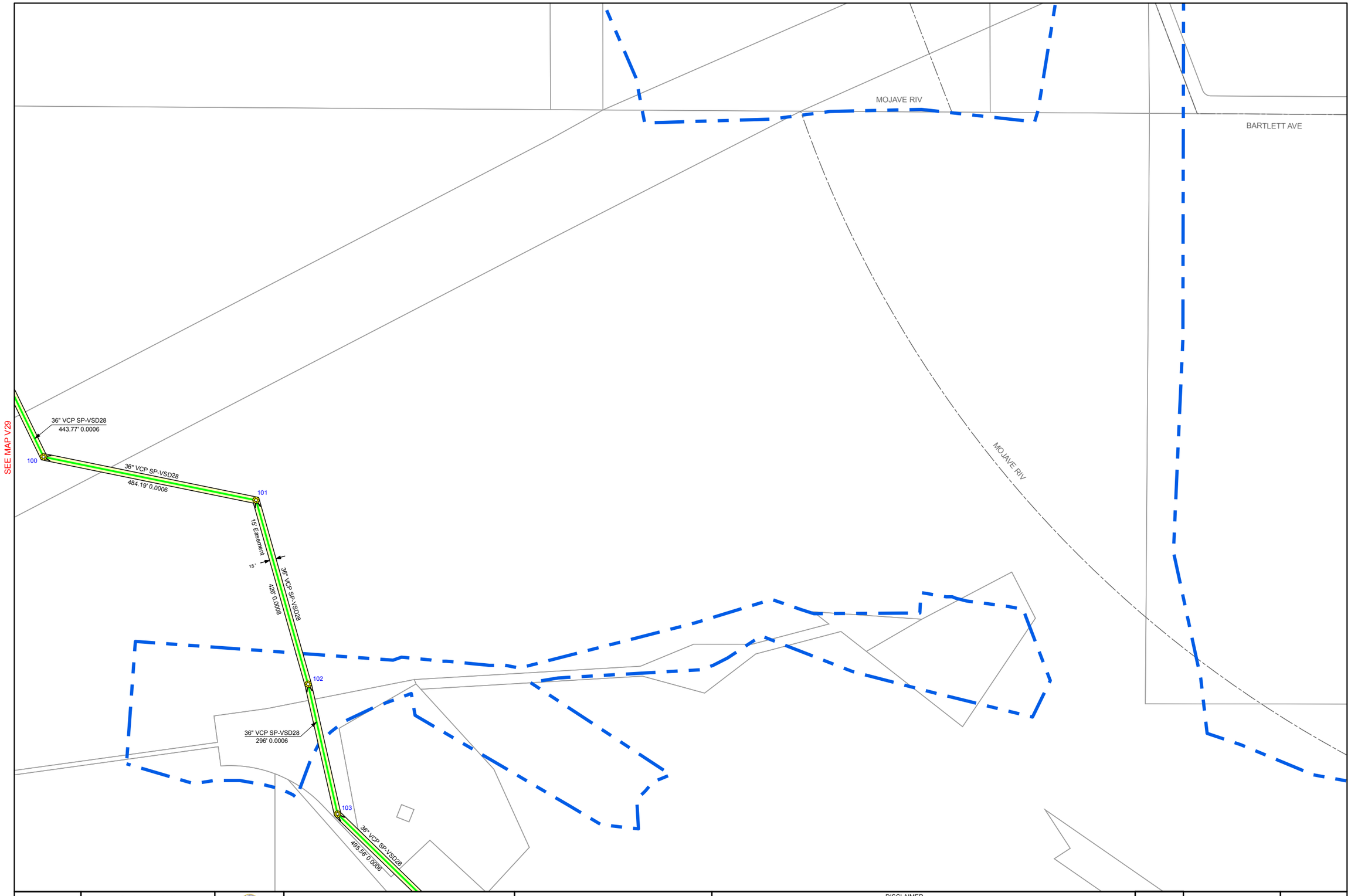

W29	Scale: 1" = 200' NOT FOR CONSTRUCTION USE		CITY OF VICTORVILLE	Sewer Atlas Book	DISCLAIMER This Map and accompanying Datasheet represent a visual aid intended to assist City of Victorville personnel with the management of Sewer System facilities. Data provided hereon is not a guarantee of actual field conditions nor a substitute for record drawings and field verification.		November 2006	W29

SEE MAP W30

Pipeline, Manhole and Cleanout Data of Tile W30

Pipelines					
Upstream Manhole	Downstream Manhole	Upstream Invert	Downstream Invert	Pipe Length	Slope
100	900	2649.22	2647.30	8.00	0.0100
100	113	2712.82	2704.86	345.00	0.0230
101	103	2636.52	2636.39	495.58	0.0010
102	100	2651.72	2647.50	239.74	0.0180
103	101	2636.79	2636.72	414.19	0.0010
104	102	2654.16	2651.82	133.16	0.0180
105	104	2656.10	2654.26	103.64	0.0180
105	109	2637.96	2637.90	396.00	0.0010
106	103	2637.06	2636.99	414.57	0.0010
107	106	2637.23	2637.06	247.00	0.0010
108	107	2637.46	2637.43	356.00	0.0010
109	108	2637.70	2637.66	358.00	0.0010
110	105	2663.10	2656.20	345.00	0.0200
111	110	2672.90	2663.20	345.00	0.0280
112	111	2691.15	2673.00	345.00	0.0530
113	112	2704.76	2691.25	345.00	0.0390
300	100	2651.49	2641.50	235.00	0.0070
301	300	2653.49	2651.49	250.00	0.0080
302	301	2655.53	2653.49	255.00	0.0080

Manholes			
Manhole No	Rim Elevation	Invert Elevation	Depth
100	-999	2647.30	-999
101	-999	2636.62	-999
102	-999	2651.72	-999
103	-999	2636.89	-999
104	-999	2654.16	-999
105	-999	2656.10	-999
106	-999	2637.16	-999
107	-999	2637.33	-999
108	-999	2637.56	-999
109	-999	2637.80	-999
110	-999	2663.10	-999
111	-999	2672.90	-999
112	-999	2691.15	-999
113	-999	2704.76	-999

Cleanouts	
Cleanout No	Rim Elevation
300	-999
301	-999
302	-999

SEE MAP W29

SEE MAP V30

SEE MAP X30

W30	Scale: 1" = 200' NOT FOR CONSTRUCTION USE		CITY OF VICTORVILLE	Sewer Atlas Book	DISCLAIMER This Map and accompanying Datasheet represent a visual aid intended to assist City of Victorville personnel with the management of Sewer System facilities. Data provided hereon is not a guarantee of actual field conditions nor a substitute for record drawings and field verification.		July 2007	W30

SEE MAP W31