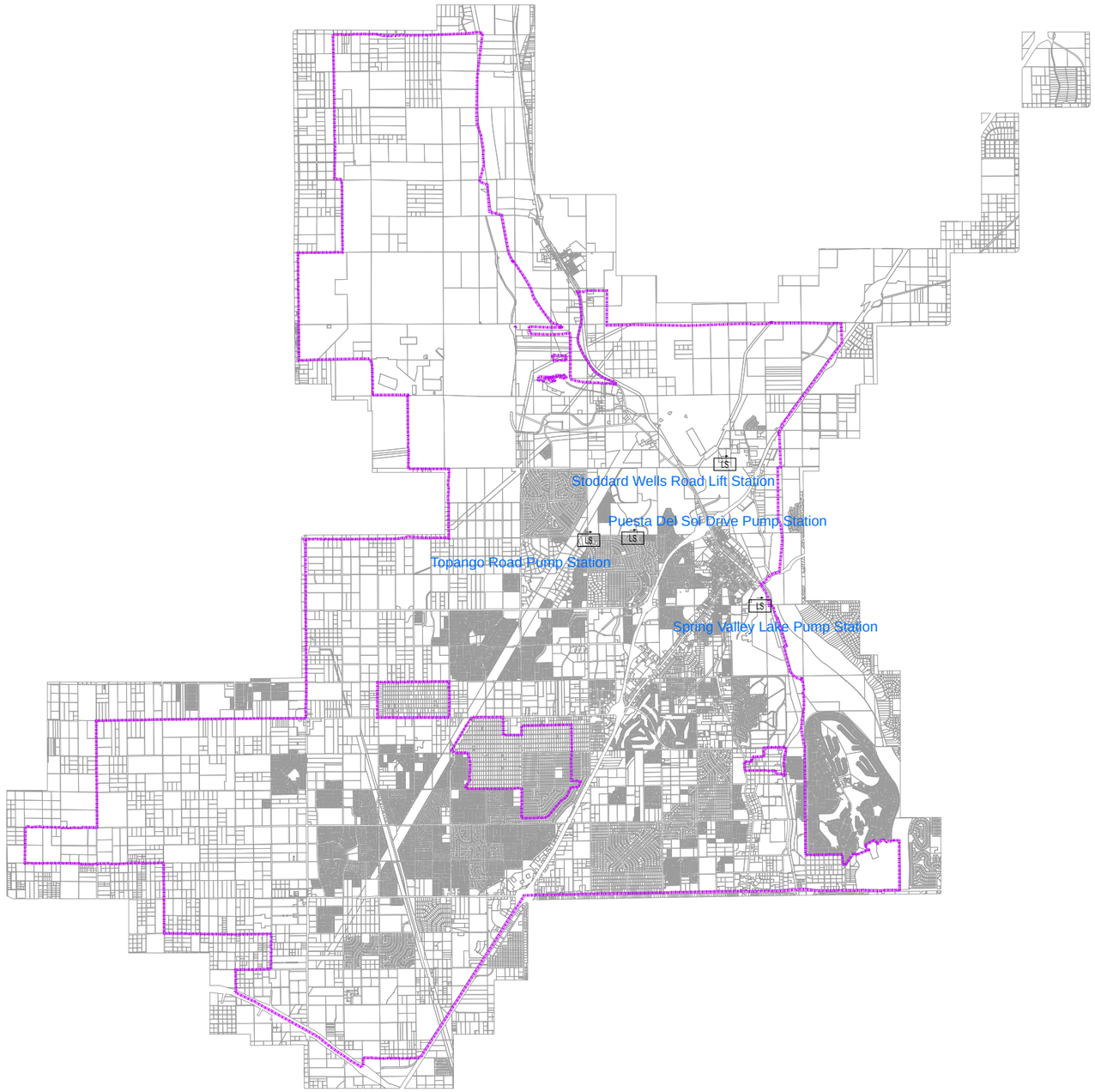

City of Victorville
Sewer System



January 2007

Sewer Atlas - 2

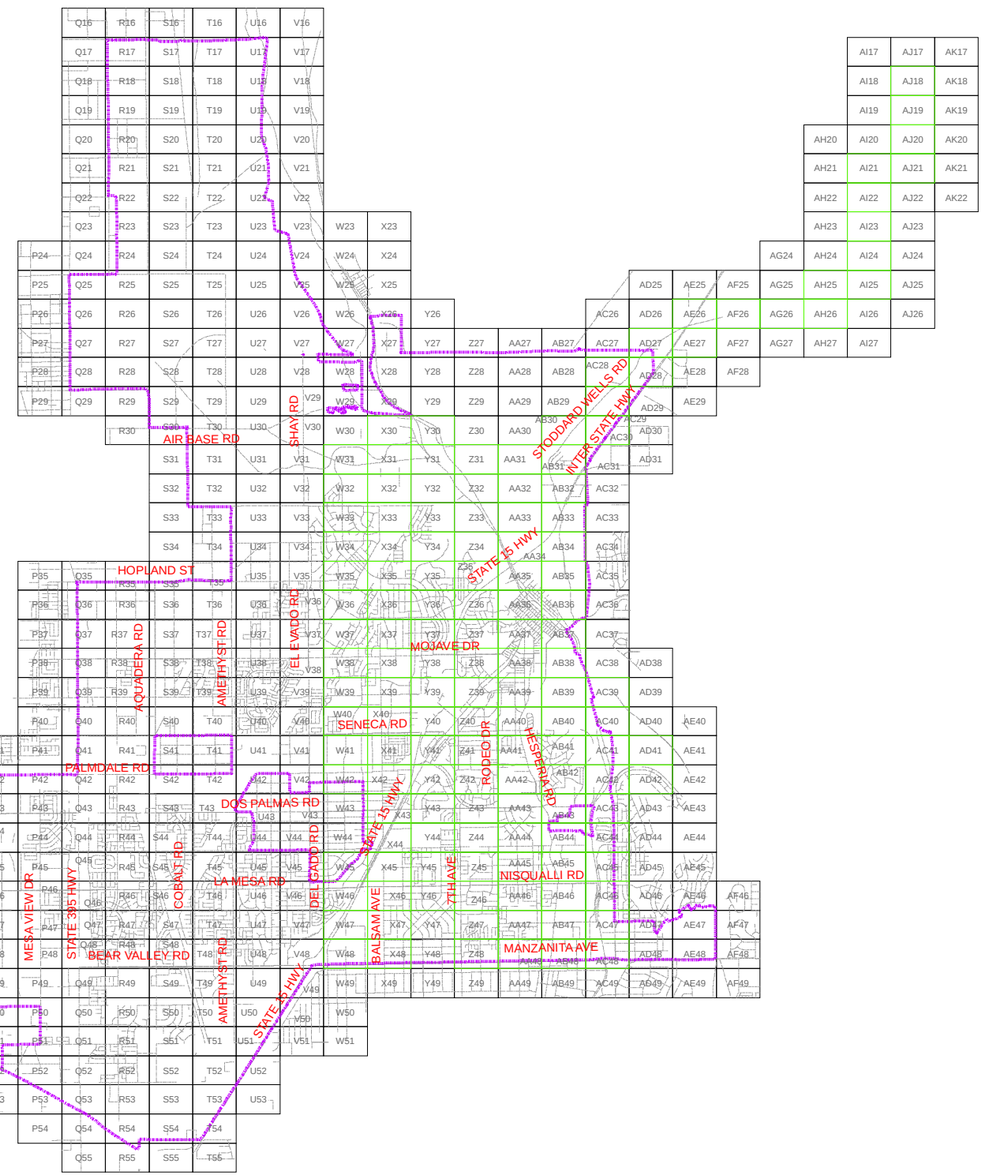

City of Victorville
Sewer System
Grid Index

July 2007

Sewer Legend

BWOverflow Valves:

- Backwater OverFlow Valve

Cleanouts:

- Cleanout
- Flushing Structure

Control Valves:

- Air Release/Vacuum Release
- BlowOff

Fittings:

- Dead End
- Grade Break
- Pipe Change
- Reducer

Manholes:

- Drop
- Monitoring
- Standard

Network Structures:

- Cess Pool
- Claraetor
- GreaseTrap
- Metering Facility
- Sampling Station
- Septic Tank
- Wet Well

System Valves:

- Ball
- Butterfly
- Cone
- Gate
- Plug

Service Points:

- Standard
- With Backflow Preventor
- With Chimney
- With Cleanout

Other Points:

- LS — Lift Station
- MH-GPS Point

Mains:

- Air Vent
- Collector
- Force Main
- Inverted Siphon
- Trunk

Private Mains:

- Air Vent
- Collector
- Force Main
- Inverted Siphon
- Trunk
- Abandoned
- Graphic Line

Laterals:

- Service

Landbase:

- Centerline
- City Limits
- Parcels

Polygons:

- Concrete Encasement
- Easement
- Metering Station
- Monitoring Vault
- Steel Casing
- Treatment Plant Building
- Valve Vault

Feature Linked Annotations:

301 — 18" ACP SP-00022 — 101
275.94' 0.0292

18" ACP	Pipe Diameter & Material
SP-00022	Barcode
275.94'	Pipe Length
0.0292	Slope
101	Manhole Number
301	Cleanout Number

Landbase Annotations:

16634	Parcel Address
YUCCA AVE	Street Name

CITY OF VICTORVILLE - Street Name Index

STREET	TILE
10TH ST	AB37
11TH AVE	X44
	X45
	X46
	X47
11TH ST	AB37
	AB38
1ST AVE	AA43
	AA44
	AA45
	AA46
	AA47
	AA48
1ST ST	AA35
	AA36
2ND AVE	AA43
	AA44
	AA45
	AA46
	AA47
	AA48
2ND ST	AA36
3RD AVE	AA44
	AA45
	AA46
	AA47
	AA48
	Z43
	Z44
3RD ST	AA36
4TH AVE	Z45
	Z46
4TH ST	AA36
	AA37
5TH AVE	Z46
	Z47
	Z48
5TH ST	AA36
	AA37
6TH AVE	Z43
	Z44
	Z45
	Z46
	Z47
6TH ST	AA36
	AA37
	AA38
	AB36
	Z48
7TH AVE	Z45
	Z46
	Z47
	Z48
7TH ST	AA37
	AA38
	AB36
	Y40
	Y41
	Z38
	Z39
	Z40
8TH AVE	Y45
8TH ST	AA37
	AB36
	AB37
9TH AVE	Y44
	Y45
	Y46
9TH ST	AB36
A	
A ST	AA36
	AA37
ABBEY LN	AA32
	AB32

STREET	TILE
ACADEMY ST	Y35
ADALANE CT	W35
ADAMS ST	Z44
AIR BASE RD	W31
	X31
	Y31
ALEJANDRO CT	Z45
ALLEN ST	AA36
ALTA VISTA DR	AC44
	AC45
ALTURA LN	Y33
ALVISO AVE	W34
	X34
AMARGOSA RD	W45
	W46
	W47
	W48
	X35
	X36
	X37
	X38
	X39
	X40
	X41
	X42
	X43
	X44
	X45
AMBER CREEK CIR	AA46
AMBER POINTE DR	W37
	X37
ANACAPA RD	W42
	X42
ANDOVER CT	Z35
ANDOVER DR	Z35
ANN DR	W39
APACHE PLUME LN	Y34
APATITE AVE	AB44
	AB48
APATITE LN	AB48
APPIAN AVE	AA46
APPIAN WAY	AA46
APPLE CREEK DR	AB41
	AB42
	AB43
APPLETREE LN	Z45
ARBOLADA LN	Y37
ARBOR LN	AC42
ARCHER WAY	AA46
ARLETTE DR	W38
	W39
	W40
ARMSTRONG WAY	X34
	X35
ARROWHEAD DR	Z41
	Z42
	Z43
	Z44
	Z45
ARROYO DR	Y43
	Z43
ASHLEY GLEN DR	W38
	W39
ATSTAR ST	Y40
	Y41
AUGUSTA DR	Y41
AUTUMN LEAVES AVE	AC45
	AC46
	AC47
AUTUMNWOOD DR	Y45
	Y46
AVALON AVE	AA36
	Z36
AVALON RD	Z41
AVANTI WAY	AB46

STREET	TILE
AVION LN	X36
	Y36
AVON CT	W33
B	
B ST	AA36
	AA37
	AB37
BALMORAL DR	W38
BALSAM AVE	X45
	X46
	X47
	X48
BARRANCA CT	Y36
BARRANCA WAY	Y35
	Y36
	Y37
BARREL CACTUS LN	Y34
BASSWOOD LN	Z47
BATSON PL	AA42
BATSON RD	AA41
	AA42
BAXTER ST	X35
BAYWOOD WAY	AB42
BEAR CREEK WAY	AA46
BEAR VALLEY RD	AA48
	AB48
	AC48
	W48
	X48
	Z48
BEARING CT	Y34
BEL AIR DR	Y43
BENECIO DR	W36
BENTON DR	AC44
BILLINGS CT	AB45
BIMINI ST	AA31
	AA32
BIOLA PL	AA46
BISHOP LN	Y33
BLUE CANYON RD	Y34
	Y35
BLUE DIAMOND DR	AC28
BLUFF CREST ST	AC44
	AC45
	AC47
	AC48
BODEGA LN	Y33
BOH LN	X33
	X34
BONANZA RD	W42
	X42
BOREGO RD	W40
	W41
	W42
BOW STRING ST	W37
BRAEMAR DR	W39
BRAIRWOOD CT	Y45
BRENTWOOD DR	AB41
	AB42
BRIDGEWOOD LN	Z47
BRIGADOON LN	W39
BRITTLE BRUSH LN	Y33
BROOK CT	Y45
BROOKFIELD DR	Z35
BRUSHY MEADOW CT	X37
BUNNELL AVE	X34
BURNING TREE DR	Y41
	Y42
	Y43
	Z42
BURWOOD AVE	AA47
	Y46
	Z47
BURWOOD RD	X35
	X36

STREET	TILE
	X37
BUSINESS CENTER DR	AB47
BUTTE AVE	AA44
	AA45
BUTTE WAY	AA45
C	
C ST	AA36
	AB37
CABAZON CT	X45
CABAZON ST	X45
	Y45
CABAZON WAY	X45
	Y45
CABRILLO DR	Z40
CACTUS DR	AA41
CACTUS HOLLOW CT	W37
CAHUENGA CT	W36
CAHUENGA RD	W35
	W36
	W41
	W42
CAJON ST	X41
CALANDRIA WAY	Y35
	Y36
	Z36
CALAVARES CT	Y33
CALCITE AVE	AA44
CALCITE PL	AA44
CALGO LN	X37
	Y37
CALICO DR	Y43
CALIFORNIA AVE	X39
	X40
	X41
CALISTOGA LN	Y34
CAMELBACK DR	Z42
CAMROSE CT	AB41
CANDLEWOOD DR	Y42
CANTERBURY DR	Y41
CANYON MEADOW RD	AC46
CANYON OAK CT	Y45
CAPISTRANO ST	X34
CAPRICE WAY	AC44
CARDIFF LN	X34
CARMELIA DR	W35
	W36
CAROB ST	W40
CAZADERO RD	Y35
	Y36
CEDAR LN	AC46
CEDARWOOD PL	Y45
	Y46
CELESTE WAY	W32
CENTER ST	AA37
	AA38
	AA39
CEREZO RD	X43
CHALLENGER PL	W32
CHALON RD	AA42
CHAPARRAL CT	X37
CHAPARRAL ST	X37
CHAPARRAL WAY	X37
CHERRYDALE LN	Z45
CHERRYHILL DR	AB42
	AB43
CHIA CT	W33
	W34
CHINQUAPIN DR	AC43
CHOCTAW CT	Y45
CHOCTAW LN	Y44
	Y45
CHOCTAW ST	Y45
CHOKE CHERRY DR	W46
CHOLAME RD	X43
CHULA VISTA ST	Z38

STREET	TILE
CHUPAROSA ST	X38
	X39
CIVIC DR	X39
	X40
	X41
	Y38
	Y39
	Y41
CLOVIS ST	W34
	X34
COAD RD	AB43
	AC43
COALINGA RD	X44
CODY ST	W37
COLFAX LN	AA47
COLINA ST	Z37
COLUSA RD	AJ19
COLVILLE CT	W36
	X36
COMANCHE ST	AB46
	Z46
COMMANDER LN	W32
CONDOR RD	X35
	X36
	Y36
	Y37
	Y38
	Y39
CONSTELLATION ST	W32
COPPER CANYON CIR	X37
CORAL PL	W36
CORDERO CT	Y35
CORDOVA RD	AI23
CORKWOOD LN	Z47
CORONADO DR	Z35
	Z36
CORTA DR	Z39
	Z40
COTTONWOOD AVE	W47
	W48
COTTONWOOD ST	AA35
COUNTRY RANCH CT	AA46
CRESCENT CT	AC43
CRESPIN CT	X35
	Y35
	Z40
CREST DR	AB41
CRESTA BLANCA LN	AC43
CRESTVIEW CT	AA41
CRESTVIEW DR	AA41
	AB40
	AB41
	AC45
CRESTVIEW PL	AB41
CRYSTAL ST	W32
CULEBRA RD	Y37
CULLEY CT	AA39
CULLEY ST	AA38
	AA39
CULVER RD	X35
	Y35
	Y36
	Y38
	Y39
CYPRESS AVE	X47
	X48
	Y43
	Y44
	Y45
	Y46
D	
D ST	AA34
	AA35
	AA36
	AB36
	AB37

STREET	TILE
	Z32
DAHLGREN DR	Z43
DAKOTA CT	X38
DAKOTA ST	W38
	W39
	X38
DAKOTA WAY	X39
	W39
DALE EVANS PKWY	AJ18
	AJ19
	AJ20
	AJ21
DANIEL DR	W37
DANTE ST	AA31
	AB31
DATEWOOD LN	Z47
DAVIS ST	X35
DAYTON ST	AC44
DEAN AVE	AA43
	AA44
	Z44
DEAN PL	AA43
DEARBORN ST	Z44
DEAUVILLE DR	Z42
	Z43
DEERFIELD ST	W33
DEL GADO RD	W41
	W42
	W45
	W46
DEL NORTE DR	X38
	Z38
DEL PARQE CT	Z38
DEL REY CT	Z37
DEL REY DR	Z37
	Z38
DELMORE PL	Y34
DENHAM LN	AA47
DERBY CT	AA41
DESERT KNOLL DR	Z40
DESERT CANDLE LN	Y33
DESERT CREEK CIR	AA46
DESERT KNOLL DR	Z39
	Z40
	Z41
DESERT LILY ST	X33
	X34
	Y33
	Y34
DESERT POPPY LN	Y34
DESERT SANDS RD	AA41
DESERT SPRINGS DR	X37
DESERT STAR ST	Y33
	Y34
DESERT WILLOW ST	Y33
	Y34
DION PL	AA46
	AA47
DOBERMAN RD	AI24
DOHENY LN	X34
DON CT	Z37
DON QUIJOTE LN	AA47
DON ROBERTO RD	Y37
	Y38
DON ST	AA37
DOROTHY PL	Y39
DOS PALMAS CT	X43
DOS PALMAS RD	X43
DRACO WAY	Y35
DRIFTER LN	Y35
DRIFTWOOD DR	AD42
DUNDEE CIR	W38
DUNLOP ST	Z44
DUNNING WAY	Z45

STREET	TILE
E	
E ST	AA35
	AA36
	AB36
EARL WAY	Y44
ECCLES LN	X35
EGAN PL	AA46
	AA47
EIGHTH AVE	Y44
EL CABO CT	Y44
	Y45
EL CARISO RD	X43
	X44
EL DORADO DR	Y41
EL DORADO WAY	X40
EL RIO RD	W45
	W46
	X43
	X44
	X45
ELATA DR	W37
	W38
ELCONA DR	Y43
ELCONA PL	Y42
ELECTRA DR	AC44
ELKINS ST	Y44
	Z44
ELMHURST ST	AB41
	AA41
ELMWOOD DR	AC45
	X43
EMERSON ST	AB31
ENCINA ST	Z36
ENRAMADA RD	W34
	W35
	W36
ENTERPRISE WAY	AB44
	AB45
ESCALA DR	AB46
ESCORZA LN	Y35
ETO CAMINO RD	X36
	Y36
EUREKA ST	AB43
EVANSDALE WAY	Z45
EVERGREEN LN	AC42
F	
F ST	AB36
FAIR OAK CT	Y45
FAIRHAVEN DR	AB42
FALCHION RD	AC30
FAWNCREEK ST	Z44
FERNDALE RD	W37
	W38
FIELD PL	Z46
FIELD ST	Z46
FIELD WAY	Z46
FIGUEROA RD	W34
	W35
FILKINS ST	W33
	X33
FIRESTONE ST	W32
FISHER ST	AC44
FLAGSTAFF CT	W38
FLAGSTAFF ST	W38
FLAGSTAFF WAY	W38
FLORA LN	Y39
FOREST AVE	AA37
	Z37
FOREST HILLS CT	AB41
FOREST HILLS DR	AB41
	AB42
	AC41
FOREST MEADOW LN	Y44
	Y45
FOSCA CT	Y35

CITY OF VICTORVILLE - Street Name Index

STREET	TILE
FOX HAVEN LN	Y34
	Y35
FOX TRL	W47
FOXWOOD RD	Y45
FRANCESCA RD	AC48
FRESNO CT	Z36
FRESNO LN	Z36
FRESNO ST	Z35
	Z36
	Z37
FRONTAGE RD	AB31
G	
GALVIN PL	Y34
GARDEN GLEN RD	AC47
GARDEN WAY	Z46
	Z47
GARNET AVE	AB48
GARNET CV	X36
GAS LINE RD	X31
	X32
GAZELLE ST	Z36
	Z37
GENTRY LN	Y34
GERONIMO AVE	X46
	X47
GIBRALTER DR	AB42
GIBSON ST	X35
GIDEON WAY	Y34
GLASGOW CT	W39
GLEN CANYON LN	Z47
GLENBROOK CT	Y45
GLENNAIRE AVE	AA47
GLENNAIRE PL	AA47
GLENNAIRE WAY	AA47
GLENRIDGE CT	Y45
GLENVIEW CT	AB41
	AB42
GLENVIEW DR	AB41
	AB42
GLENWOOD LN	Z47
GLORIA LN	W36
GOSHEN CT	X36
GRAHAM AVE	W40
GRAHAM WAY	W40
GRANADA DR	AC44
GRAND MAMMOTH PL	W32
GRAND TRIASSIC LN	W32
GRANT ST	AA43
	AA44
GRAVILLA RD	X44
GREAT FALLS AVE	AB44
	AB45
GREAT SPIRT ST	W37
GREEN HILL DR	Z34
	Z35
	Z36
GREEN TREE BLVD	AA43
	Y41
	Y42
	Z42
	Z43
GREENBRIAR DR	Z43
GREENWOOD PL	Z43
GREYROCK ST	Y44
	Z44
GRIDLEY ST	AD28
GRIFFIN LN	AA47
GUAVA WAY	W37
	W38
H	
H ST	Z48
HACIENDA DR	AB41
HADDINGTON WAY	W38
HAGADOR AVE	W33
HALEY ST	W33

STREET	TILE
HAMILTON CT	X34
	X35
HAPPY VALLEY LN	X34
HARBOR DR	AD42
HARLOW ST	X34
HASTINGS PL	AA47
HAWKS HILL ST	AA46
HEARTSEASE LN	AA37
HEATHER CIR	W38
HEATHERALE RD	X35
HEATHERDALE RD	X36
	X37
HEATHERDALE ST	X35
HESPERIA DR	AA37
	AB37
HESPERIA RD	AA38
	AA39
	AA40
	AA41
	AA42
	AA43
	AB43
	AB44
	AB45
	AB46
	AB47
	AB48
HIAWATHA ST	Z46
HICKORY AVE	X47
	Y46
HIDDEN CREEK DR	AA46
HIDDEN VALLEY RD	AC42
	AC43
	AC44
HIDDENWOOD LN	Z48
HIGH BLUFF CT	AC45
HIGH CREST RD	AC44
	AC45
HIGH CREST ST	AC45
	AC46
HIGH MEADOW CT	AC45
HIGH MESA ST	AC44
HIGH PARK ST	AC46
HIGH POINT CT	AC46
HIGH VALLEY ST	AC44
HIGH VIESTA ST	AC46
HIGH VISTA ST	AC45
HIGHFIELD ST	AA40
HIGHGATE AVE	AA47
HIGHGATE CIR	AA47
HIGHGATE CT	AA47
HIGHLANDER DR	W39
HILL CREST ST	AC45
HILLSIDE DR	AA40
HILLVIEW PL	Z42
HOLLY BROOK LN	Y44
HOLLY BROOK RD	Z44
HOLLY DR	AB41
HOLLY RIDGE CT	Z45
HOMOA RD	Z45
HONEYCOMB LN	AC43
HONEYSUCKLE ST	W40
HOOK BLVD	W39
	X39
HOOK RD	Y39
HOPLAND ST	W35
HORMONY LN	Z40
HUBBARD WAY	Y35
HUDSON DR	AC43
HUERTA RD	AC47
HUERTA ST	X47
	Z47
HUGHES DR	AA41
HUGHES RD	AA41

STREET	TILE
	Z41
I	
I 15 FWY	AA35
	AB33
	AB34
	AE26
	AE27
	W45
	W47
	X42
	X43
	X44
	X45
	Y37
	Y38
	Y39
	Y40
	Y41
	Y42
	Z35
	Z36
	Z37
I AVE	AC48
IMPALA WAY	AC43
INCA WAY	Y44
INDIAN CREEK PL	Y41
INDIAN HEAD CT	W37
INDIAN PIPE ST	W37
INDIAN SPRINGS DR	X37
INDIAN SUMMER ST	AA46
INDUSTRIAL BLVD	AC42
	AC45
	AC46
	AC47
	AC48
INDUSTRIAL CENTER DR	AB47
INTER STATE HWY	AB32
	AC29
	AC30
INVERNESS CIR	Y40
INYO CT	Z36
INYO ST	Z36
	Z37
IRON ROCK PL	Y42
IRONWOOD LN	AC44
J	
JASMINE CT	Z48
JASMINE ST	AA47
	AA48
	AB47
	AB48
	AC47
	AC48
	X48
	Z48
JASON LN	Z48
JAVA LN	AA47
JAY POST RD	X36
	X37
	Y36
JAYBROOK LN	X34
	Y34
JERALDO CT	W38
JERALDO DR	W37
	W38
JIMENO AVE	X35
JOHNSON RD	AH25
	AI24
JOJOBA LN	W37
	W38
JORDAN PL	Y39
JOSHUA ST	AA38
	AA39
	W38
	X38

STREET	TILE
	X39
	Y38
	Y39
JUBILEE PL	AC44
JUNIPER AVE	X37
	X38
JUPITER AVE	AB31
JURASSIC PL	W32
K	
KADOTA PL	Y45
KALO RD	AC30
KAREN DR	W39
	W40
KASHIWA WAY	Z48
KAYUGA ST	AA45
KENTWOOD BLVD	X41
	X42
KEOKUK ST	Y45
KEOKUK WAY	X45
KIMBERLY DR	W39
	X39
KING CANYON RD	W46
KING RANCH RD	W46
	W47
KINGSWOOD DR	Y42
KISMET LN	W35
	W36
KNOLL VIEW CIR	Y45
KOOTENAY ST	X44
	X45
L	
LA BRISTA RD	W45
	W46
LA CUBRE DR	Y38
	Z38
LA HABRA RD	W45
LA JOYA CT	Z38
LA MESA RD	W46
LA PAZ CT	Z36
LA PAZ DR	Y38
	Y39
	Y40
	Z36
	Z37
	Z38
	Z40
	Z41
	Z42
LA PAZ PL	Y39
LA VERIDA CT	Z36
LA VERIDA DR	Z35
	Z36
	Z37
LA VILLA DR	Z43
LACY ST	AA38
LAGUNA ST	Z36
	Z37
LAJOYA PL	Y38
LAKESIDE DR	AC43
	AC44
LAKEVIEW DR	AC42
	AD42
LAKEWOOD PL	Z42
LAMANDA ST	AD28
LAMBERT LN	AA44
LAMPOST RD	W46
LANDIS DR	AC43
	AC44
LANDMARK AVE	Z46
LANGLEY ST	AI21
	AJ21
LARIAT RD	AA41
	Z41
LAS PIEDRAS DR	Z38
LAURELWOOD PL	W37

STREET	TILE
LIDO CIR	AB46
LINCOLN ST	AA37
LINDERO RD	AC48
LINDERO ST	X48
	Z47
LITTLE BEAVER ST	X46
	Y46
	Z47
LLANADA AVE	W35
	W36
	X34
	X35
LLANO CT	Y36
LLANO LN	Y35
	Y36
LOCH LOMOND CT	W39
LOCUST AVE	W46
	W47
	W48
LOFTON ST	W33
LOMA LINDA ST	Z44
LOMTA PL	Z44
LONE EAGLE ST	X46
LORENE CT	AB40
LORENE DR	AA40
	AA41
	AB40
	AB41
	Y40
	Y41
	Z40
	Z41
LORENE PL	AB40
LOS CEDROS RD	W34
LOUISE ST	Z37
LUNA RD	X44
LYNN ST	AA37
M	
MACON LN	X35
MAGNOLIA AVE	X46
	X47
MAINSAIL LN	AD42
MAJELA AVE	W33
	W34
MAJELA CT	W34
MALLORCA WAY	AB46
MALPAIS LN	Y37
MANCHESTER ST	X34
MANNING CT	W34
MANNING LN	W33
MANNING ST	W33
MANOLA WAY	Z48
MANZANA RD	AI23
	AI24
MANZANITA RD	AA41
MANZANO RD	W45
MAPLEWOOD ST	Y45
	Y46
MARIBELLE DR	W35
MARICOPA RD	X44
MARIGOLD CT	Y33
MARIN AVE	AD28
MARIOLA LN	Y33
MARIPOSA RD	W45
	W46
	W47
	W48
	X42
	X43
	X44
	X45
	Y42
MARS AVE	AB31
MARSDEN CT	Y35
MASTODON PL	W32

STREET	TILE
MAXWELL CT	Y44
MAYAPAN LN	Z48
MC ART RD	X40
	X41
	X42
MC KINNEY WAY	AA35
MEADOW GROVE DR	AB42
MEADOW ST	Z46
	Z47
MELBA AVE	W33
MELBA CT	W33
MERCURY WAY	W32
MERRIL ST	AA38
MERROD WAY	Z48
MESA DR	Z40
MESA LARGO ST	Z44
MESETA RD	X35
	X36
MESQUITE AVE	W37
	W38
	X37
	X38
MESQUITE CIR	X37
MESQUITE CT	X38
MESQUITE PL	X37
MESQUITE WAY	X37
MIDTOWN DR	X39
MIDWAY ST	Z41
MILBURN PL	Y43
MILKWEED LN	Y33
MILLBROOK DR	AB42
MILLBROOK WAY	AB42
MINNETONKA ST	Y46
	Z46
MOCCASIN CT	W37
MOJAVE DR	AA38
	AA40
	W38
	X38
	Y38
	Z38
MOJAVE LN	AA41
MOJAVE RIV	AB36
	X30
	Y30
MOLINO DR	AA41
	AB41
	Y41
	Z41
MONACO DR	AA46
	AB46
MONARCH BLVD	W48
MONTECITO CT	AA42
MONTECITO DR	AA42
	AA43
	AB41
	AB42
	AB43
MONTECITO LN	AA42
MONTECITO PL	AA41
	AB41
MONTECITO WAY	AA42
MONTEVISTA ST	AA38
MOORE ST	AA37
MORADA RD	Y37
MORRO BAY LN	X34
MORRO RD	AJ18
MOUNTAIN CREEK DR	AA46
MURIETA ST	AI21
	AI22
N	
NAPLES LN	X34
NASSAU DR	Y42
	Y43
NASSAU LN	Y43

STREET	TILE
NATIONAL TRAILS HWY	AA35
	Y30
	Y31
NAVARRO CT	AA41
NAVARRO DR	AA40
	AA41
NAVIGATOR ST	W32
NELSON AVE	W40
NEPTUNE AVE	AB31
NEWCASTLE WAY	W39
NISQUALLI RD	AA46
	AB46
	AC46
	W46
	X46
	Y46
	Z46
NOCCASIN CT	W37
NORTHEN TRAIL LN	Y34
NORTHWOOD DR	Z34
NUEVO CT	Z48
NUEVO RD	Z48
NUTRO WAY	AB45
O	
OAK BRANCH RD	W46
OAK CREEK CT	Y45
	Z45
OAK CT	Y44
	Z44
OAKMONT DR	Y42
	Y43
OCEANSIDE DR	X35
OCOTILLO ST	W37
ODELL AVE	W33
	W34
	X33
	X34
ODELL CT	W33
ODELL LN	W33
OLIVERA RD	W45
ORICK AVE	W33
	W34
	W35
OTTAWA PL	Z44
	Z45
OTTAWA ST	AA44
	AB44
	X44
	Y44
	Z44
OUTER 66 SOUTH HWY	AC30
	AD27
	AD28
OVERDALE ST	AA40
OVERHILL ST	AA40
OVERLAND WAY	Z45
OWENS RIVER RD	W46
OXFORD PL	Y41
P	
PABLO CT	Z44
PAHUTE AVE	W47
	X47
PAHUTE RD	AC47
PAHUTE ST	X47
PAINTED VALLEY CT	W37
PAJARO CT	Z38
PALERMO AVE	AB46
PALM ST	W40
PALMDALE RD	W42
	X42
	Y41
PALO VERDE LN	AC42
PAMELA LN	X37
	X38
	Y37

CITY OF VICTORVILLE - Street Name Index

STREET	TILE
	Y38
PAMELA ST	Z37
PARK AVE	X41
	X42
	X43
PARK GLEN ST	AC46
PARK PLAZA CT	AC47
PARK RIDGE ST	AC47
PARK TERRACE CT	AC47
PATTON ST	X35
PEACE PIPE ST	W37
PEARL ARBOR TRL	AA35
PEBBLE BEACH CT	Z42
PEBBLE BEACH DR	AC46
	Z42
PELICAN LN	Y34
PELLISSIER CT	Y40
PENRITH WAY	W39
PEPPER TREE DR	Z35
	Z36
PETITE ST	Z43
PLACIDA RD	X35
	X36
PLAZA DR	Y39
	Z40
PLAZA LAREDO WAY	Z44
	Z45
PONCA ST	AA45
PONDERA CT	AB45
PONDEROSA RANCH RD	W46
	W47
PONY TRAIL CT	W47
PONY TRL	W47
PRADO CT	Z38
PRADO WAY	AC45
PRENDA ST	W34
PRODUCTION PL	AB46
PUESTA DEL SOL DR	Y35
	Z35
Q	
QUAIL CREEK PL	Z42
QUAILWOOD LN	AC43
QUANAH CT	Z47
QUANAH DR	AA47
	Z47
QUARRY RD	AI22
QUIET CANYON DR	Z44
	Z45
R	
RAIN LILY CT	Y33
RAIN SHADOW RD	AC45
	AC46
RAINWOOD CT	Y45
RAINWOOD LN	Z47
RAMADA DR	AA39
RAMONA AVE	X41
RANCH RD	X31
	X32
RANCHO BONITA RD	AC43
	AC44
RANCHO RD	W33
	X33
	Y33
	Z32
RAWHIDE CT	W36
RED CLOUD LN	Z47
RED HILL PL	Y42
RED RIVER RD	W46
REDONDO DR	Z38
REGAL WAY	AA40
RENDON CT	Y35
RIDGECREST RD	AC43
	AC44
	AC45
	AC46

STREET	TILE
	AC47
	AC48
RIDGEWAY ST	Y34
	Y35
RIDGEWOOD DR	Y45
RIO VISTA ST	AA37
RIPPLE RIDGE WAY	X35
	Y35
RITTER ST	W35
RIVER ST	AA35
RIVIERA CT	Z42
RIVIERA DR	Z42
	Z43
ROBIN LN	AA46
ROCCA CT	Y43
ROCKFORD DR	Z43
ROCKROSE ST	W40
ROCKY TRAIL RD	Y45
	Y46
ROCKY TRAIL WAY	Y45
RODELL PL	Z48
RODEO DR	AA39
	AA40
	Z40
	Z41
	Z42
	Z43
ROLLING HILLS RD	Y45
ROSE PL	AA43
ROSEMARY DR	W39
	W40
ROY ROGERS DR	X39
	Y39
ROYSTON ST	X34
	Y34
S	
SAGE DR	Y41
SAGE HEN RD	AC45
SAGE ST	X41
	Y41
SAGUARO ST	W38
SAINT ANDREWS DR	Y41
SALINAS ST	X34
SAN GABRIEL LN	AC43
SAN JOSE DR	W38
SAN JUAN CT	AA46
SAN JUAN PL	AA46
SAN JUAN ST	AA46
SAN MIGUEL DR	W38
SAN MIGUEL WAY	W38
SAND ST	X41
	Y41
SANDALWOOD LN	Y46
SANTA FE AVE	AC40
	AC41
	AC42
	AC43
	AC44
SANTA FE TRL	W46
	W47
SANTIAGO ST	AA46
SAPPHIRE CT	X36
SAPPHIRE PL	X36
SAPPHIRE ST	X36
SARASOTA WAY	Y41
	Z41
SATELLITE WAY	W32
SATURN WAY	W32
SAUGUS RD	AE27
SCENIC DR	AA40
SEALS RD	X30
	Y30
SENECA RD	AA40
	AB40
	AB42

STREET	TILE
	AB43
	AC40
	AC41
	W40
	X40
	Y40
	Z40
SENECIO AVE	Y46
SEQUOIA ST	AC48
SHASTA LN	W36
SHAWNEE LN	W36
	X36
SHERIDAN CT	X36
SHERIDAN DR	AB42
SHERMAN WAY	AA35
SHIVERS ST	AA43
SHOLIC ST	AA45
	Z45
SHORT AVE	AJ18
	AJ19
	AJ20
SIERRA CREEK RD	AA46
SIERRA VISTA DR	AC43
SILICA DR	AA47
	AB47
	AC47
	Z47
SILVER LAKE PL	Z42
SILVERTREE ST	Y44
SILVERWOOD LN	Z47
SINGING ARROW WAY	X40
SINGING HILLS RD	Z35
SITTING BULL ST	AA46
	X46
	Y46
	Z46
SKYWAY DR	AA40
SLEEPY RIDGE LN	Y45
SMOKE TREE RD	Y42
SNAKE RIVER CT	W46
SNAKE RIVER DR	W46
SNAKE RIVER PL	W46
SOFTWIND DR	Z47
	Z48
SOLAND RD	AE27
SOLVANG AVE	W34
SOMBRE RD	AJ20
SORRENTO LN	AA46
SOUTH MOJAVE DR	AA38
	AA39
	AA40
SPRING VALLEY LK	AD42
SPRING VALLEY PKWY	AC42
	AD42
SQUAW VALLEY LN	Z47
	Z48
STALLION TRL	W46
STATE 15 HWY	AA34
STATE 18 HWY	AB37
STATE 31 HWY	AD27
	AD28
STILLWATER DR	Z47
STODDARD WELLS RD	AB31
	AB32
	AB33
	AB34
	AB35
	AB36
	AB37
	AC28
	AC29
	AD27
	AD28
	AE26
	AE27

STREET	TILE
	AF26
	AG26
	AH25
	AI21
	AI22
	AI23
	AJ20
	AJ21
STONE AGE LN	W32
STONECRESS ST	W40
STONERIDGE DR	AC44
SUENO LN	Y36
	Y37
SUMMERWOOD PL	Y45
SUNBURST RD	AC47
SUNHILL DR	AA42
SUNNY RIDGE LN	Z45
SUNNY VISTA AVE	X46
	X47
SUNNY VISTA RD	X37
SUNSET CANYON WAY	Z45
SUNSET DR	AA42
SUNSET VISTA WAY	Y45
SUNSHINE ST	Y35
SUNSHINE WAY	Y34
SUNWOOD DR	Y46
SWIFT CIR	Y40
T	
TAHOE LN	AD42
TALISMAN CT	W32
TALPA ST	AA43
	AA44
	X44
	Y44
	Z44
TAM O SHANTER DR	Z42
TAMARACK DR	X43
	Y43
TATUM CT	Z38
	Z39
TATUM RD	Z38
	Z39
TAWNEY RIDGE LN	W36
	W37
	X36
	Y36
	Z35
	Z36
TEAKWOOD LN	Z47
TEJON ST	Z37
TERN RD	Y38
TETON ST	AA45
	Z45
THUNDERBOLT ST	W32
TIGWETRAIL ST	W37
TIVOLLI LN	AB46
TOKAY ST	W48
	X48
	Z48
TOPANGO LN	X36
TOPANGO RD	X35
	X36
	X37
	X38
TORINO DR	AB46
TORRANCE AVE	X35
TOTEM POLE ST	W37
TOVAR CT	X34
TRACY ST	AA38
TRAIL RIDGE WAY	Z44
	Z45
TRINIDAD CT	Z42
TRINIDAD DR	Z42
	Z43
TROPICANA DR	AB43

STREET	TILE
TROTTERS LN	W46
TROY CT	AA45
TURNER RD	X30
	Y30
	Y31
TURQUOISE WAY	X36
TUSK CT	W32
U	
UKIAH ST	Y33
	Y34
UNION ST	AA37
	AA38
V	
VALLEJO ST	Z37
VALLEY CENTER DR	Y40
	Y41
VALLEY PARK CIR	Y40
VASQUEZ AVE	W33
	W34
	W35
	X33
VASQUEZ CT	X33
VASQUEZ LN	X33
VENICE LN	X34
VENTURA LN	X35
	Y35
VENUS AVE	AB31
VERDE ST	AA38
	AB38
VICTOR ST	AA39
	Z38
	Z39
VICTORIA CT	Z42
VICTORIA DR	Z34
	Z35
	Z42
	Z43
VICTORVILLE QUARRY RD	AE26
VIEW CREST CT	AC46
VIEW MOUNT CT	AC46
VILLA DR	AA40
	Z40
VILLAGE DR	W31
	W32
	W33
	W34
	W35
	X35
	Y35
	Y36
	Y37
	Y38
VILLAGE RD	W32
VISTA POINT DR	AC44
W	
W MESA WAY	Z44
	Z45
WANITA PL	AA43
WAR ARROW ST	W37
WARPATH ST	W37
WARREN PL	Y44
WARWICK ST	AA43
	Y43
	Z47
WEDGEWOOD WAY	Z47
WESTLAND DR	Z46
WESTSIDE RD	AA37
WESTWOOD DR	Y43
WHISPERING CREEK RD	Y45
WHISPERING CREEK WAY	Y46
WHISPERING SPRINGS RD	AC46
	AC47
WHITEKIRK DR	W38
	W39
WIGWAM CT	W37

STREET	TILE
WILD WIND PT	W37
	X37
WILDROSE ST	W39
	X39
WILLOW ST	AA35
WIMBLETON CT	Z43
WIMBLETON DR	Y41
	Y42
	Z43
WINONA ST	AA45
	AB45
	X45
	Y45
	Z45
WINONA WAY	AB45
WOODBINE DR	Z43
WOODLAND DR	AA40
	AA41
	AB41
WYBURN LN	W36
Y	
YATES RD	AC42
	AD42
	X43
	Y43
	Z43
YELLOWSTONE AVE	AC44
	AC45
	AC46
YOSEMITE ST	W36
	X36
YUCCA AVE	AA37
	Z37
YUMA ST	AB48
Z	
ZENDA ST	AA39
	Z39

Pipeline, Manhole and Cleanout Data of Tile W31

Pipelines					
Upstream Manhole	Downstream Manhole	Upstream Invert	Downstream Invert	Pipe Length	Slope
100	113	2712.82	2704.86	345.00	0.0230
100	109	2808.30	2791.91	346.00	0.0470
101	100	2717.32	2713.02	143.62	0.0300
102	101	2727.47	2717.42	335.00	0.0300
103	102	2730.89	2727.57	233.78	0.0140
104	103	2742.68	2732.53	296.11	0.0340
105	103	2738.92	2732.00	346.00	0.0200
105	104	2753.62	2742.78	246.76	0.0440
106	103	2732.40	2730.95	97.20	0.0140
106	105	2761.08	2753.72	275.24	0.0270
107	106	2772.46	2761.28	307.45	0.0360
108	107	2781.66	2772.66	228.06	0.0400
109	108	2791.91	2781.86	252.89	0.0400
900	106	2761.13	2761.08	2.00	0.0270

Manholes			
Manhole No	Rim Elevation	Invert Elevation	Depth
100	-999	2712.82	-999
101	-999	2717.32	-999
102	-999	2727.47	-999
103	2749.60	2730.89	18.71
104	2750.73	2742.68	8.05
105	2761.67	2753.62	8.05
106	2769.13	2761.08	8.05
107	2780.52	2772.46	8.06
108	2789.71	2781.66	8.05
109	2799.99	2791.91	8.08

Cleanouts	
Cleanout No	Rim Elevation

SEE MAP W30

SEE MAP V31

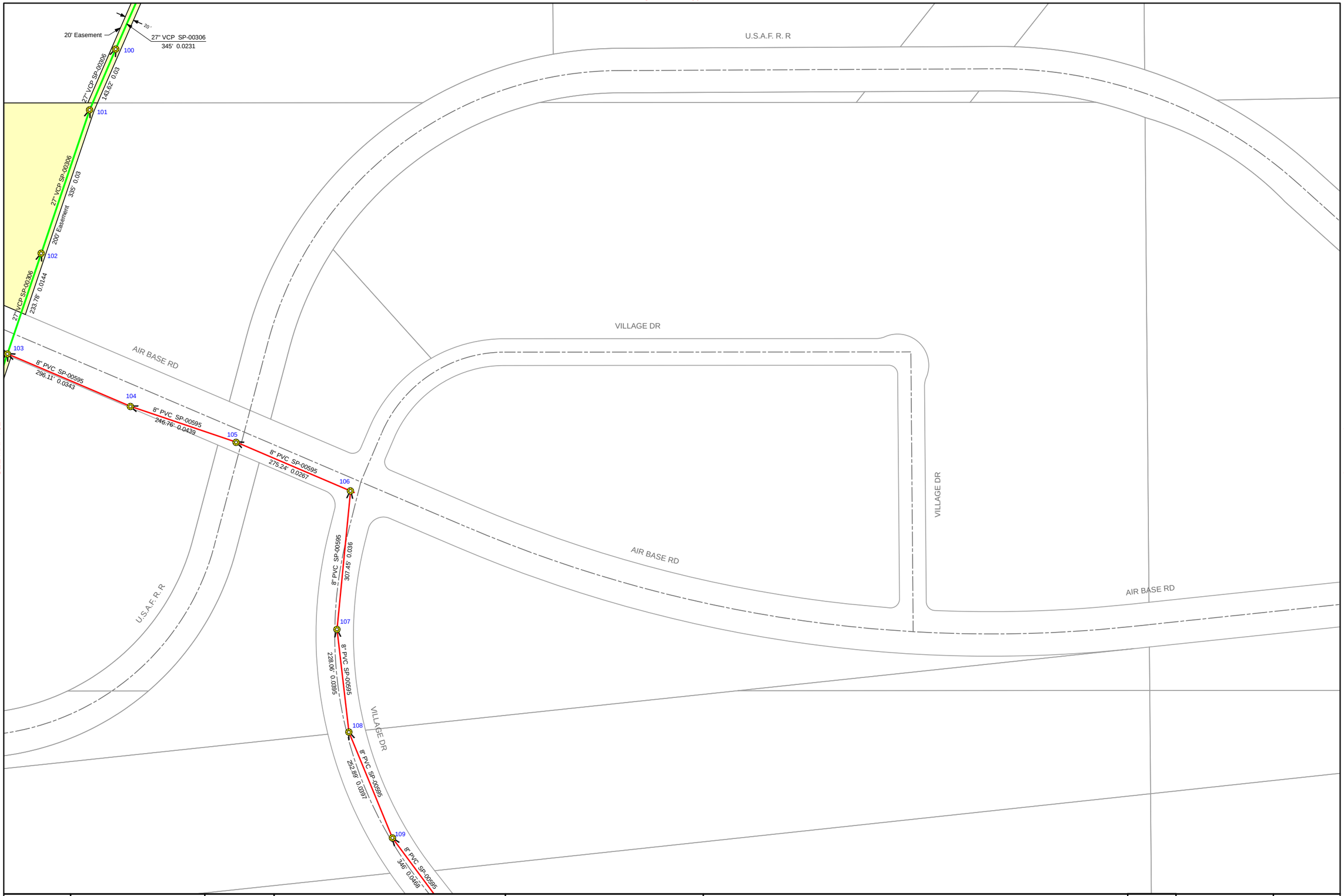

SEE MAP X31

W31	Scale: 1" = 200' NOT FOR CONSTRUCTION USE		CITY OF VICTORVILLE	Sewer Atlas Book	DISCLAIMER This Map and accompanying Datasheet represent a visual aid intended to assist City of Victorville personnel with the management of Sewer System facilities. Data provided hereon is not a guarantee of actual field conditions nor a substitute for record drawings and field verification.		July 2007	W31

SEE MAP W32

Pipeline, Manhole and Cleanout Data of Tile W32

Pipelines					
Upstream Manhole	Downstream Manhole	Upstream Invert	Downstream Invert	Pipe Length	Slope
100	109	2808.30	2791.91	346.00	0.0470
101	102	2819.67	2818.40	292.74	0.0040
102	103	2818.30	2817.46	211.17	0.0040
103	104	2817.36	2816.75	152.57	0.0040
103	162	2854.22	2853.37	212.11	0.0040
104	105	2816.65	2815.95	175.18	0.0040
105	106	2815.85	2815.24	152.76	0.0040
106	108	2815.14	2814.53	156.10	0.0040
107	102	2824.74	2818.50	152.74	0.0410
108	100	2814.33	2808.50	318.75	0.0180
109	106	2823.97	2815.34	105.11	0.0820
110	107	2826.54	2824.86	85.22	0.0200
111	101	2821.06	2819.87	297.60	0.0040
112	117	2828.71	2828.55	165.89	0.0070
113	109	2825.87	2824.17	136.82	0.0120
114	110	2828.25	2826.64	81.34	0.0200
115	111	2821.58	2821.16	105.93	0.0040
116	104	2833.05	2816.85	319.86	0.0510
117	122	2828.45	2826.51	233.56	0.0080
118	115	2822.03	2821.68	86.45	0.0040
119	118	2822.46	2822.13	82.50	0.0040
120	117	2835.08	2828.65	174.67	0.0370
121	116	2839.50	2833.15	166.65	0.0380
122	129	2826.41	2817.76	346.00	0.0250
123	113	2831.52	2826.07	247.74	0.0220
124	119	2826.40	2822.56	139.70	0.0280
125	123	2837.63	2831.72	110.36	0.0540
126	124	2842.19	2826.64	172.94	0.0900
127	125	2844.20	2837.92	69.92	0.0900
128	124	2838.06	2826.74	202.31	0.0560
129	138	2817.66	2805.56	346.00	0.0350
130	120	2841.15	2835.28	279.70	0.0210
131	130	2842.97	2841.25	162.10	0.0100
132	126	2861.80	2842.56	211.86	0.0910
133	127	2846.92	2844.40	193.98	0.0130
134	127	2849.50	2844.30	193.57	0.0270
135	128	2847.05	2838.35	102.01	0.0850
136	134	2850.20	2849.70	125.15	0.0040
137	135	2856.85	2847.39	115.91	0.0820
138	144	2805.45	2798.63	212.35	0.0320
139	130	2844.68	2841.25	228.74	-0.0150
140	129	2829.28	2817.86	346.00	0.0330
141	154	2879.15	2877.85	316.98	0.0040
142	136	2851.25	2850.40	207.57	0.0040
143	149	2824.91	2818.88	220.64	0.0270
144	153	2798.53	2795.95	184.03	0.0140
145	142	2851.79	2851.35	100.30	0.0040
146	159	2846.45	2830.47	269.69	0.0620
147	140	2839.68	2829.38	206.00	0.0500
148	156	2835.72	2824.22	228.59	0.0500
149	155	2818.68	2814.05	164.88	0.0280
150	158	2877.30	2876.60	166.28	0.0050
151	145	2852.36	2851.89	116.79	0.0040
152	137	2878.50	2857.17	280.60	0.0750
153	166	2795.85	2794.47	346.00	0.0040

Manholes			
Manhole No	Rim Elevation	Invert Elevation	Depth
100	2816.35	2808.30	8.05
101	2826.92	2819.67	7.25
102	2828.74	2818.30	10.44
103	2830.03	2817.36	12.67
104	2830.99	2816.65	14.34
105	2832.06	2815.85	16.21
106	2832.98	2815.14	17.84
107	2831.88	2824.76	7.12
108	2829.04	2814.33	14.71
109	2834.72	2823.97	10.75
110	2833.71	2826.54	7.17
111	2828.25	2821.06	7.19
112	2837.72	2829.71	8.01
113	2836.38	2825.87	10.51
114	2835.29	2828.25	7.04
115	2828.78	2821.58	7.20
116	2842.92	2833.05	9.87
117	2836.45	2828.45	8.00
118	2829.22	2822.03	7.19
119	2830.24	2822.46	7.78
120	2843.11	2835.08	8.03
121	2849.49	2839.50	9.99
122	2834.07	2826.41	7.66
123	2842.30	2831.52	10.78
124	2836.68	2826.40	10.28
125	2848.11	2837.63	10.48
126	2852.08	2842.19	9.89
127	2853.90	2844.20	9.70
128	2845.16	2838.06	7.10
129	2825.95	2817.66	8.29
130	2850.72	2841.15	9.57
131	2851.27	2842.87	8.40
132	2869.70	2861.80	7.90
133	2854.88	2846.92	7.96
134	2869.34	2849.50	19.84
135	2855.96	2847.05	8.91
136	2873.71	2850.20	23.51
137	2865.50	2856.85	8.65
138	2813.35	2805.45	7.90
139	2854.35	2844.68	9.67
140	2836.85	2829.28	7.57
141	2887.60	2879.15	8.45
142	2869.80	2851.25	18.55
143	2832.57	2824.91	7.66
144	2805.95	2798.63	7.32
145	2867.79	2851.79	16.00
146	2854.50	2846.45	8.05
147	2847.34	2839.68	7.66
148	2843.65	2835.72	7.93
149	2826.44	2818.68	7.76
150	2888.83	2877.30	11.53
151	2865.45	2852.36	13.09
152	2885.84	2878.50	7.34
153	2802.91	2795.85	7.06
154	2894.15	2877.65	16.50

Cleanouts	
Cleanout No	Rim Elevation
300	2872.49
301	-999

SEE MAP W31

SEE MAP V32

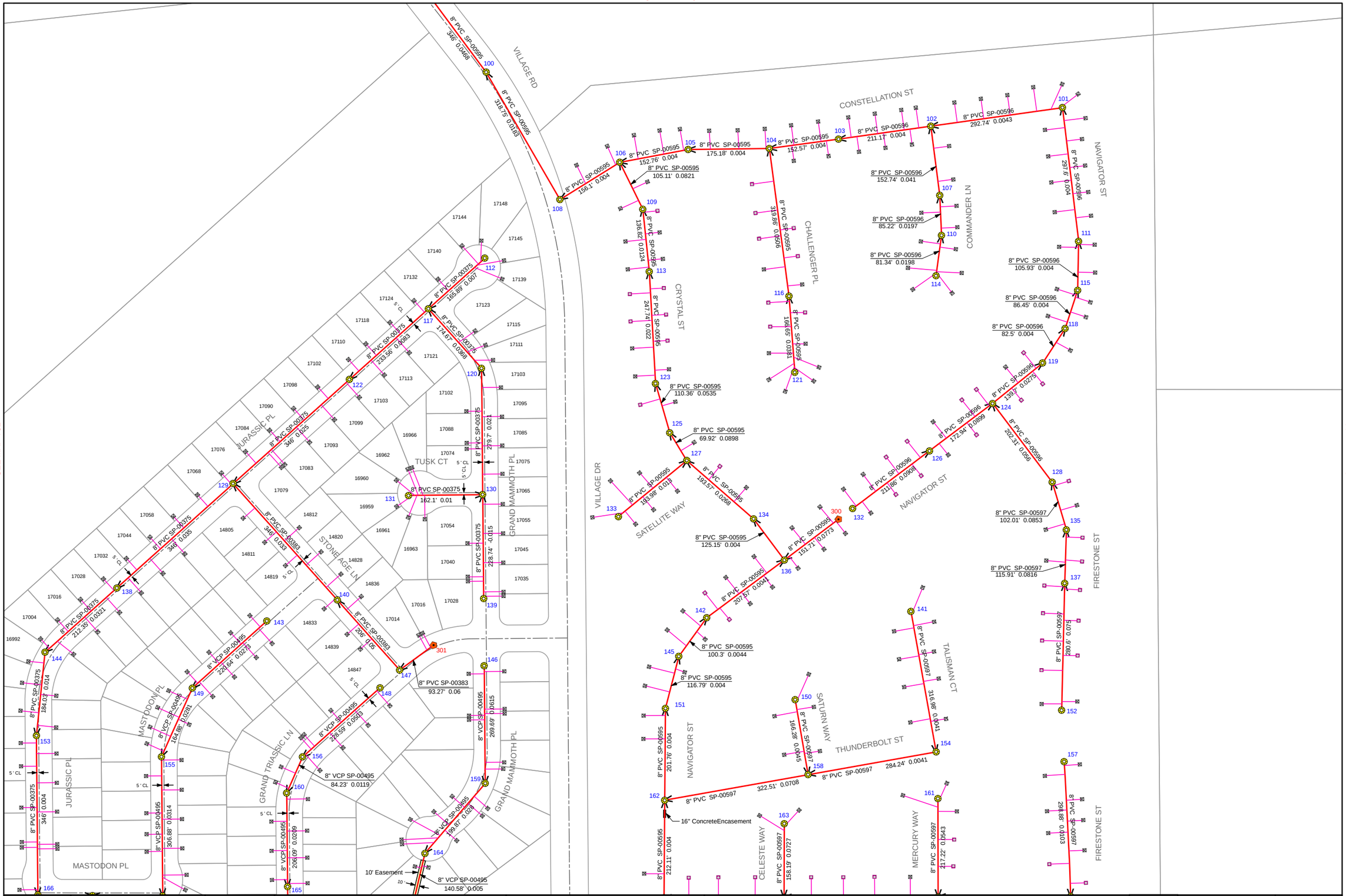

SEE MAP X32

SEE MAP W33

W32	Scale: 1" = 200' NOT FOR CONSTRUCTION USE	CITY OF VICTORVILLE	Sewer Atlas Book	DISCLAIMER This Map and accompanying Datasheet represent a visual aid intended to assist City of Victorville personnel with the management of Sewer System facilities. Data provided hereon is not a guarantee of actual field conditions nor a substitute for record drawings and field verification.	July 2007	W32

Pipeline, Manhole and Cleanout Data of Tile W32

Pipelines					
Upstream Manhole	Downstream Manhole	Upstream Invert	Downstream Invert	Pipe Length	Slope
154	158	2877.65	2876.50	284.24	0.0040
155	101	2813.85	2804.20	306.88	0.0310
156	160	2824.02	2823.02	84.23	0.0120
157	106	2881.85	2878.75	298.88	0.0100
158	162	2876.40	2853.57	322.51	0.0710
159	164	2830.27	2824.68	199.87	0.0280
160	165	2822.82	2818.52	206.09	0.0210
161	105	2882.00	2870.20	217.22	0.0540
162	151	2853.27	2852.46	201.76	0.0040
163	104	2871.70	2860.00	158.19	0.0730
164	107	2824.48	2823.85	140.58	0.0050
165	111	2818.32	2815.73	217.40	0.0120
166	100	2794.27	2793.80	118.62	0.0040
300	136	2862.12	2850.40	151.71	0.0770
301	147	2845.98	2839.88	93.27	0.0600

Manholes			
Manhole No	Rim Elevation	Invert Elevation	Depth
155	2821.60	2813.85	7.75
156	2831.80	2824.02	7.78
157	2889.17	2881.85	7.32
158	2888.85	2876.40	12.45
159	2837.90	2830.27	7.63
160	2830.61	2822.82	7.79
161	2891.14	2882.00	9.14
162	2865.17	2853.27	11.90
163	2881.21	2871.70	9.51
164	2832.13	2824.48	7.65
165	2828.53	2818.32	10.21
166	2801.80	2794.27	7.53

Cleanouts	
Cleanout No	Rim Elevation

SEE MAP W31

SEE MAP V32

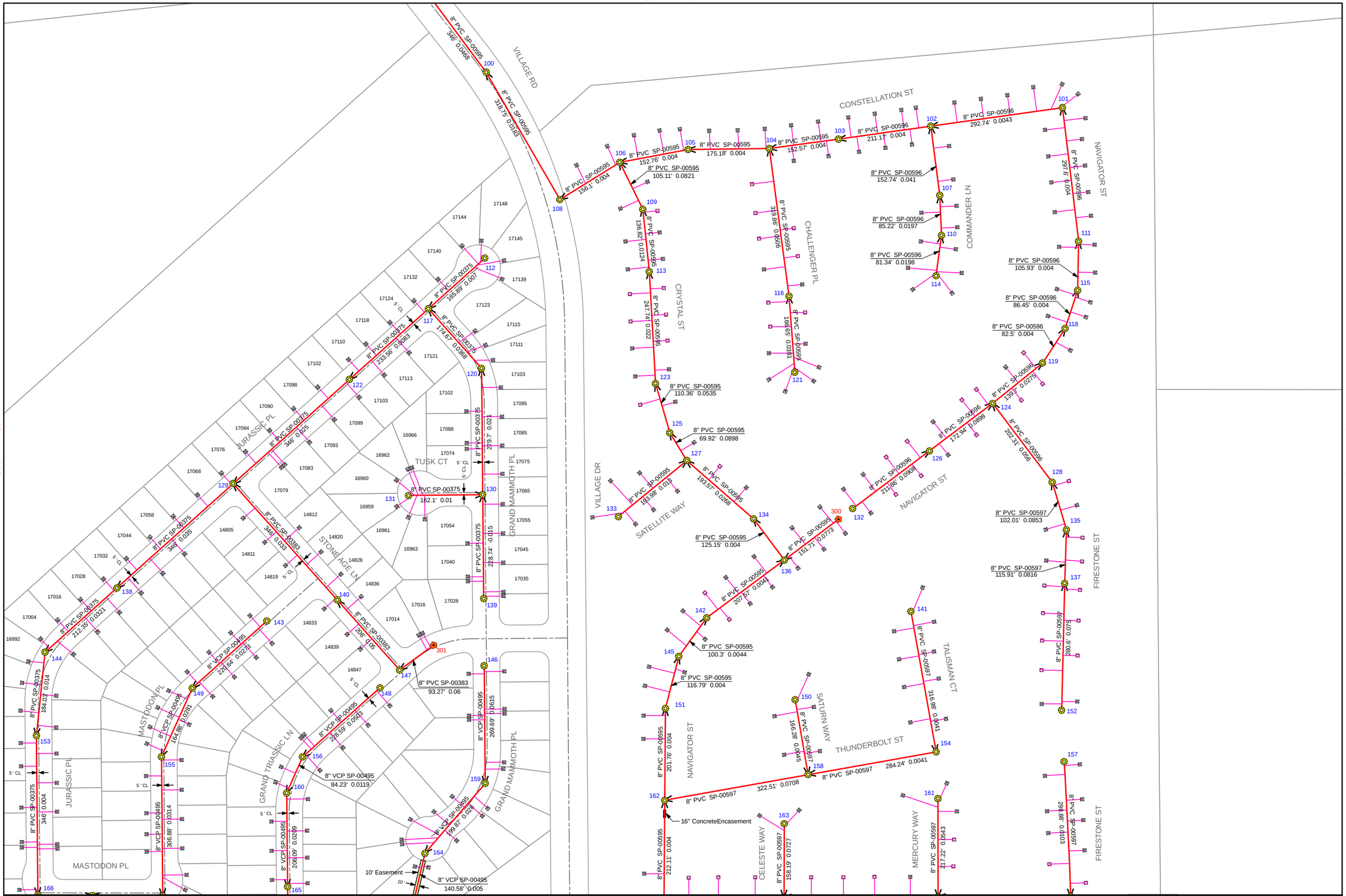

SEE MAP W33

W32	Scale: 1" = 200' NOT FOR CONSTRUCTION USE	CITY OF VICTORVILLE	Sewer Atlas Book	DISCLAIMER This Map and accompanying Datasheet represent a visual aid intended to assist City of Victorville personnel with the management of Sewer System facilities. Data provided hereon is not a guarantee of actual field conditions nor a substitute for record drawings and field verification.	July 2007	W32

Pipeline, Manhole and Cleanout Data of Tile W33

Pipelines					
Upstream Manhole	Downstream Manhole	Upstream Invert	Downstream Invert	Pipe Length	Slope
100	109	2793.60	2792.90	176.00	0.0040
100	115	2803.55	2802.53	254.00	0.0040
101	100	2804.00	2794.28	153.44	0.0630
103	162	2854.22	2853.37	212.11	0.0040
104	103	2860.00	2854.42	262.85	0.0210
105	104	2870.00	2860.10	345.21	0.0290
106	105	2878.55	2870.10	291.37	0.0290
107	112	2823.65	2819.03	259.29	0.0180
108	101	2790.74	2780.36	346.00	0.0300
109	108	2792.70	2790.84	57.09	0.0330
110	109	2801.42	2793.23	209.22	0.0390
111	110	2815.53	2801.62	228.32	0.0610
112	111	2818.83	2815.73	58.56	0.0530
113	106	2794.00	2789.30	381.94	0.0120
114	113	2798.77	2794.10	381.94	0.0120
115	114	2802.43	2798.87	254.03	0.0140
155	101	2813.85	2804.20	306.88	0.0310
157	106	2881.85	2878.75	298.88	0.0100
161	105	2882.00	2870.20	217.22	0.0540
163	104	2871.70	2860.00	158.19	0.0730
164	107	2824.48	2823.85	140.58	0.0050
165	111	2818.32	2815.73	217.40	0.0120
166	100	2794.27	2793.80	118.62	0.0040
300	103	2854.46	2854.32	34.71	0.0040
301	106	2879.10	2878.75	50.26	0.0040
934	114	2799.05	2798.97	8.00	0.0100

Manholes			
Manhole No	Rim Elevation	Invert Elevation	Depth
100	2805.70	2793.60	12.10
101	2811.75	2804.00	7.75
103	2860.40	2854.22	6.18
104	2870.23	2860.00	10.23
105	2878.60	2870.10	8.50
106	2884.05	2878.55	5.50
107	2833.10	2823.65	9.45
108	2803.23	2790.74	12.49
109	2805.46	2792.70	12.76
110	2814.30	2801.42	12.88
111	2827.10	2815.53	11.57
112	2830.84	2818.83	12.01
113	2806.16	2794.00	12.16
114	2812.82	2798.77	14.05
115	2814.89	2802.43	12.46

Cleanouts	
Cleanout No	Rim Elevation
300	2858.28
301	2882.65

SEE MAP W32

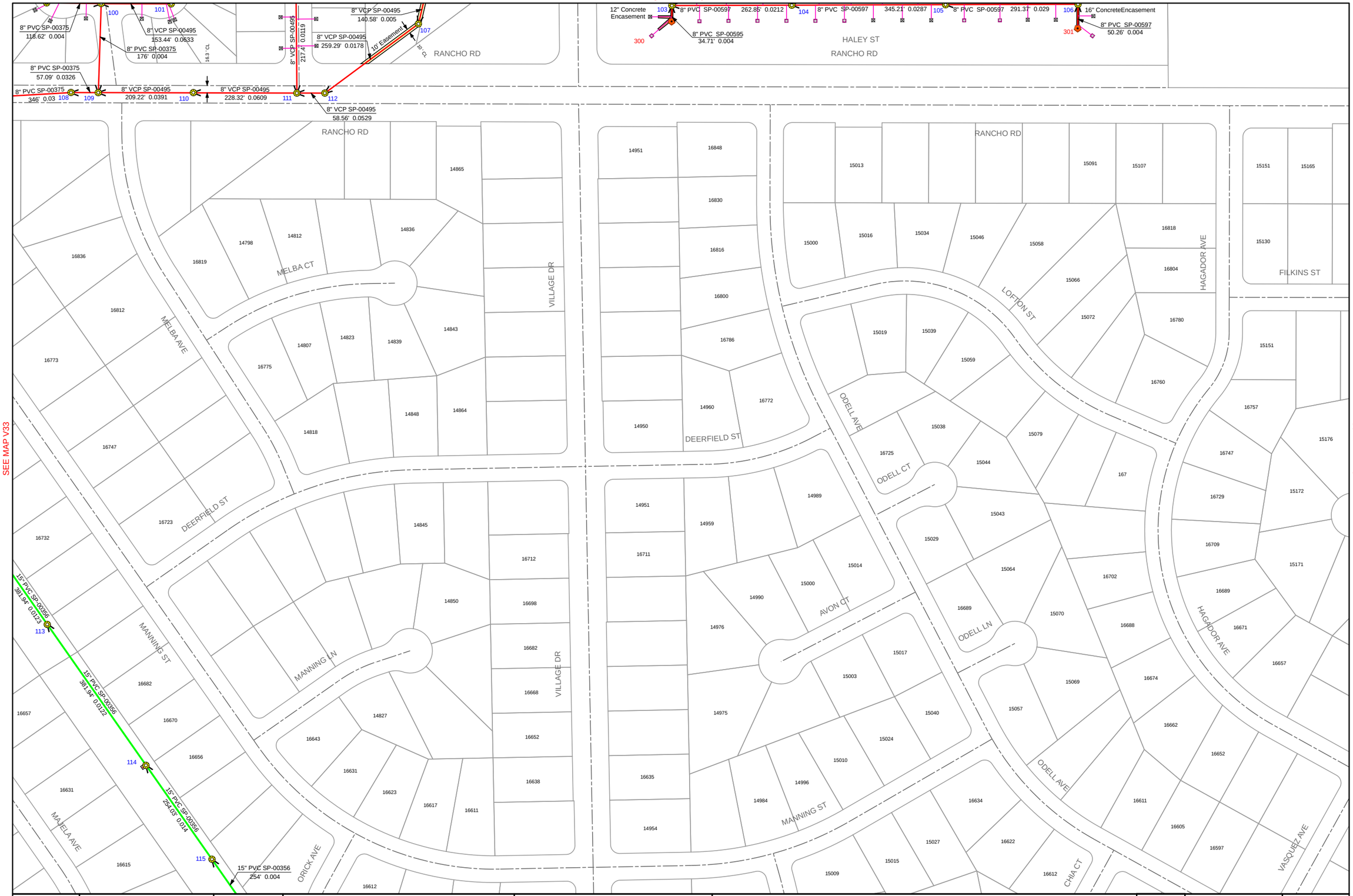

SEE MAP V33

SEE MAP X33

W33	Scale: 1" = 200' NOT FOR CONSTRUCTION USE		CITY OF VICTORVILLE	Sewer Atlas Book	DISCLAIMER This Map and accompanying Datasheet represent a visual aid intended to assist City of Victorville personnel with the management of Sewer System facilities. Data provided hereon is not a guarantee of actual field conditions nor a substitute for record drawings and field verification.		July 2007	W33

SEE MAP W34

Pipeline, Manhole and Cleanout Data of Tile W34

Pipelines					
Upstream Manhole	Downstream Manhole	Upstream Invert	Downstream Invert	Pipe Length	Slope
100	115	2803.55	2802.53	254.00	0.0040
100	109	2838.90	2834.46	242.95	-0.0180
101	100	2810.69	2803.75	244.27	0.0290
102	100	2808.98	2803.65	196.54	0.0270
102	110	2842.54	2838.83	374.64	0.0100
103	102	2810.94	2809.08	207.19	0.0090
104	103	2811.61	2811.04	144.32	0.0040
105	104	2820.58	2811.71	271.76	0.0330
106	105	2826.51	2820.68	346.00	0.0170
107	106	2832.53	2826.61	185.91	0.0320
108	107	2833.38	2832.63	187.53	0.0040
109	108	2834.26	2833.48	196.19	0.0040
110	109	2838.73	2834.36	154.35	0.0280
900	100	2803.83	2803.75	8.00	0.0100
903	101	2810.84	2810.79	5.00	0.0100
904	104	2811.89	2811.81	8.00	0.0100
905	104	2811.89	2811.81	8.00	0.0100
906	105	2820.86	2820.78	8.00	0.0100

Manholes			
Manhole No	Rim Elevation	Invert Elevation	Depth
100	2817.60	2803.55	14.05
101	2820.75	2810.69	10.06
102	2822.03	2808.98	13.05
103	2826.99	2810.94	16.05
104	2825.97	2811.61	14.36
105	2835.19	2820.58	14.61
106	2838.56	2826.51	12.05
107	2844.58	2832.53	12.05
108	2848.93	2833.38	15.55
109	2847.47	2834.26	13.21
110	2850.78	2838.73	12.05

Cleanouts	
Cleanout No	Rim Elevation

SEE MAP W33

SEE MAP V34

SEE MAP X34

W34	Scale: 1" = 200' NOT FOR CONSTRUCTION USE		CITY OF VICTORVILLE	Sewer Atlas Book	DISCLAIMER This Map and accompanying Datasheet represent a visual aid intended to assist City of Victorville personnel with the management of Sewer System facilities. Data provided hereon is not a guarantee of actual field conditions nor a substitute for record drawings and field verification.		July 2007	W34

SEE MAP W35

Pipeline, Manhole and Cleanout Data of Tile W35

Pipelines

Upstream Manhole	Downstream Manhole	Upstream Invert	Downstream Invert	Pipe Length	Slope
100	109	2838.90	2834.46	242.95	-0.0180
100	120	2874.09	2868.79	350.72	0.0150
101	100	2845.33	2839.00	193.59	-0.0330
101	103	2852.54	2847.30	370.99	0.0140
101	125	2893.42	2889.40	296.00	0.0140
102	110	2842.54	2838.83	374.64	0.0100
103	102	2847.20	2842.64	371.00	0.0120
103	127	2882.67	2879.07	171.00	0.0210
104	101	2851.70	2845.43	368.94	-0.0170
105	104	2856.77	2851.80	346.00	-0.0140
106	105	2860.26	2856.87	211.00	-0.0160
107	111	2888.17	2874.31	305.81	-0.0450
108	109	2890.55	2880.90	357.49	0.0270
109	110	2880.80	2867.10	357.50	0.0380
110	112	2867.00	2861.91	154.00	0.0330
111	118	2874.11	2872.86	313.42	0.0040
112	106	2861.71	2860.36	211.00	-0.0060
113	110	2867.75	2867.20	137.81	-0.0040
114	115	2872.14	2871.08	265.48	0.0040
115	116	2870.58	2869.92	265.49	0.0040
116	117	2869.82	2868.81	251.88	0.0040
117	113	2868.61	2867.85	189.52	-0.0040
118	114	2872.66	2872.24	104.78	0.0040
119	117	2873.46	2868.81	66.62	-0.0700
120	112	2868.69	2861.81	346.00	0.0200
121	122	2881.01	2875.36	180.33	0.0310
122	119	2875.16	2873.58	167.66	0.0100
123	124	2886.46	2882.61	187.91	0.0210
124	121	2882.41	2881.21	120.00	0.0100
125	952	2889.30	2876.89	223.00	0.0560
126	123	2889.77	2886.66	161.06	0.0190
127	122	2878.97	2875.26	170.00	0.0220
300	100	2842.08	2839.10	153.00	-0.0190
900	100	2839.15	2839.10	5.00	0.0100
902	105	2857.02	2856.97	5.00	0.0100
903	105	2857.02	2856.97	5.00	0.0100
917	112	2862.06	2861.91	5.00	0.0300
952	118	2878.37	2872.86	72.59	-0.0760

Manholes

Manhole No	Rim Elevation	Invert Elevation	Depth
100	2847.85	2838.90	8.95
101	2850.00	2845.33	4.67
102	2854.59	2842.54	12.05
103	2859.25	2847.20	12.05
104	2858.25	2851.70	6.55
105	2863.82	2856.77	7.05
106	2867.11	2860.26	6.85
107	2895.01	2888.17	6.84
108	2896.31	2890.55	5.76
109	2886.54	2880.80	5.74
110	2875.49	2867.00	8.49
111	2881.80	2874.11	7.69
112	2872.29	2861.71	10.58
113	2881.00	2867.75	13.25
114	2891.21	2872.14	19.07
115	2892.65	2870.58	22.07
116	2886.72	2869.82	16.90
117	2881.05	2868.61	12.44
118	2889.67	2872.66	17.01
119	2882.10	2873.46	8.64
120	2876.10	2868.69	7.41
121	2890.50	2881.01	9.49
122	2883.36	2875.16	8.20
123	2894.25	2886.46	7.79
124	2890.44	2882.41	8.03
125	2896.57	2889.30	7.27
126	2897.47	2889.77	7.70
127	2886.95	2878.97	7.98

Cleanouts

Cleanout No	Rim Elevation
300	-999

SEE MAP W34

SEE MAP V35

SEE MAP X35

SEE MAP W36

W35	Scale: 1" = 200' NOT FOR CONSTRUCTION USE		CITY OF VICTORVILLE	Sewer Atlas Book	DISCLAIMER This Map and accompanying Datasheet represent a visual aid intended to assist City of Victorville personnel with the management of Sewer System facilities. Data provided hereon is not a guarantee of actual field conditions nor a substitute for record drawings and field verification.		July 2007	W35

Pipeline, Manhole and Cleanout Data of Tile W36

Pipelines					
Upstream Manhole	Downstream Manhole	Upstream Invert	Downstream Invert	Pipe Length	Slope
100	901	2874.39	2874.29	20.00	0.0050
100	120	2874.09	2868.79	350.72	0.0150
100	125	2888.00	2874.07	336.00	0.0420
101	125	2893.42	2889.40	296.00	0.0140
102	103	2890.23	2882.87	296.00	0.0250
103	127	2882.67	2879.07	171.00	0.0210
104	102	2894.86	2890.43	181.32	0.0240
105	101	2895.39	2893.52	187.17	0.0100
106	103	2886.43	2880.00	275.06	0.0230
107	106	2893.30	2886.53	301.04	0.0230
107	127	2893.30	2879.30	266.00	0.0530
107	122	2880.01	2873.88	609.67	0.0100
108	109	2891.20	2883.60	266.00	0.0290
109	145	2883.50	2875.20	268.42	0.0310
110	108	2895.80	2891.40	266.00	0.0170
111	153	2891.00	2880.00	284.44	0.0390
112	110	2900.10	2895.90	266.00	0.0160
113	117	2894.00	2889.40	236.00	0.0200
114	112	2904.20	2900.20	292.01	0.0140
114	116	2904.20	2897.60	196.00	0.0340
115	153	2885.80	2879.90	273.92	0.0210
116	117	2897.50	2889.30	287.53	0.0290
117	115	2889.20	2885.90	164.64	0.0200
118	120	2901.90	2900.10	307.45	0.0060
119	165	2873.09	2871.98	276.00	0.0040
120	121	2900.00	2898.20	73.67	0.0240
121	123	2898.10	2886.50	333.60	0.0350
122	124	2873.78	2873.53	63.00	0.0040
123	122	2886.40	2874.80	87.61	0.1320
124	119	2873.33	2873.19	35.32	0.0040
125	124	2873.87	2873.53	84.50	0.0040
179	125	2874.71	2873.97	185.52	0.0040
300	100	2877.12	2874.19	216.60	0.0140
301	123	2888.50	2886.60	109.37	0.0170

Manholes			
Manhole No	Rim Elevation	Invert Elevation	Depth
100	2881.57	2874.09	7.48
101	2903.39	2893.42	9.97
102	2898.37	2890.23	8.14
103	2890.52	2882.67	7.85
104	2902.57	2894.86	7.71
105	2907.69	2895.39	12.30
106	2893.58	2886.43	7.15
107	2900.38	2893.30	7.08
108	2898.54	2891.20	7.34
109	2890.61	2883.50	7.11
110	2902.91	2895.80	7.11
111	2897.99	2891.00	6.99
112	2907.24	2900.10	7.14
113	2901.05	2894.00	7.05
114	2911.72	2904.20	7.52
115	2892.91	2885.80	7.11
116	2904.62	2897.50	7.12
117	2896.31	2889.20	7.11
118	2909.08	2901.90	7.18
119	2889.90	2873.09	16.81
120	2907.14	2900.00	7.14
121	2905.33	2889.10	16.23
122	2893.28	2873.78	19.50
123	2894.46	2886.40	8.06
124	2889.81	2873.33	16.48
125	2891.60	2873.87	17.73

Cleanouts	
Cleanout No	Rim Elevation
300	2884.64
301	2895.57

SEE MAP W35

SEE MAP V36

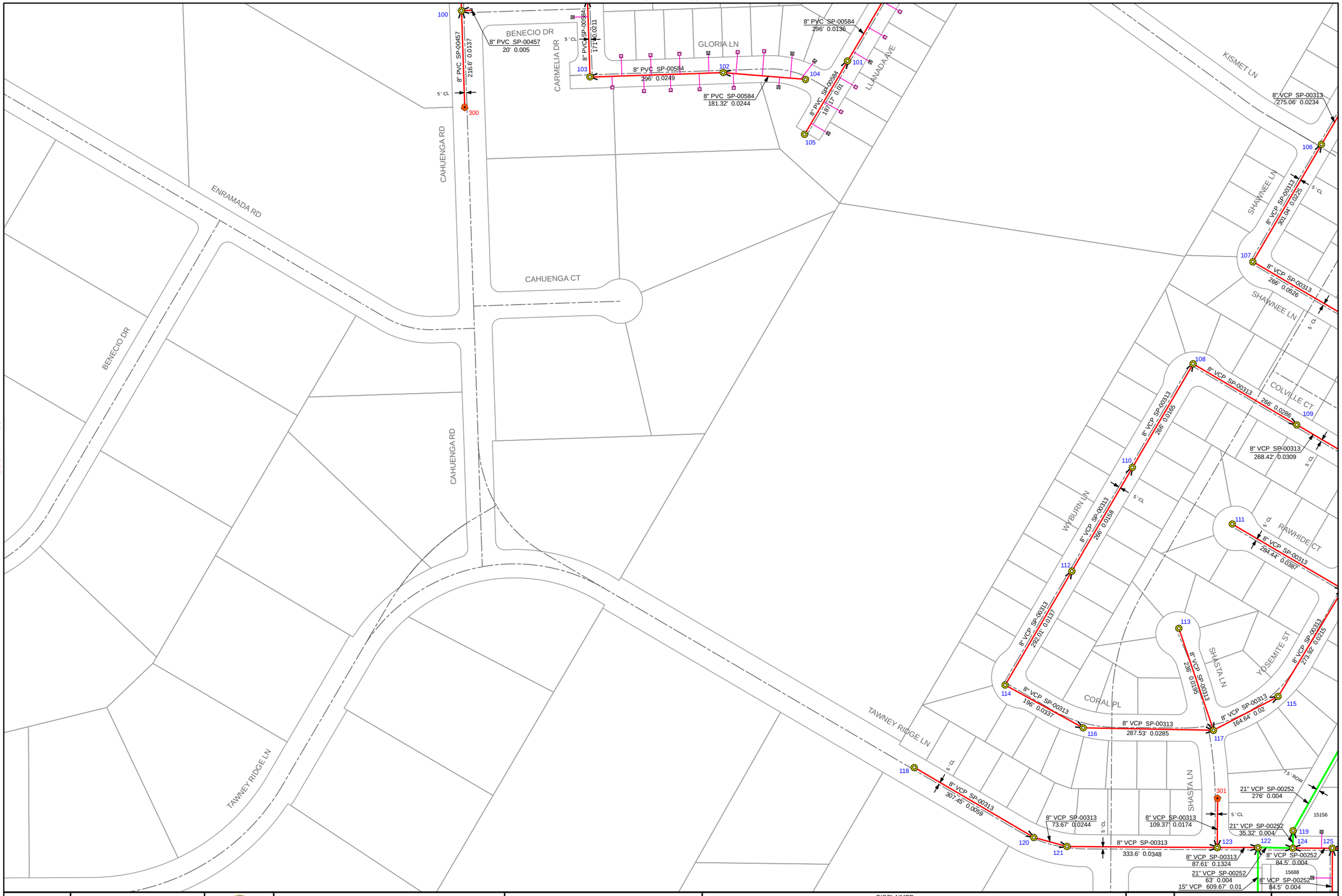

SEE MAP X36

W36	Scale: 1" = 200' NOT FOR CONSTRUCTION USE		CITY OF VICTORVILLE	Sewer Atlas Book	DISCLAIMER This Map and accompanying Datasheet represent a visual aid intended to assist City of Victorville personnel with the management of Sewer System facilities. Data provided hereon is not a guarantee of actual field conditions nor a substitute for record drawings and field verification.		July 2007	W36

SEE MAP W37

Pipeline, Manhole and Cleanout Data of Tile W37

Pipelines					
Upstream Manhole	Downstream Manhole	Upstream Invert	Downstream Invert	Pipe Length	Slope
100	125	2888.00	2874.07	336.00	0.0420
100	153	2922.02	2920.66	226.00	0.0060
101	103	2910.80	2909.60	119.93	0.0100
101	156	2914.79	2912.95	128.11	0.0140
102	104	2900.00	2898.54	108.27	0.0130
102	152	2917.29	2915.78	301.57	0.0050
103	105	2909.50	2907.82	167.07	0.0100
103	155	2922.66	2919.14	326.00	0.0110
104	110	2898.34	2894.59	248.00	0.0150
105	112	2907.72	2899.31	280.00	0.0300
106	109	2892.90	2891.80	98.04	0.0110
107	122	2880.01	2873.88	609.67	0.0100
108	111	2913.45	2912.80	110.69	0.0060
109	100	2891.60	2888.10	184.78	0.0190
109	113	2893.62	2890.56	115.27	0.2650
110	109	2894.39	2893.82	27.45	0.0200
110	139	-999	-999	-999	-999
111	103	2912.60	2909.70	262.03	0.0110
112	104	2899.11	2898.54	209.84	0.0030
113	107	-999	-999	-999	-999
114	106	2894.31	2893.00	181.57	0.0070
115	110	2898.00	2894.59	245.00	0.0140
116	112	2904.13	2899.31	201.05	0.0250
117	118	2916.23	2915.40	112.93	0.0070
118	111	2915.20	2912.70	285.01	0.0090
119	122	2914.73	2913.02	288.00	0.0060
120	115	2900.80	2898.10	238.50	0.0110
121	117	2917.36	2916.43	204.54	0.0050
122	116	2912.82	2904.23	346.00	0.0250
122	129	2913.02	2910.93	271.00	0.0070
123	123	2898.70	2898.60	276.00	0.0040
124	119	2915.89	2914.93	218.50	0.0040
125	121	2918.53	2917.46	204.54	0.0050
126	120	2903.70	2900.00	238.50	0.0120
127	132	2918.25	2916.85	276.00	0.0050
128	131	2902.00	2901.20	180.00	0.0040
129	134	2910.73	2907.72	200.60	0.0150
130	124	2918.53	2915.99	218.50	0.0120
131	123	2901.00	2899.80	281.00	0.0040
132	138	2916.75	2913.24	288.00	0.0120
133	126	2905.90	2903.80	240.00	0.0090
134	123	2905.90	2899.90	171.00	0.0350
134	136	2907.62	2906.19	43.40	0.0340
135	131	2909.30	2901.20	171.00	0.0470
136	139	2906.09	2901.00	144.60	0.0340
137	141	2923.06	2921.67	278.75	0.0050
137	144	2923.06	2921.86	239.48	0.0050
138	129	2913.00	2910.93	211.00	0.0100
139	113	-999	-999	-999	-999
140	138	2913.89	2913.00	81.00	0.0100
141	150	2921.47	2920.27	205.66	0.0060
142	136	2908.52	2906.06	184.27	0.0120
143	131	2903.50	2901.10	337.28	0.0070
144	153	2921.76	2920.66	221.00	0.0050
145	151	2913.50	2910.15	201.00	0.0170

Manholes			
Manhole No	Rim Elevation	Invert Elevation	Depth
100	2895.59	2888.00	7.59
101	2918.50	2910.80	7.70
102	2908.32	2900.00	8.32
103	2917.43	2909.50	7.93
104	2908.15	2898.34	9.81
105	2915.91	2907.72	8.19
106	2900.47	2892.90	7.57
107	-999	-999	-999
108	2921.44	2913.45	7.99
109	2903.04	2883.62	19.42
110	2903.38	2894.39	8.99
111	2920.48	2912.60	7.88
112	2910.26	2899.11	11.15
113	2900.22	2889.40	10.82
114	2901.83	2894.31	7.52
115	2906.09	2898.00	8.09
116	2912.24	2904.13	8.11
117	2923.56	2916.23	7.33
118	2922.94	2915.20	7.74
119	2922.90	2914.73	8.17
120	2908.95	2900.80	8.15
121	2924.72	2917.36	7.36
122	2920.61	2912.82	7.79
123	2911.68	2899.70	11.98
124	2923.89	2915.89	8.00
125	2925.85	2918.53	7.32
126	2911.81	2903.70	8.11
127	2926.24	2918.25	7.99
128	2908.92	2902.00	6.92
129	2919.00	2910.73	8.27
130	2924.99	2918.53	6.46
131	2914.42	2901.00	13.42
132	2925.00	2916.75	8.25
133	2913.93	2905.90	8.03
134	2915.50	2907.62	7.88
135	2916.81	2909.30	7.51
136	2913.81	2906.16	7.65
137	2930.74	2923.06	7.68
138	2921.84	2913.04	8.80
139	2914.00	2900.32	13.68
140	2921.81	2913.89	7.92
141	2931.20	2921.47	9.73
142	2915.65	2908.52	7.13
143	2914.29	2903.50	10.79
144	2929.21	2921.76	7.45
145	2921.95	2913.50	8.45
146	2913.02	2904.20	8.82
147	2912.08	2904.80	7.28
148	2920.22	2912.70	7.52
149	2914.20	2907.20	7.00
150	2928.16	2920.17	7.99
151	2917.73	2909.95	7.78
152	2923.68	2915.68	8.00
153	2927.58	2920.66	6.92
154	2913.91	2906.10	7.81

Cleanouts	
Cleanout No	Rim Elevation
300	2919.33
301	2917.18
302	2916.76
303	2914.20
304	2919.60

SEE MAP W36

SEE MAP V37

SEE MAP X37

SEE MAP W38

W37	Scale: 1" = 200' NOT FOR CONSTRUCTION USE		CITY OF VICTORVILLE	Sewer Atlas Book	DISCLAIMER This Map and accompanying Datasheet represent a visual aid intended to assist City of Victorville personnel with the management of Sewer System facilities. Data provided hereon is not a guarantee of actual field conditions nor a substitute for record drawings and field verification.		July 2007	W37

Pipeline, Manhole and Cleanout Data of Tile W37

Pipelines					
Upstream Manhole	Downstream Manhole	Upstream Invert	Downstream Invert	Pipe Length	Slope
146	143	2904.20	2903.60	119.00	0.0050
147	146	2904.80	2904.30	101.36	0.0050
148	143	2912.70	2903.70	167.31	0.0540
149	147	2907.20	2904.90	134.16	0.0170
150	155	2920.17	2919.14	214.00	0.0050
151	142	2909.95	2908.62	195.15	0.0070
152	140	2915.68	2913.99	301.00	0.0060
153	155	2920.46	2919.04	282.93	0.0050
154	147	2906.10	2905.00	212.06	0.0050
155	102	2918.94	2917.49	290.09	0.0050
156	152	2912.85	2909.53	242.24	0.0140
300	101	2911.80	2911.00	143.49	0.0060
301	105	2909.10	2907.90	156.36	0.0080
302	149	2909.21	2907.30	136.23	0.0140
303	154	2906.45	2906.20	47.00	0.0050
304	303	2914.00	2906.65	90.00	0.0820
907	304	2915.82	2914.00	78.00	0.0240

Manholes			
Manhole No	Rim Elevation	Invert Elevation	Depth
155	2927.80	2918.94	8.86
156	2920.41	2912.85	7.56

Cleanouts	
Cleanout No	Rim Elevation

SEE MAP W36

SEE MAP V37

SEE MAP X37

SEE MAP W38

W37	Scale: 1" = 200' NOT FOR CONSTRUCTION USE		CITY OF VICTORVILLE	Sewer Atlas Book	DISCLAIMER This Map and accompanying Datasheet represent a visual aid intended to assist City of Victorville personnel with the management of Sewer System facilities. Data provided hereon is not a guarantee of actual field conditions nor a substitute for record drawings and field verification.		July 2007	W37

Pipeline, Manhole and Cleanout Data of Tile W38

Pipelines					
Upstream Manhole	Downstream Manhole	Upstream Invert	Downstream Invert	Pipe Length	Slope
100	153	2922.02	2920.66	226.00	0.0060
100	114	2920.75	2919.26	372.00	0.0040
101	156	2914.79	2912.95	128.11	0.0140
101	172	2931.11	2930.55	151.92	0.0040
102	152	2917.29	2915.78	301.57	0.0050
102	170	2942.07	2940.15	211.00	0.0090
103	155	2922.66	2919.14	326.00	0.0110
103	1186	2930.17	2929.37	200.28	-0.0040
104	100	2923.80	2922.12	221.00	0.0080
105	112	2916.41	2914.29	212.49	0.0100
106	102	2920.15	2917.39	316.72	0.0090
106	167	2927.74	2926.29	362.43	0.0040
107	101	2916.45	2914.99	136.00	0.0110
107	106	2924.94	2920.35	261.00	0.0180
107	173	2937.33	2935.03	294.00	0.0080
108	107	2926.40	2925.04	261.00	0.0050
109	108	2928.10	2926.50	266.00	0.0060
110	139	-999	-999	-999	-999
111	110	2914.72	2913.39	332.00	0.0040
112	111	2916.23	2914.74	372.00	0.0040
113	112	2916.23	2914.72	372.00	0.0040
114	113	2919.24	2917.75	372.00	0.0040
115	122	2912.83	2911.64	321.00	0.0040
116	115	2914.23	2912.93	321.00	0.0040
117	116	2915.37	2914.33	262.73	0.0040
118	117	2915.61	2915.47	51.77	0.0040
119	118	2918.33	2915.71	321.00	0.0080
120	119	2919.71	2918.43	321.00	0.0040
121	120	2920.35	2919.81	166.19	0.0040
122	125	2921.07	2920.66	106.32	-0.0040
123	122	2922.07	2921.19	216.00	0.0040
124	123	2923.02	2922.17	215.99	0.0040
125	121	2920.61	2920.40	50.82	-0.0040
126	117	2916.49	2915.47	126.32	0.0070
127	128	2921.97	2917.53	284.75	0.0160
128	132	2917.49	2917.10	94.00	0.0040
129	135	2920.49	2918.70	196.00	0.0090
130	131	2922.91	2921.80	270.53	0.0040
131	125	2921.60	2920.76	148.26	-0.0060
132	126	2917.00	2916.51	96.00	0.0050
133	124	2924.26	2923.22	225.66	0.0050
134	131	2922.25	2922.00	62.97	-0.0040
135	132	2918.60	2917.10	296.00	0.0050
136	134	2922.93	2922.35	146.00	-0.0040
137	130	2924.08	2923.11	243.05	-0.0040
137	157	2926.50	2925.15	269.46	0.0050
138	140	2925.93	2918.70	202.00	0.0360
139	133	2925.41	2924.36	261.00	0.0040
140	132	2918.60	2917.10	359.96	0.0040
140	167	2926.91	2926.39	128.56	0.0040
141	126	2926.00	2920.27	357.97	0.0160
142	135	2920.49	2918.70	344.46	0.0050
143	137	2925.17	2924.18	246.00	-0.0040
144	143	2926.16	2925.37	196.00	-0.0040
145	144	2927.00	2926.26	171.00	-0.0040

Manholes			
Manhole No	Rim Elevation	Invert Elevation	Depth
100	2929.49	2922.02	7.47
101	2922.13	2914.79	7.34
102	2925.34	2917.29	8.05
103	2930.59	2922.66	7.93
104	2931.37	2923.80	7.57
105	2924.85	2916.41	8.44
106	2928.51	2920.15	8.36
107	2932.77	2924.94	7.83
108	2934.14	2926.40	7.74
109	2935.85	2928.10	7.75
110	-999	-999	-999
111	2928.68	2914.72	13.96
112	2935.05	2916.23	18.82
113	2944.00	2917.73	26.20
114	2938.94	2919.24	19.70
115	2927.80	2912.83	14.97
116	2927.20	2914.23	12.97
117	2922.20	2915.37	6.83
118	2922.60	2915.61	6.99
119	2931.20	2918.33	12.87
120	2924.40	2919.71	4.69
121	-999	2920.35	-999
122	2929.40	2921.07	8.33
123	2929.40	2922.07	7.33
124	2930.80	2923.02	7.78
125	-999	2920.61	-999
126	2923.30	2916.49	6.81
127	2928.80	2921.97	6.83
128	2924.40	2917.49	6.91
129	2927.20	2920.49	6.71
130	2930.22	2922.91	7.31
131	2929.28	2921.60	7.68
132	2923.90	2917.00	6.90
133	2931.20	2924.26	6.94
134	2928.99	2922.25	6.74
135	2925.40	2918.60	6.80
136	2929.97	2922.93	7.04
137	2931.33	2924.08	7.25
138	2933.80	2925.93	7.87
139	2933.40	2925.41	7.99
140	2925.70	2918.60	7.10
141	-999	2926.00	-999
142	2927.50	2920.49	7.01
143	2932.30	2925.17	7.13
144	2933.25	2926.16	7.09
145	2934.27	2927.00	7.27
146	2934.91	2926.55	8.36
147	2936.12	2928.12	8.00
148	2927.20	2919.99	7.21
149	-999	2931.60	-999
150	2935.37	2927.04	8.33
151	2935.78	2927.50	8.28
152	2933.47	2926.45	7.02
153	2934.41	2927.43	6.98
154	2935.42	2928.24	7.18

Cleanouts	
Cleanout No	Rim Elevation
300	2923.79
301	2924.01
302	2930.57
303	2936.94
304	2936.21
305	2936.51
306	2938.01
307	2937.38

SEE MAP W37

SEE MAP V38

SEE MAP X38

SEE MAP W39

W38	Scale: 1" = 200' NOT FOR CONSTRUCTION USE		CITY OF VICTORVILLE	Sewer Atlas Book	DISCLAIMER This Map and accompanying Datasheet represent a visual aid intended to assist City of Victorville personnel with the management of Sewer System facilities. Data provided hereon is not a guarantee of actual field conditions nor a substitute for record drawings and field verification.		July 2007	W38

Pipeline, Manhole and Cleanout Data of Tile W38

Pipelines					
Upstream Manhole	Downstream Manhole	Upstream Invert	Downstream Invert	Pipe Length	Slope
146	139	2926.55	2925.51	258.00	0.0040
147	146	2928.12	2926.75	296.02	0.0050
148	140	2919.99	2918.70	276.00	0.0050
149	141	2931.60	2926.20	338.03	0.0160
150	146	2927.04	2926.65	99.51	0.0040
151	150	2927.50	2927.14	89.30	0.0040
152	143	2926.45	2925.27	296.00	-0.0040
153	152	2927.43	2926.65	196.00	-0.0040
154	153	2928.24	2927.53	171.00	-0.0040
155	102	2918.94	2917.49	290.09	0.0050
155	142	2922.49	2920.51	365.37	0.0050
156	155	2923.19	2922.50	168.06	0.0040
157	136	2924.95	2923.55	350.44	0.0040
158	148	2921.24	2920.01	321.00	0.0050
159	151	2928.30	2927.60	174.92	0.0040
160	147	2929.70	2928.32	346.00	0.0040
161	149	2934.57	2931.80	346.00	0.0080
162	152	2927.50	2926.55	235.03	-0.0040
163	166	2930.48	2927.03	280.38	0.0120
164	1168	2929.90	2929.80	19.55	0.0050
165	159	2929.06	2928.40	165.94	0.0040
166	158	2926.94	2921.81	177.00	0.0290
167	157	2926.19	2925.05	286.18	0.0040
168	169	2932.25	2930.63	296.00	0.0050
169	164	2930.48	2930.00	20.03	0.0190
170	904	2939.95	2939.44	128.00	0.0040
171	104	2932.57	2931.65	231.00	0.0040
172	165	2930.45	2929.26	299.09	0.0040
173	171	2934.83	2932.77	411.00	0.0050
300	101	2917.12	2914.89	130.71	0.0170
300	1184	2933.75	2932.39	136.00	-0.0100
301	105	2918.00	2916.61	138.53	0.0100
302	130	2923.53	2923.01	98.00	0.0050
303	147	2929.14	2928.22	164.00	0.0060
304	150	2928.41	2927.24	133.00	0.0090
305	151	2928.67	2927.70	142.00	0.0070
306	160	2930.14	2929.80	83.00	0.0040
307	168	2932.44	2932.25	48.00	0.0040
907	304	2915.82	2914.00	78.00	0.0240
956	955	2921.09	2912.93	116.02	0.0040
957	124	2923.25	2923.22	8.00	0.0040
963	127	2922.05	2922.03	1.00	0.0160
1164	163	2930.59	2930.58	1.00	0.0120
1168	165	2930.03	2929.26	194.50	0.0040
1174	166	2927.17	2927.14	1.00	0.0290
1177	1171	2930.45	2930.20	25.00	0.0100
1184	168	2932.39	2932.25	26.00	0.0100
1186	165	2929.37	2929.16	53.00	0.0040

Manholes			
Manhole No	Rim Elevation	Invert Elevation	Depth
155	2929.20	2922.49	6.71
156	2929.10	2923.19	5.91
157	2930.23	2924.95	5.28
158	2928.80	2921.24	7.56
159	2936.54	2928.30	8.24
160	2937.86	2929.70	8.16
161	2939.80	2934.57	5.23
162	2934.40	2927.50	6.90
163	2937.75	2930.48	7.27
164	2939.74	2929.90	9.84
165	2937.22	2929.06	8.16
166	2935.00	2926.94	8.06
167	2931.39	2926.19	5.20
168	2937.94	2932.15	5.79
169	2940.05	2930.45	9.60
170	-999	2939.95	-999
171	2938.80	2932.57	6.23
172	2938.34	2930.45	7.89
173	2937.30	2934.83	2.47

Cleanouts	
Cleanout No	Rim Elevation

SEE MAP W37

SEE MAP V38

SEE MAP X38

SEE MAP W39

W38	Scale: 1" = 200' NOT FOR CONSTRUCTION USE		CITY OF VICTORVILLE	Sewer Atlas Book	DISCLAIMER This Map and accompanying Datasheet represent a visual aid intended to assist City of Victorville personnel with the management of Sewer System facilities. Data provided hereon is not a guarantee of actual field conditions nor a substitute for record drawings and field verification.		July 2007	W38

Pipeline, Manhole and Cleanout Data of Tile W39

Pipelines					
Upstream Manhole	Downstream Manhole	Upstream Invert	Downstream Invert	Pipe Length	Slope
100	105	2937.68	2934.99	256.00	0.0110
100	151	2956.91	2954.91	90.27	-0.0220
101	172	2931.11	2930.55	151.92	0.0040
101	145	2942.16	2940.79	344.32	-0.0040
102	170	2942.07	2940.15	211.00	0.0090
102	149	2956.30	2951.37	346.00	0.0140
103	1186	2930.17	2929.37	200.28	-0.0040
103	150	2953.14	2950.20	296.00	-0.0100
104	116	2931.63	2930.25	346.00	0.0040
105	101	2934.79	2931.21	132.00	0.0270
106	106	2928.41	2927.94	141.00	0.0040
106	167	2927.74	2926.29	362.43	0.0040
107	173	2937.33	2935.03	294.00	0.0080
108	102	2945.05	2942.17	206.00	0.0140
109	100	2940.72	2937.88	265.00	0.0110
110	103	2932.80	2930.37	291.19	-0.0080
111	109	2942.57	2940.82	163.50	0.0110
112	110	2933.53	2933.00	131.00	-0.0040
113	105	2938.68	2934.89	296.00	0.0130
114	110	2934.60	2932.90	171.27	-0.0090
115	106	2928.95	2927.84	278.00	0.0040
116	115	2930.15	2929.15	250.00	0.0040
117	112	2934.52	2933.63	222.05	-0.0040
118	114	2935.50	2934.70	184.92	-0.0040
119	108	2947.95	2945.15	209.54	0.0130
119	118	2938.76	2935.70	138.00	-0.0220
120	119	2940.42	2938.86	127.00	0.0120
121	120	2945.53	2940.52	274.00	0.0180
121	111	2945.63	2942.67	277.00	0.0110
122	117	2937.50	2934.72	346.00	-0.0080
123	121	2950.40	2945.73	301.00	0.0160
124	118	2941.10	2935.60	346.00	-0.0160
125	120	2948.75	2940.62	346.00	0.0230
126	122	2941.10	2937.60	146.00	-0.0240
127	126	2934.67	2933.23	361.00	0.0040
128	1060	2736.20	2735.85	87.40	0.0040
129	123	2951.33	2950.50	208.00	0.0040
130	129	2953.81	2951.53	212.00	-0.0110
131	124	2941.93	2941.20	183.50	-0.0040
132	131	2943.24	2942.13	277.23	-0.0040
133	134	2945.60	2943.16	199.95	-0.0120
134	1064	2942.96	2942.85	36.07	-0.0040
135	137	2948.76	2947.60	97.87	0.0120
136	135	2951.91	2948.86	305.26	0.0100
137	132	2947.40	2943.44	150.05	-0.0260
138	131	2946.34	2942.03	226.75	-0.0200
139	137	2949.18	2947.50	169.90	-0.0100
140	136	2953.78	2952.11	191.00	0.0090
141	133	2948.10	2945.80	325.02	0.0070
142	146	2953.46	2951.98	204.36	0.0070
143	139	2950.15	2949.28	174.79	-0.0050
144	138	2948.92	2946.44	248.64	-0.0100
145	148	2940.59	2940.08	122.61	-0.0040
146	143	2951.78	2950.25	123.02	-0.0120
147	1137	2939.65	2939.23	94.94	-0.0040

Manholes			
Manhole No	Rim Elevation	Invert Elevation	Depth
100	2945.78	2937.68	8.10
101	2938.61	2931.11	7.50
102	-999	2942.07	-999
103	2938.69	2930.17	8.52
104	2938.75	2931.63	7.12
105	2942.88	2934.79	8.09
106	2932.85	2927.74	5.11
107	2941.20	2937.33	3.87
108	-999	2945.05	-999
109	2948.67	2940.72	7.95
110	2940.57	2932.80	7.77
111	2950.66	2942.57	8.09
112	2941.00	2933.53	7.47
113	2946.78	2934.68	12.10
114	2941.41	2934.60	6.81
115	2934.27	2928.95	5.32
116	2935.70	2930.15	5.55
117	2942.08	2934.52	7.56
118	2942.56	2935.50	7.06
119	2945.95	2938.76	7.19
120	2948.52	2940.42	8.10
121	2954.03	2945.53	8.50
122	2944.64	2937.50	7.14
123	2958.54	2950.40	8.14
124	2949.89	2941.10	8.79
125	2956.85	2948.75	8.10
126	2947.41	2941.10	6.31
127	-999	2734.67	-999
128	-999	2736.20	-999
129	2957.31	2951.33	5.98
130	2960.01	2953.81	6.20
131	2951.47	2941.93	9.49
132	2954.08	2943.24	10.80
133	2954.90	2945.60	9.30
134	2951.00	2942.96	8.04
135	2956.96	2948.76	8.20
136	2959.96	2951.91	8.00
137	2955.70	2947.40	8.30
138	2953.67	2946.34	7.28
139	2956.93	2949.18	7.75
140	2961.83	2953.78	8.20
141	2955.40	2948.10	7.30
142	2961.89	2953.46	7.90
143	2958.20	2950.15	8.00
144	2955.97	2948.92	7.00
145	2942.85	2940.59	2.26
146	2959.83	2951.78	8.00
147	2944.84	2939.35	5.49
148	2944.21	2939.98	4.23
149	2958.42	2951.27	7.10
150	2957.20	2950.10	7.10
151	2963.00	2954.81	8.10

Cleanouts	
Cleanout No	Rim Elevation
300	2938.00
301	-999
302	-999
303	2940.10
304	2940.70
305	2941.40
306	2942.10
307	2943.09
308	2942.70
309	2945.90
310	2946.50

SEE MAP W38

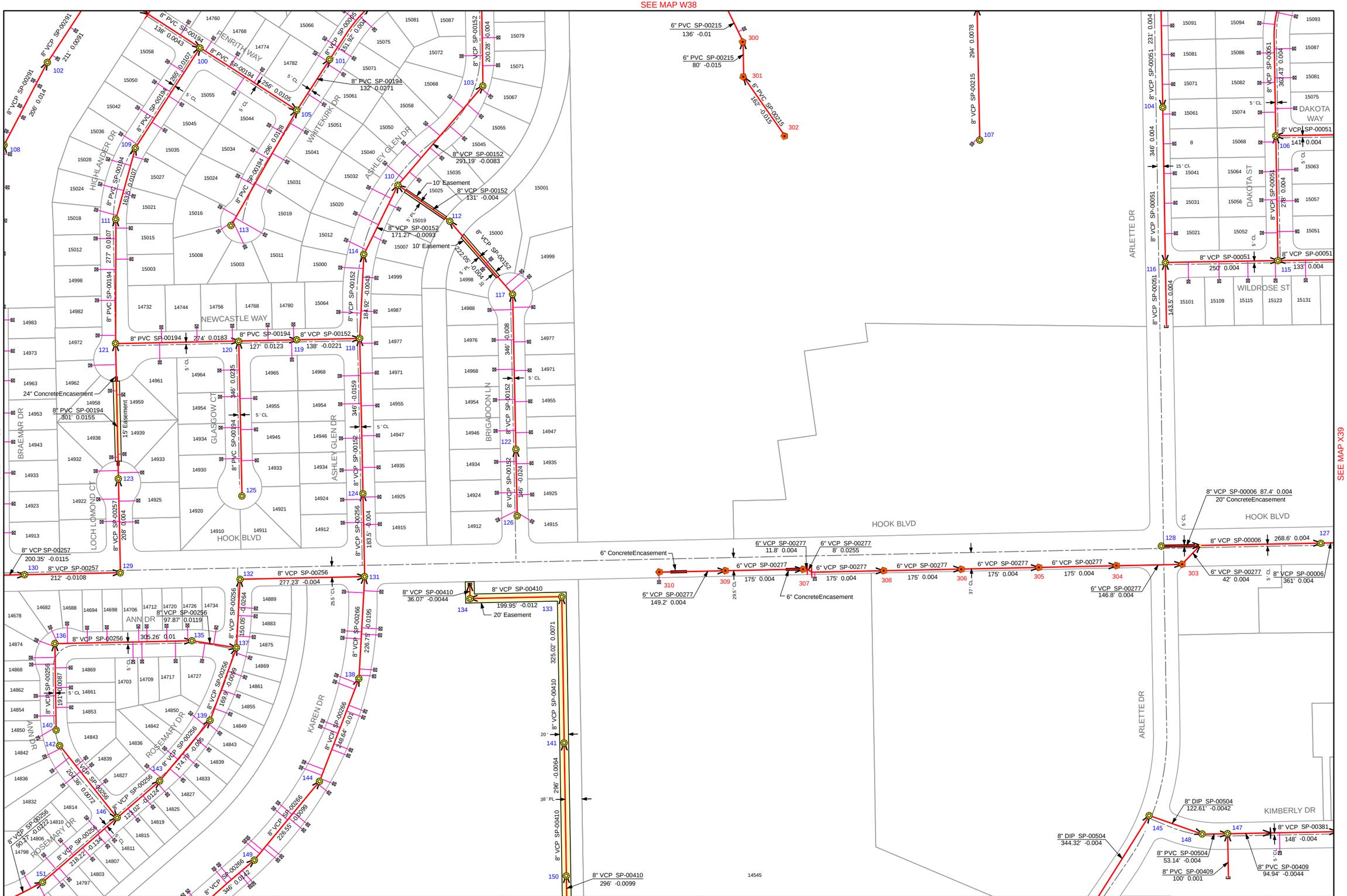

W39	Scale: 1" = 200' NOT FOR CONSTRUCTION USE		CITY OF VICTORVILLE	Sewer Atlas Book	DISCLAIMER This Map and accompanying Datasheet represent a visual aid intended to assist City of Victorville personnel with the management of Sewer System facilities. Data provided hereon is not a guarantee of actual field conditions nor a substitute for record drawings and field verification.		July 2007	W39

SEE MAP W40

Pipeline, Manhole and Cleanout Data of Tile W39

Pipelines					
Upstream Manhole	Downstream Manhole	Upstream Invert	Downstream Invert	Pipe Length	Slope
148	147	2939.98	2939.77	53.14	-0.0040
149	144	2951.27	2949.02	226.55	-0.0100
150	130	2956.22	2953.91	200.35	-0.0120
150	141	2950.10	2948.20	296.00	-0.0060
151	146	2954.81	2951.88	218.22	-0.1340
170	904	2939.95	2939.44	128.00	0.0040
171	104	2932.57	2931.65	231.00	0.0040
300	1184	2933.75	2932.39	136.00	-0.0100
300	115	2929.68	2929.15	133.00	0.0040
301	300	2934.95	2933.75	80.00	-0.0150
302	301	2937.38	2934.95	162.00	-0.0150
303	1060	2936.43	2936.24	42.00	0.0040
304	303	2937.02	2936.43	146.80	0.0040
305	304	2937.72	2937.02	175.00	0.0040
306	305	2938.42	2937.72	175.00	0.0040
307	1061	2940.07	2940.02	11.80	0.0040
308	306	2939.20	2938.42	175.00	0.0040
309	307	2940.77	2940.07	175.00	0.0040
310	309	2941.37	2940.77	149.20	0.0040
904	100	2938.32	2937.78	138.00	0.0040
1006	116	2930.82	2930.25	143.50	0.0040
1060	127	2735.85	2734.77	268.60	0.0040
1061	1063	2940.02	2939.74	8.00	0.0260
1063	308	2940.07	2939.20	175.00	0.0040
1137	133	2938.98	2938.38	148.00	-0.0040
1150	147	2940.18	2939.85	100.00	0.0010

Manholes			
Manhole No	Rim Elevation	Invert Elevation	Depth

Cleanouts	
Cleanout No	Rim Elevation

SEE MAP W38

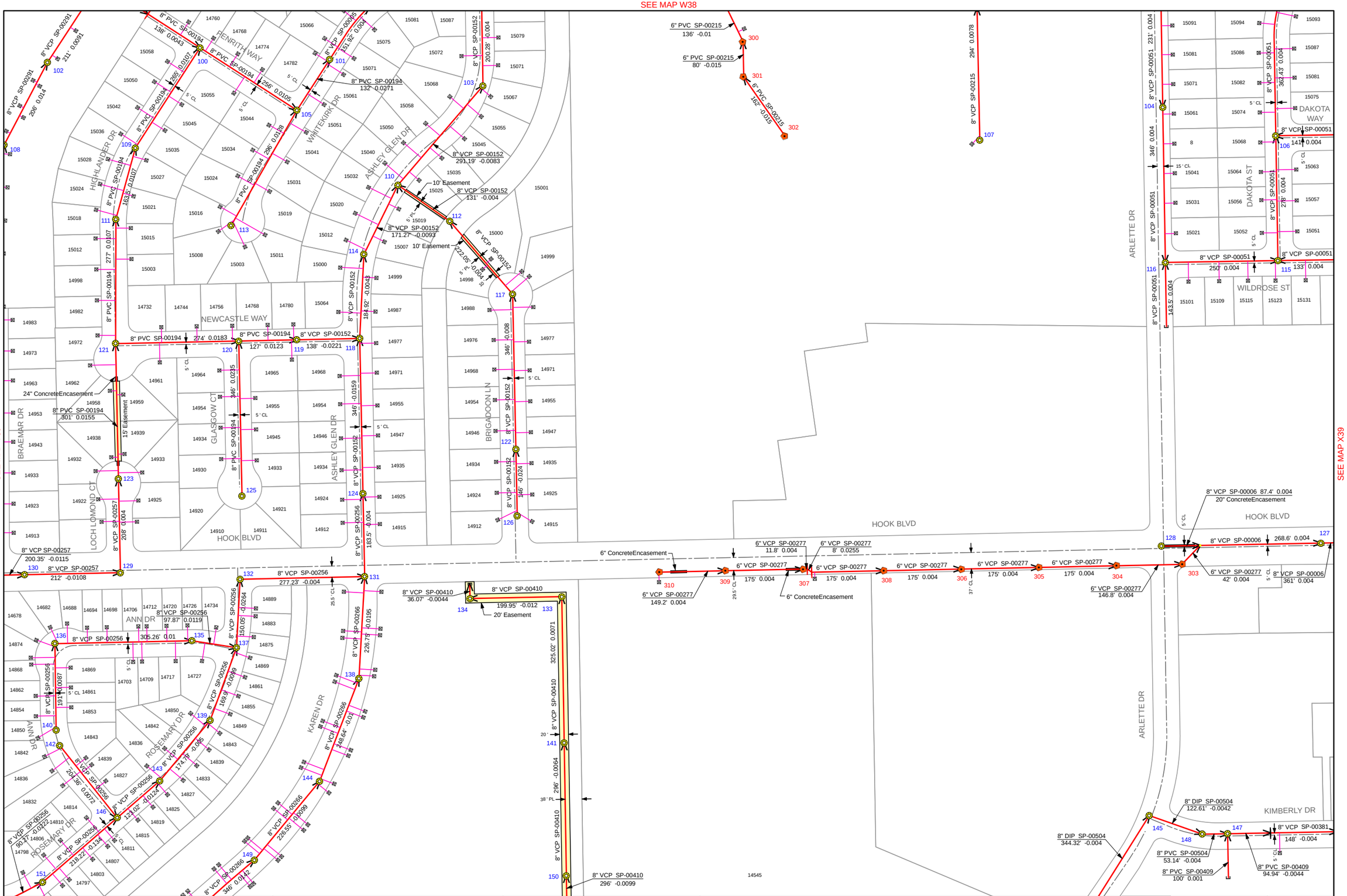

W39	Scale: 1" = 200' NOT FOR CONSTRUCTION USE		CITY OF VICTORVILLE	Sewer Atlas Book	DISCLAIMER This Map and accompanying Datasheet represent a visual aid intended to assist City of Victorville personnel with the management of Sewer System facilities. Data provided hereon is not a guarantee of actual field conditions nor a substitute for record drawings and field verification.		July 2007	W39

SEE MAP W40

Pipeline, Manhole and Cleanout Data of Tile W40

Pipelines					
Upstream Manhole	Downstream Manhole	Upstream Invert	Downstream Invert	Pipe Length	Slope
100	151	2956.91	2954.91	90.27	-0.0220
101	145	2942.16	2940.79	344.32	-0.0040
102	149	2956.30	2951.37	346.00	0.0140
102	152	2977.42	2974.16	296.00	0.0110
103	150	2953.14	2950.20	296.00	-0.0100
104	102	2957.68	2956.40	254.90	0.0050
105	101	2943.50	2942.26	292.00	-0.0040
106	103	2955.05	2953.24	306.18	-0.0060
107	105	2946.76	2943.60	263.35	-0.0120
108	109	2960.28	2959.23	263.16	0.0040
109	104	2959.03	2957.78	264.71	0.0050
110	106	2955.80	2955.15	143.06	-0.0050
111	110	2958.00	2956.00	281.81	0.0070
112	111	2960.60	2958.10	346.00	0.0070
113	109	2965.14	2959.13	154.46	0.0390
114	107	2950.33	2946.86	289.22	-0.0120
115	108	2963.16	2960.48	338.76	0.0080
116	117	2962.40	2960.00	289.00	0.0080
117	111	2959.80	2958.20	283.01	0.0060
118	117	2962.80	2960.00	287.55	0.0100
119	113	2968.62	2965.24	346.36	0.0100
120	114	2954.59	2950.43	319.63	-0.0130
121	115	2966.72	2963.26	346.00	0.0100
122	116	2965.02	2962.60	346.00	0.0070
123	117	2962.75	2960.00	351.00	0.0080
124	118	2965.91	2963.00	346.00	0.0080
125	119	2972.18	2968.72	346.00	0.0100
126	121	2968.20	2966.82	216.00	0.0060
127	120	2958.98	2954.59	346.00	-0.0120
128	113	2958.40	2956.80	296.00	0.0050
129	124	2968.41	2966.01	286.00	0.0080
130	128	2961.70	2958.50	346.00	-0.0090
131	130	2963.10	2961.80	309.23	-0.0040
132	131	2964.65	2963.20	346.00	-0.0040
133	132	2966.40	2964.75	321.00	-0.0050
134	122	2967.54	2965.12	346.00	0.0070
135	136	2967.27	2965.41	259.00	0.0060
136	123	2965.41	2962.85	351.73	0.0070
137	136	2969.36	2965.61	218.00	0.0170
138	139	2970.26	2969.43	206.00	0.0040
139	126	2969.23	2968.30	210.60	0.0040
140	125	2976.29	2972.28	346.00	0.0120
141	121	2956.91	2954.77	356.00	-0.0070
142	141	2959.39	2957.19	352.00	0.0070
143	142	2961.07	2959.59	302.00	0.0050
144	143	2961.59	2961.27	112.50	0.0040
145	144	2962.30	2961.79	185.50	0.0040
146	145	2963.46	2962.30	160.95	-0.0050
147	146	2965.29	2963.56	346.00	-0.0050
148	147	2967.12	2965.39	346.00	-0.0050
149	148	2969.75	2967.22	346.00	-0.0070
150	149	2972.52	2969.85	346.00	-0.0070
151	152	2975.15	2974.06	158.55	-0.0070
152	150	2973.86	2972.62	183.45	-0.0070
175	151	2977.77	2975.25	346.00	-0.0070

Manholes			
Manhole No	Rim Elevation	Invert Elevation	Depth
100	2964.87	2956.91	7.91
101	2946.03	2942.16	3.87
102	2963.50	2956.30	7.15
103	2960.50	2953.14	7.36
104	2968.42	2957.68	10.69
105	2951.48	2943.50	7.98
106	2962.50	2955.05	7.45
107	2954.49	2946.76	7.73
108	2967.13	2960.28	6.85
109	2971.18	2959.03	12.20
110	2963.65	2955.80	7.85
111	2965.62	2958.00	7.62
112	2968.14	2960.60	7.54
113	2972.74	2965.14	7.60
114	2958.01	2950.33	7.68
115	2970.71	2963.16	7.55
116	2970.05	2962.40	7.65
117	2967.58	2960.00	7.58
118	2970.43	2962.80	7.63
119	2976.17	2968.62	7.55
120	2962.42	2954.59	7.83
121	2974.34	2966.72	7.62
122	2972.32	2965.02	7.30
123	2970.25	2962.75	7.50
124	2973.48	2965.91	7.57
125	2979.78	2972.18	7.60
126	2976.73	2968.20	8.53
127	2966.75	2958.98	7.77
128	2963.72	2958.40	5.32
129	2975.98	2968.41	7.57
130	2967.90	2961.70	6.20
131	2968.38	2963.10	5.28
132	2970.18	2964.65	5.53
133	2972.02	2966.40	5.62
134	2974.82	2967.54	7.28
135	2974.93	2967.27	7.66
136	2973.04	2965.41	7.63
137	2976.93	2969.36	7.57
138	2977.31	2970.26	7.05
139	2979.05	2969.23	9.82
140	2983.88	2976.29	7.59
141	2964.92	2957.09	7.83
142	2966.60	2959.49	7.11
143	2968.44	2961.17	7.27
144	2969.49	2961.69	7.80
145	2968.88	2962.40	6.48
146	2970.43	2963.46	6.97
147	2972.89	2965.29	7.60
148	2975.55	2967.12	8.43
149	2978.11	2969.75	8.36
150	2980.57	2972.52	8.05
151	2983.23	2975.15	8.08
152	2984.97	2973.96	11.01

Cleanouts	
Cleanout No	Rim Elevation
300	2968.85
301	2971.97

SEE MAP W39

SEE MAP V40

SEE MAP X40

SEE MAP W41

W40	Scale: 1" = 200' NOT FOR CONSTRUCTION USE	CITY OF VICTORVILLE	Sewer Atlas Book	DISCLAIMER This Map and accompanying Datasheet represent a visual aid intended to assist City of Victorville personnel with the management of Sewer System facilities. Data provided hereon is not a guarantee of actual field conditions nor a substitute for record drawings and field verification.	July 2007	W40

Pipeline, Manhole and Cleanout Data of Tile W40

Pipelines					
Upstream Manhole	Downstream Manhole	Upstream Invert	Downstream Invert	Pipe Length	Slope
300	112	2961.40	2960.70	94.00	0.0070
301	118	2964.50	2962.90	151.00	0.0110
901	142	2962.47	2959.76	314.00	0.0100
1278	125	2972.55	2972.38	43.00	0.0040

Manholes			
Manhole No	Rim Elevation	Invert Elevation	Depth

Cleanouts	
Cleanout No	Rim Elevation

SEE MAP W39

SEE MAP V40

SEE MAP X40

SEE MAP W41

W40	Scale: 1" = 200' NOT FOR CONSTRUCTION USE	CITY OF VICTORVILLE	Sewer Atlas Book	DISCLAIMER This Map and accompanying Datasheet represent a visual aid intended to assist City of Victorville personnel with the management of Sewer System facilities. Data provided hereon is not a guarantee of actual field conditions nor a substitute for record drawings and field verification.	July 2007	W40

Pipeline, Manhole and Cleanout Data of Tile W41

Pipelines					
Upstream Manhole	Downstream Manhole	Upstream Invert	Downstream Invert	Pipe Length	Slope
101	901	2963.02	2962.47	12.00	0.0100
102	152	2977.42	2974.16	296.00	0.0110
103	907	2965.99	2965.68	34.00	0.0090
104	122	2970.50	2969.46	173.00	0.0060
105	102	2980.73	2977.52	321.00	0.0100
106	105	2982.14	2980.83	216.00	0.0060
107	916	2968.96	2968.52	48.66	0.0090
108	109	2970.48	2969.81	163.17	0.0040
109	107	2969.61	2969.35	61.39	0.0040
110	108	2971.49	2970.68	161.25	0.0040
111	106	2991.00	2982.24	326.00	0.0270
135	108	2971.38	2970.58	196.09	0.0040
300	901	2964.30	2962.47	71.87	0.0250
301	300	2965.50	2964.30	114.92	0.0100
302	305	2966.70	2966.50	20.00	0.0100
303	302	2967.00	2966.70	30.00	0.0100
304	301	2965.70	2965.50	20.00	0.0100
305	304	2966.50	2965.70	62.00	0.0130
306	907	2969.20	2965.32	48.50	0.0800
307	908	2968.00	2966.41	36.00	0.0010
308	310	2971.45	2970.24	121.03	0.0100
309	307	2969.37	2968.00	136.98	0.0100
310	309	2970.24	2969.37	86.70	0.0100
311	104	2972.46	2970.70	88.00	0.0200
312	311	2974.46	2972.46	100.00	0.0200
313	917	2972.60	2970.24	69.00	0.0340
314	917	2971.10	2970.24	20.00	0.0420
315	314	2972.28	2971.10	67.57	0.0280
316	317	2974.40	2973.36	104.00	0.0100
317	918	2973.36	2973.33	3.00	0.0100
318	319	2974.77	2974.36	42.00	0.0010
319	918	2974.36	2973.53	82.90	0.0010
901	142	2962.47	2959.76	314.00	0.0100
907	101	2965.68	2963.12	292.00	0.0090
908	103	2966.53	2966.09	49.23	0.0090
916	908	2968.52	2966.09	228.11	0.0090
917	916	2970.24	2968.64	38.20	0.0420
918	315	2973.53	2972.28	108.00	0.0070
923	111	2991.20	2991.10	5.07	0.0200

Manholes			
Manhole No	Rim Elevation	Invert Elevation	Depth
101	2970.07	2963.02	7.05
102	2986.59	2977.42	9.17
103	2973.52	2965.99	7.53
104	2976.10	2970.50	5.60
105	2988.31	2980.73	7.58
106	2986.59	2982.14	4.45
107	2976.62	2968.96	7.66
108	2977.71	2970.48	7.23
109	2977.40	2969.61	7.79
110	2979.30	2971.49	7.81
111	2998.82	2991.00	7.82

Cleanouts	
Cleanout No	Rim Elevation
300	2971.16
301	2971.30
302	2972.00
303	2971.50
304	2972.00
305	2972.00
306	2974.20
307	2974.00
308	2976.40
309	2976.00
310	2975.20
311	2977.30
312	2978.30
313	2977.60
314	2976.10
315	2978.00
316	2979.40
317	2978.75
318	2984.30
319	2979.10
320	2979.90
321	2979.90
322	-999

SEE MAP W40

SEE MAP W42

W41	Scale: 1" = 200' NOT FOR CONSTRUCTION USE		CITY OF VICTORVILLE	Sewer Atlas Book	DISCLAIMER This Map and accompanying Datasheet represent a visual aid intended to assist City of Victorville personnel with the management of Sewer System facilities. Data provided hereon is not a guarantee of actual field conditions nor a substitute for record drawings and field verification.		July 2007	W41

Pipeline, Manhole and Cleanout Data of Tile W42

Pipelines					
Upstream Manhole	Downstream Manhole	Upstream Invert	Downstream Invert	Pipe Length	Slope
100	106	2984.92	2983.75	292.00	0.0040
101	100	2986.05	2985.02	257.73	0.0040
102	101	2987.65	2986.15	299.27	0.0050
103	102	2989.41	2987.75	331.00	0.0050
104	103	2992.10	2989.51	336.00	0.0080
105	104	2994.88	2992.20	338.08	0.0080
106	105	2996.92	2994.98	323.92	0.0060
107	106	2998.97	2997.02	325.00	0.0060
107	109	3007.51	3005.00	310.16	0.0050
108	107	3001.02	2999.07	324.90	0.0060
109	120	3005.70	3004.45	311.50	0.0040
112	111	2987.23	2984.84	281.20	0.0090
113	112	2989.28	2987.33	325.80	0.0060
114	113	2991.34	2989.38	326.00	0.0060
115	114	2994.05	2991.44	326.00	0.0080
116	115	2997.07	2994.15	326.00	0.0090
117	116	2999.62	2997.17	288.00	0.0090
118	117	3001.17	2999.72	288.00	0.0050
119	118	3002.71	3001.27	288.00	0.0050
120	119	3004.25	3002.81	287.34	0.0050
121	145	2993.67	2988.48	346.00	0.0150
122	121	2997.56	2993.87	246.00	0.0150
991	122	2995.78	2995.66	8.00	0.0150

Manholes			
Manhole No	Rim Elevation	Invert Elevation	Depth
100	2991.30	2984.92	6.38
101	2992.40	2986.05	6.35
102	2994.00	2987.65	6.35
103	2996.60	2989.41	7.19
104	3002.20	2992.10	10.10
105	3005.45	2994.88	10.57
106	3005.60	2996.92	8.68
107	3007.80	2998.97	8.83
108	3010.40	3001.02	9.38
109	3012.00	3005.70	6.30
112	2999.40	2987.23	12.17
113	3003.70	2989.28	14.42
114	3002.10	2991.34	10.76
115	3004.80	2994.05	10.75
116	3013.00	2997.07	15.93
117	3016.50	2999.62	16.88
118	3014.40	3001.17	13.23
119	3013.60	3002.71	10.89
120	3015.10	3004.25	10.85
121	3002.40	2993.77	8.63
122	3005.90	2995.56	10.34

Cleanouts	
Cleanout No	Rim Elevation



W42	Scale: 1" = 200' NOT FOR CONSTRUCTION USE		CITY OF VICTORVILLE	Sewer Atlas Book	DISCLAIMER This Map and accompanying Datasheet represent a visual aid intended to assist City of Victorville personnel with the management of Sewer System facilities. Data provided hereon is not a guarantee of actual field conditions nor a substitute for record drawings and field verification.		July 2007	W42

Pipeline, Manhole and Cleanout Data of Tile W45

Pipelines					
Upstream Manhole	Downstream Manhole	Upstream Invert	Downstream Invert	Pipe Length	Slope
968	118	3033.11	3032.71	80.00	0.0050

Manholes			
Manhole No	Rim Elevation	Invert Elevation	Depth

Cleanouts	
Cleanout No	Rim Elevation

W45	Scale: 1" = 200' NOT FOR CONSTRUCTION USE		CITY OF VICTORVILLE	Sewer Atlas Book	DISCLAIMER This Map and accompanying Datasheet represent a visual aid intended to assist City of Victorville personnel with the management of Sewer System facilities. Data provided hereon is not a guarantee of actual field conditions nor a substitute for record drawings and field verification.		November 2006	W45

Pipeline, Manhole and Cleanout Data of Tile W46

Pipelines					
Upstream Manhole	Downstream Manhole	Upstream Invert	Downstream Invert	Pipe Length	Slope
100	109	3049.81	3048.79	301.00	0.0040
101	100	3050.15	3050.01	58.00	0.0040
101	158	3096.30	3091.41	236.00	0.0210
102	101	3050.87	3050.35	201.51	0.0040
103	102	3052.18	3051.07	319.98	0.0040
103	152	3070.95	3067.49	346.00	0.0100
104	103	3053.57	3052.38	342.75	0.0040
105	104	3065.40	3053.86	296.00	0.0390
106	105	3068.30	3067.77	132.65	0.0040
106	112	3092.06	3088.45	277.10	0.0140
106	160	3089.60	3086.89	270.99	0.0100
107	106	3074.51	3072.75	176.36	0.0100
108	107	3075.11	3074.71	235.72	0.0020
109	108	3078.99	3075.31	328.08	0.0110
110	109	3083.40	3079.19	350.00	0.0130
111	110	3084.24	3083.60	58.00	0.0140
112	111	3088.25	3084.44	288.00	0.0140
113	106	3070.30	3068.98	205.36	0.0060
114	113	3073.10	3070.50	334.55	0.0020
115	114	3075.70	3073.20	166.00	0.0150
116	115	3084.60	3075.80	346.00	0.0250
117	111	3086.05	3084.67	143.00	0.0100
118	926	3087.73	3087.04	138.00	0.0050
118	118	3089.30	3087.83	213.57	0.0070
119	101	3057.06	3050.45	331.00	0.0200
120	103	3064.16	3052.38	346.00	0.0340
121	113	3071.70	3070.50	265.99	0.0050
122	121	3074.00	3071.90	226.00	0.0090
123	129	3088.14	3087.32	204.00	0.0040
124	118	3089.40	3087.93	266.00	0.0050
125	117	3087.71	3086.15	312.39	0.0050
126	115	3079.20	3075.90	346.00	0.0100
127	119	3060.47	3057.16	331.00	0.0100
128	120	3069.34	3064.36	346.00	0.0150
129	135	3087.22	3086.60	156.12	0.0040
130	125	3089.00	3087.81	191.08	0.0060
131	124	3091.30	3089.60	253.55	0.0070
131	121	3073.30	3071.80	266.00	0.0060
132	131	3075.55	3073.50	141.00	0.0150
133	985	3090.45	3089.82	121.81	0.0050
134	126	3081.00	3079.30	216.00	0.0080
135	140	3086.50	3085.70	166.02	0.0050
136	131	3074.50	3073.40	200.41	0.0050
137	128	3074.52	3069.54	346.00	0.0150
138	134	3082.80	3081.10	201.71	0.0080
139	127	3063.88	3060.57	331.00	0.0100
140	138	3085.50	3083.00	256.00	0.0100
141	130	3091.04	3089.10	280.96	0.0070
142	1005	3094.58	3092.30	163.00	0.0140
143	133	3093.00	3090.55	292.00	0.0080
143	148	3082.60	3081.61	163.78	0.0060
144	142	3096.20	3094.68	106.00	0.0140
145	136	3077.60	3074.70	283.43	0.0100
146	151	3091.23	3088.20	251.01	0.0120
147	140	3088.50	3085.70	223.08	0.0130

Manholes			
Manhole No	Rim Elevation	Invert Elevation	Depth
100	-999	3049.91	-999
101	-999	3050.25	-999
102	-999	3050.97	-999
103	-999	3052.28	-999
104	-999	3053.67	-999
105	3073.36	3065.50	7.86
106	3076.10	3068.40	7.70
107	-999	3074.61	-999
108	3082.10	3074.71	7.39
109	3085.90	3079.09	6.81
110	3090.00	3083.50	6.50
111	3091.20	3084.34	6.86
112	3094.80	3088.35	6.45
113	3076.60	3070.30	6.30
114	3080.10	3073.10	7.00
115	3082.90	3075.70	7.20
116	3092.40	3084.60	7.80
117	3092.70	3086.05	6.65
118	3094.70	3087.73	6.97
119	-999	3057.06	-999
120	-999	3064.26	-999
121	3078.60	3071.70	6.90
122	3081.02	3074.00	7.02
123	3095.70	3088.14	7.56
124	3096.50	3089.40	7.10
125	3094.70	3087.71	6.99
126	3086.20	3079.20	7.00
127	-999	3060.47	-999
128	-999	3069.44	-999
129	3094.50	3087.22	7.28
130	3096.10	3089.00	7.10
131	3080.20	3073.30	6.90
132	3082.37	3075.55	6.82
133	3097.90	3090.45	7.45
134	3088.20	3081.00	7.20
135	3093.50	3086.50	7.00
136	3081.50	3074.50	7.00
137	-999	3074.62	-999
138	3089.80	3082.80	7.00
139	-999	3063.88	-999
140	3092.60	3085.50	7.10
141	3098.20	3091.04	7.16
142	3102.20	3094.58	7.62
143	3089.50	3082.60	6.90
144	3103.90	3096.20	7.70
145	3084.70	3077.60	7.10
146	3098.40	3091.23	7.17
147	3095.90	3088.50	7.40
148	3088.10	3081.41	6.69
149	3087.10	3080.10	7.00
150	-999	3079.80	-999
151	3095.20	3088.10	7.10
152	-999	3067.39	-999
153	3101.80	3094.82	6.98
154	3094.30	3086.00	8.30

Cleanouts	
Cleanout No	Rim Elevation
300	-999
301	3093.10
302	3095.40
303	3098.70

SEE MAP W45

SEE MAP V46

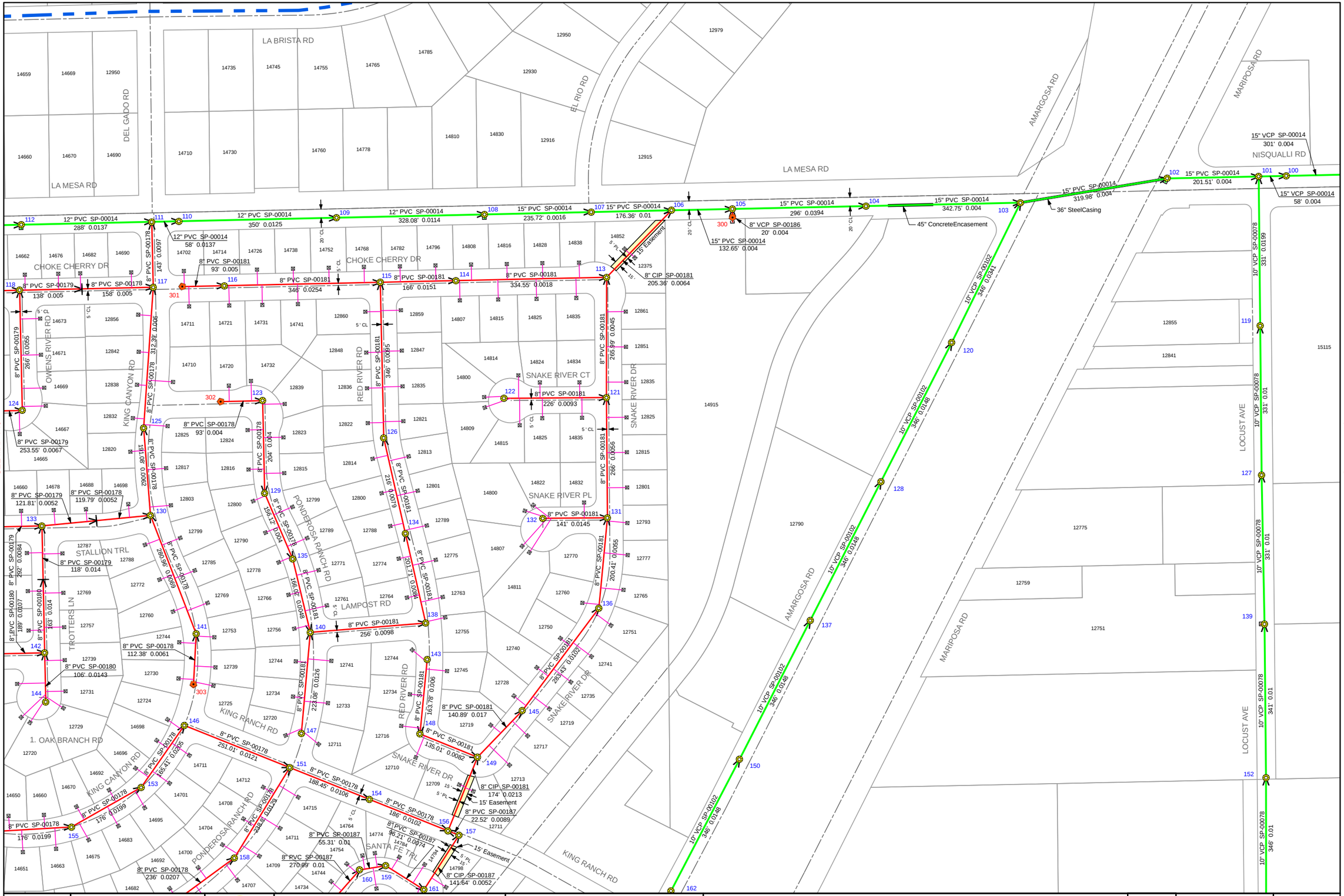

SEE MAP X46

SEE MAP W47

W46	Scale: 1" = 200' NOT FOR CONSTRUCTION USE	CITY OF VICTORVILLE	Sewer Atlas Book	DISCLAIMER This Map and accompanying Datasheet represent a visual aid intended to assist City of Victorville personnel with the management of Sewer System facilities. Data provided hereon is not a guarantee of actual field conditions nor a substitute for record drawings and field verification.	July 2007	W46

Pipeline, Manhole and Cleanout Data of Tile W46

Pipelines					
Upstream Manhole	Downstream Manhole	Upstream Invert	Downstream Invert	Pipe Length	Slope
148	149	3081.41	3080.30	135.01	0.0080
149	145	3080.10	3077.70	140.89	0.0170
150	137	3079.70	3074.72	346.00	0.0150
151	154	3088.10	3086.10	188.45	0.0110
152	139	3067.39	3063.98	341.00	0.0100
153	146	3094.82	3091.43	165.41	0.0210
154	156	3086.00	3084.10	186.00	0.0100
155	142	3096.80	3094.78	189.00	0.0110
155	153	3098.42	3094.92	176.00	0.0200
156	149	3083.90	3080.20	174.00	0.0210
157	156	3084.30	3084.10	22.52	0.0090
158	151	3091.31	3088.30	238.80	0.0130
159	161	3086.14	3085.43	96.21	0.0070
160	159	3086.79	3086.24	55.31	0.0100
161	157	3085.23	3084.50	141.64	0.0050
162	150	3084.88	3079.90	346.00	0.0150
168	155	3102.02	3098.52	176.00	0.0200
300	105	3065.79	3065.70	20.00	0.0040
301	116	3085.17	3084.70	93.00	0.0050
302	123	3088.71	3088.34	93.00	0.0040
303	141	3091.83	3091.14	112.38	0.0060
900	102	3051.63	3051.55	8.00	0.0100
901	108	3075.39	3075.31	8.00	0.0100
902	300	3065.83	3065.79	10.00	0.0040
903	112	3088.53	3088.45	8.00	0.0100
926	117	3087.04	3086.25	158.00	0.0050
938	162	3088.68	3085.08	248.00	0.0150
985	130	3089.82	3089.20	119.79	0.0050
1005	133	3092.30	3090.65	118.00	0.0140
1018	139	3064.03	3063.98	5.00	0.0100

Manholes			
Manhole No	Rim Elevation	Invert Elevation	Depth
155	3105.40	3098.42	6.98
156	3093.30	3083.90	9.40
157	3093.07	3084.30	8.77
158	3098.40	3091.31	7.09
159	3093.37	3086.14	7.23
160	3093.90	3086.79	7.11
161	3092.44	3085.23	7.21
162	-999	3084.98	-999

Cleanouts	
Cleanout No	Rim Elevation

SEE MAP W45

SEE MAP V46

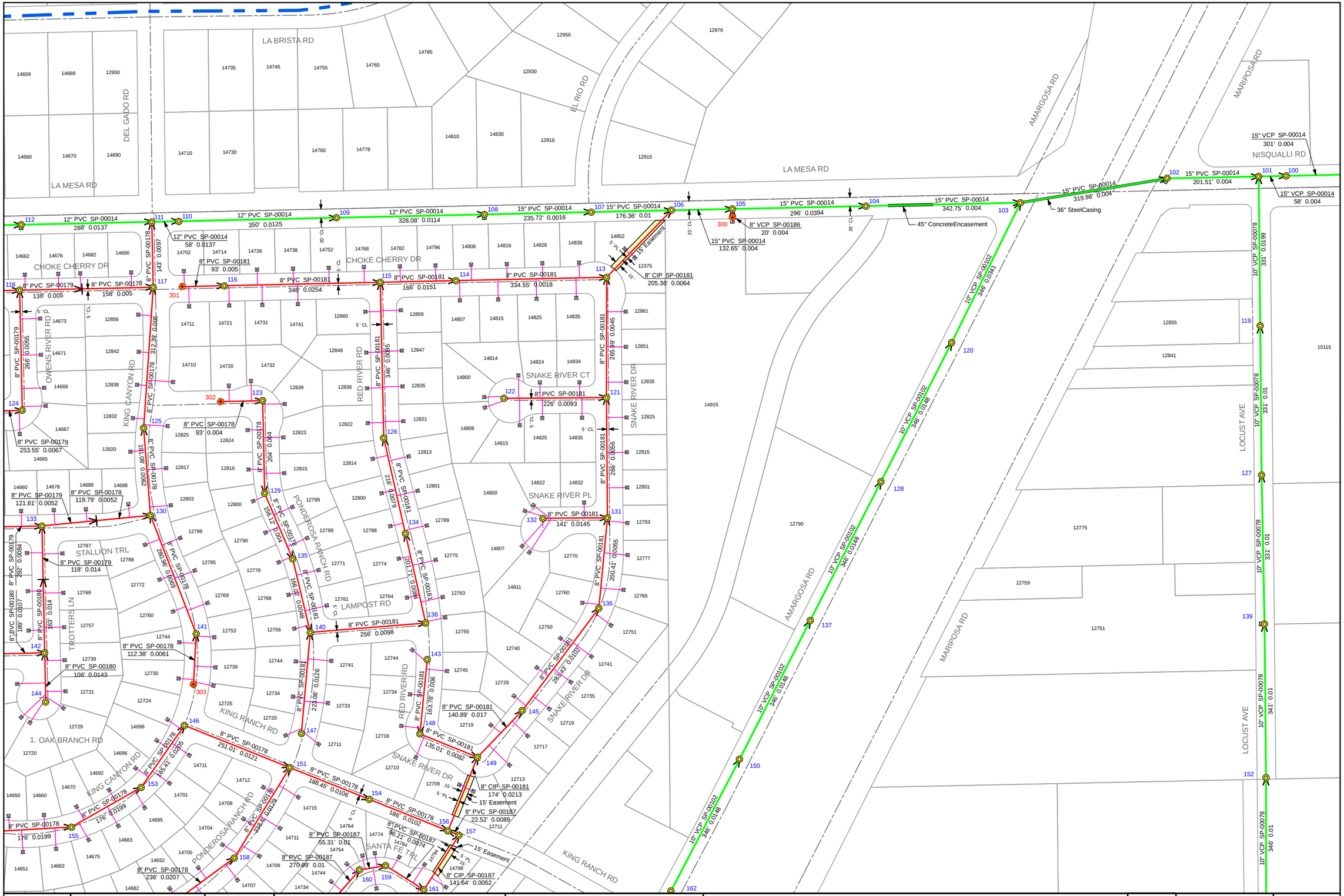

SEE MAP X46

SEE MAP W47

W46	Scale: 1" = 200' NOT FOR CONSTRUCTION USE	CITY OF VICTORVILLE	Sewer Atlas Book	DISCLAIMER This Map and accompanying Datasheet represent a visual aid intended to assist City of Victorville personnel with the management of Sewer System facilities. Data provided hereon is not a guarantee of actual field conditions nor a substitute for record drawings and field verification.	July 2007	W46

Pipeline, Manhole and Cleanout Data of Tile W47

Pipelines					
Upstream Manhole	Downstream Manhole	Upstream Invert	Downstream Invert	Pipe Length	Slope
100	143	3115.70	3112.20	213.03	-0.0160
101	158	3096.30	3091.41	236.00	0.0210
101	105	3106.11	3101.70	236.00	0.0190
101	137	3087.41	3084.13	328.00	0.0100
102	103	3075.45	3070.95	299.00	0.0150
102	139	3121.14	3116.16	346.00	0.0150
103	152	3070.95	3067.49	346.00	0.0100
103	140	3104.73	3102.10	258.64	0.0100
104	102	3080.63	3075.65	323.00	0.0150
105	101	3101.60	3096.40	236.00	0.0220
106	160	3089.60	3086.89	270.99	0.0100
107	106	3097.60	3089.80	166.00	0.0470
108	938	3090.06	3088.68	98.00	0.0150
109	107	3103.10	3097.75	150.85	0.0360
110	109	3105.29	3103.20	261.51	0.0080
110	110	3107.56	3105.39	180.61	0.0120
111	112	3075.79	3074.38	352.36	0.0040
112	103	3074.36	3071.05	331.00	0.0100
113	111	3082.16	3075.89	352.34	0.0180
114	113	3086.04	3082.26	186.73	0.0200
115	114	3087.96	3086.14	206.15	0.0090
116	118	3109.00	3107.69	177.30	0.0070
117	110	3106.82	3105.49	180.07	0.0070
118	117	3107.59	3107.02	94.70	0.0060
119	114	3088.00	3086.24	127.90	0.0140
120	108	3095.24	3090.26	346.00	0.0150
121	115	3090.67	3088.16	228.00	0.0110
122	113	3088.00	3082.36	241.75	0.0230
123	130	3098.30	3094.84	346.00	0.0100
124	112	3077.62	3074.46	316.00	0.0100
125	120	3099.84	3095.44	346.00	0.0130
126	124	3080.88	3077.72	316.00	0.0100
127	117	3109.28	3106.92	211.92	0.0110
127	126	3084.39	3081.08	331.00	0.0100
128	127	3087.80	3084.49	331.00	0.0100
129	128	3091.21	3087.90	331.00	0.0100
130	129	3094.64	3091.31	333.00	0.0100
131	125	3105.60	3100.04	346.00	0.0170
132	126	3082.46	3080.98	328.00	0.0050
133	130	3098.05	3094.84	321.00	0.0100
134	131	3110.78	3105.80	346.00	0.0150
135	141	3106.10	3105.20	169.67	-0.0050
136	135	3108.00	3106.30	328.38	-0.0050
137	132	3084.03	3082.56	327.00	0.0050
138	133	3101.48	3098.15	333.00	0.0100
139	134	3115.96	3110.98	346.00	0.0150
140	138	3102.06	3101.58	52.36	0.0100
141	140	3105.00	3102.25	192.90	-0.0150
142	141	3109.20	3105.10	169.00	-0.0240
143	142	3112.10	3109.40	213.03	-0.0130
300	104	3081.83	3080.89	20.00	0.0470
301	938	3090.31	3089.66	80.00	0.0100
302	300	3082.83	3081.83	100.00	0.0100
303	301	3091.31	3090.31	100.00	0.0100
304	303	3092.31	3091.31	100.00	0.0100

Manholes			
Manhole No	Rim Elevation	Invert Elevation	Depth
101	3103.50	3096.30	7.20
102	3083.60	3075.45	8.15
103	3078.30	3070.95	7.35
104	3090.80	3080.63	10.17
105	3108.60	3101.60	7.00
106	3096.98	3089.60	7.38
107	3104.57	3097.60	6.97
108	-999	3090.16	-999
109	3110.27	3103.10	7.17
110	3112.40	3105.29	7.11
111	3086.38	3075.79	10.59
112	3080.00	3074.36	5.64
113	3092.53	3082.16	10.37
114	3095.72	3086.04	9.68
115	3097.52	3087.96	9.56
116	3115.91	3109.00	6.91
117	3113.78	3106.82	6.96
118	3114.75	3107.59	7.16
119	3097.80	3088.00	9.80
120	-999	3095.34	-999
121	3099.45	3090.67	8.78
122	3097.00	3088.00	9.00
123	-999	3098.30	-999
124	-999	3077.62	-999
125	-999	3099.94	-999
126	3091.40	3080.88	10.52
127	-999	3084.39	-999
128	-999	3087.80	-999
129	-999	3091.21	-999
130	-999	3094.84	-999
131	3115.60	3105.70	9.90
132	-999	3082.46	-999
133	3106.60	3098.05	8.55
134	3121.00	3110.88	10.12
135	3111.90	3106.10	5.80
136	3114.00	3108.00	6.00
137	3093.20	3084.03	9.17
138	3109.00	3101.48	7.52
139	-999	3116.06	-999
140	3110.00	3102.06	7.94
141	3110.95	3105.00	5.95
142	3115.15	3109.20	5.95
143	3118.80	3112.10	6.70

Cleanouts	
Cleanout No	Rim Elevation
300	-999
301	-999
302	-999
303	-999
304	-999
305	-999
306	-999
307	3085.50
308	-999
309	-999
310	-999
311	-999
312	-999
313	-999
314	-999
315	-999
316	-999
317	-999
318	-999
319	-999
320	-999
321	-999
322	-999
323	-999
324	-999
325	-999
326	-999
327	-999
328	3117.00

SEE MAP W46

SEE MAP V47

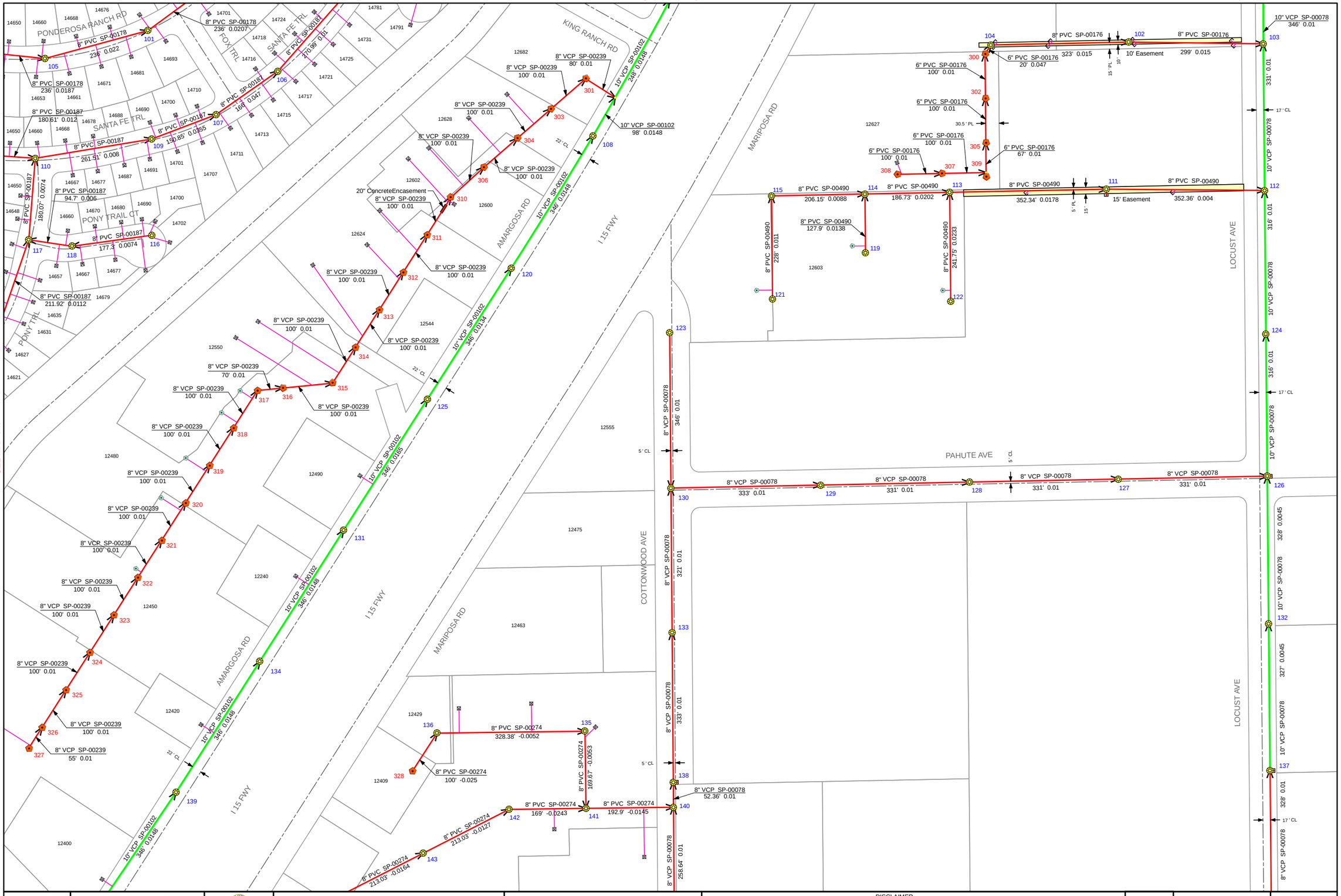

SEE MAP X47

SEE MAP W48

W47	Scale: 1" = 200' NOT FOR CONSTRUCTION USE	CITY OF VICTORVILLE	Sewer Atlas Book	DISCLAIMER This Map and accompanying Datasheet represent a visual aid intended to assist City of Victorville personnel with the management of Sewer System facilities. Data provided hereon is not a guarantee of actual field conditions nor a substitute for record drawings and field verification.	July 2007	W47

Pipeline, Manhole and Cleanout Data of Tile W47

Pipelines					
Upstream Manhole	Downstream Manhole	Upstream Invert	Downstream Invert	Pipe Length	Slope
305	302	3083.83	3082.83	100.00	0.0100
306	304	3093.31	3092.31	100.00	0.0100
307	956	3085.50	3084.40	100.00	0.0100
308	307	3086.50	3085.50	100.00	0.0100
309	956	3084.50	3084.40	10.00	0.0100
310	306	3094.31	3093.31	100.00	0.0100
311	310	3095.31	3094.31	100.00	0.0100
312	311	3096.31	3095.31	100.00	0.0100
313	312	3097.31	3096.31	100.00	0.0100
314	313	3098.31	3097.31	100.00	0.0100
315	314	3099.31	3098.31	100.00	0.0100
316	315	3100.31	3099.31	100.00	0.0100
317	316	3101.01	3100.31	70.00	0.0100
318	317	3102.01	3101.01	100.00	0.0100
319	318	3103.01	3102.01	100.00	0.0100
320	319	3104.01	3103.01	100.00	0.0100
321	320	3105.01	3104.01	100.00	0.0100
322	321	3106.01	3105.01	100.00	0.0100
323	322	3107.01	3106.01	100.00	0.0100
324	323	3108.01	3107.01	100.00	0.0100
325	324	3109.01	3108.01	100.00	0.0100
326	325	3110.01	3109.01	100.00	0.0100
327	326	3110.56	3110.01	55.00	0.0100
328	136	3110.70	3108.20	100.00	-0.0250
938	162	3088.68	3085.08	248.00	0.0150
956	305	3084.40	3083.83	67.00	0.0100
963	111	3076.12	3075.99	13.00	0.0100
994	126	3081.16	3081.08	8.00	0.0100
1004	137	3084.31	3084.23	8.00	0.0100
1005	138	3101.76	3101.68	8.00	0.0100

Manholes			
Manhole No	Rim Elevation	Invert Elevation	Depth

Cleanouts	
Cleanout No	Rim Elevation

SEE MAP W46

SEE MAP V47

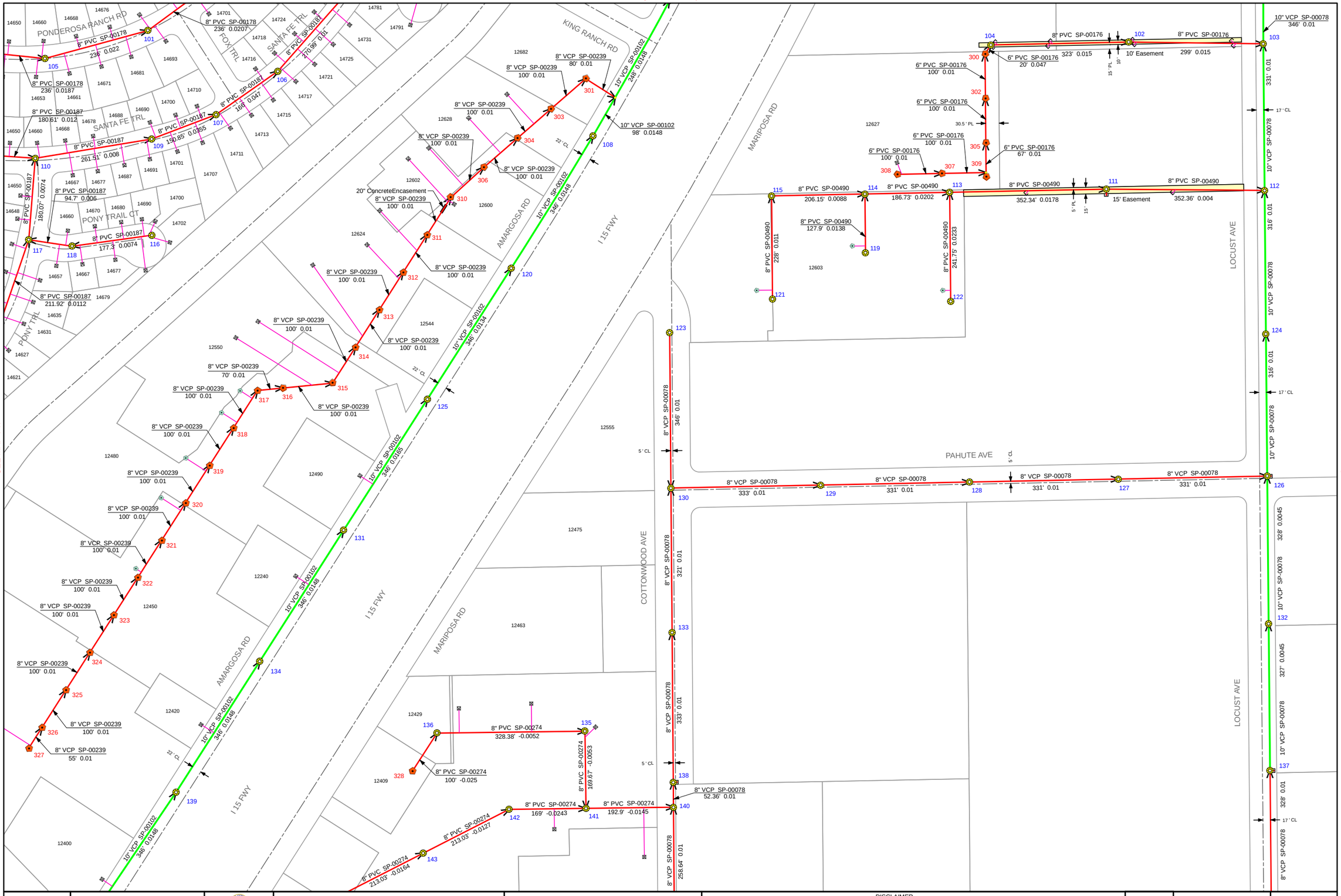

SEE MAP X47

SEE MAP W48

W47	Scale: 1" = 200' NOT FOR CONSTRUCTION USE	CITY OF VICTORVILLE	Sewer Atlas Book	DISCLAIMER This Map and accompanying Datasheet represent a visual aid intended to assist City of Victorville personnel with the management of Sewer System facilities. Data provided hereon is not a guarantee of actual field conditions nor a substitute for record drawings and field verification.	July 2007	W47

Pipeline, Manhole and Cleanout Data of Tile W48

Pipelines					
Upstream Manhole	Downstream Manhole	Upstream Invert	Downstream Invert	Pipe Length	Slope
100	143	3115.70	3112.20	213.03	-0.0160
101	137	3087.41	3084.13	328.00	0.0100
102	139	3121.14	3116.16	346.00	0.0150
103	140	3104.73	3102.10	258.64	0.0100
104	102	3124.71	3121.34	196.00	0.0180
105	100	3119.40	3115.90	376.00	-0.0100
106	101	3092.44	3087.51	328.00	0.0150
107	104	3129.97	3124.91	291.30	0.0180
107	103	3108.07	3104.83	324.00	0.0100
108	107	3114.00	3107.60	346.00	-0.0190
109	108	3115.57	3114.10	116.00	-0.0090
110	109	3116.33	3115.67	33.00	-0.0200
110	121	3101.22	3100.20	260.00	0.0040
111	110	3119.01	3116.43	172.00	-0.0150
112	907	3095.82	3095.64	17.24	0.0100
113	107	3111.42	3108.17	325.00	0.0100
114	113	3115.64	3111.62	319.00	0.0130
115	114	3119.76	3115.74	319.00	0.0130
116	115	3123.88	3119.86	319.00	0.0130
117	116	3127.99	3123.98	318.00	0.0130
118	112	3099.21	3095.92	329.00	0.0100
119	117	3131.29	3128.19	310.00	0.0100
120	113	3114.99	3111.52	347.00	0.0100
121	118	3100.00	3099.40	146.61	0.0040
122	118	3102.26	3099.31	227.00	0.0130
123	119	3133.75	3131.39	236.00	0.0100
124	120	3117.37	3115.09	228.00	0.0100
125	126	3120.20	3119.25	236.32	0.0040
126	914	3119.15	3118.54	151.60	0.0040
127	122	3105.32	3102.36	228.00	0.0130
128	926	3119.75	3119.61	12.50	0.0100
129	125	3121.12	3120.30	205.78	0.0040
130	123	3136.73	3133.85	288.00	0.0100
300	926	3121.83	3120.18	110.00	-0.0150
301	300	3123.48	3121.83	110.00	-0.0150
302	301	3125.13	3123.48	110.00	-0.0150
303	907	3100.30	3095.72	217.53	0.0200
303	302	3126.78	3125.13	110.00	-0.0150
304	303	3128.43	3126.78	110.00	-0.0150
305	929	3134.88	3128.40	70.00	-0.0950
905	904	3116.58	3115.57	101.12	0.0100
907	106	3095.64	3092.54	310.76	0.0100
910	120	3115.27	3115.19	8.00	0.0100
914	124	3118.54	3118.35	48.30	0.0040
926	124	3119.61	3117.47	215.50	0.0100
928	127	3105.52	3105.42	8.00	0.0130
930	304	3128.51	3128.43	8.00	0.0100
933	128	3119.91	3119.83	8.00	0.0100
935	129	3121.26	3121.22	4.00	0.0100
938	130	3136.88	3136.83	5.00	0.0100

Manholes			
Manhole No	Rim Elevation	Invert Elevation	Depth
100	3122.35	3115.70	6.65
101	-999	3087.41	-999
102	-999	3121.24	-999
103	-999	3104.73	-999
104	-999	3124.81	-999
105	3126.10	3119.40	6.70
106	-999	3092.44	-999
107	3116.80	3108.07	8.73
108	3120.50	3114.00	6.50
109	3122.50	3115.62	5.76
110	3121.10	3116.33	4.77
111	3123.43	3119.01	4.42
112	-999	3095.82	-999
113	3121.40	3111.42	9.98
114	3124.60	3115.64	8.96
115	3126.40	3119.76	6.64
116	3130.80	3123.88	6.92
117	-999	3127.99	-999
118	-999	3099.21	-999
119	-999	3131.29	-999
120	-999	3114.99	-999
121	3106.40	3100.00	6.40
122	-999	3102.26	-999
123	-999	3133.75	-999
124	-999	3117.37	-999
125	3123.25	3120.20	3.05
126	3124.12	3119.15	4.97
127	3117.00	3105.32	11.68
128	-999	3119.75	-999
129	3124.25	3121.12	3.13
130	-999	3136.73	-999

Cleanouts	
Cleanout No	Rim Elevation
300	-999.00
301	-999.00
302	-999.00
303	-999.00
304	-999.00
305	3138.88

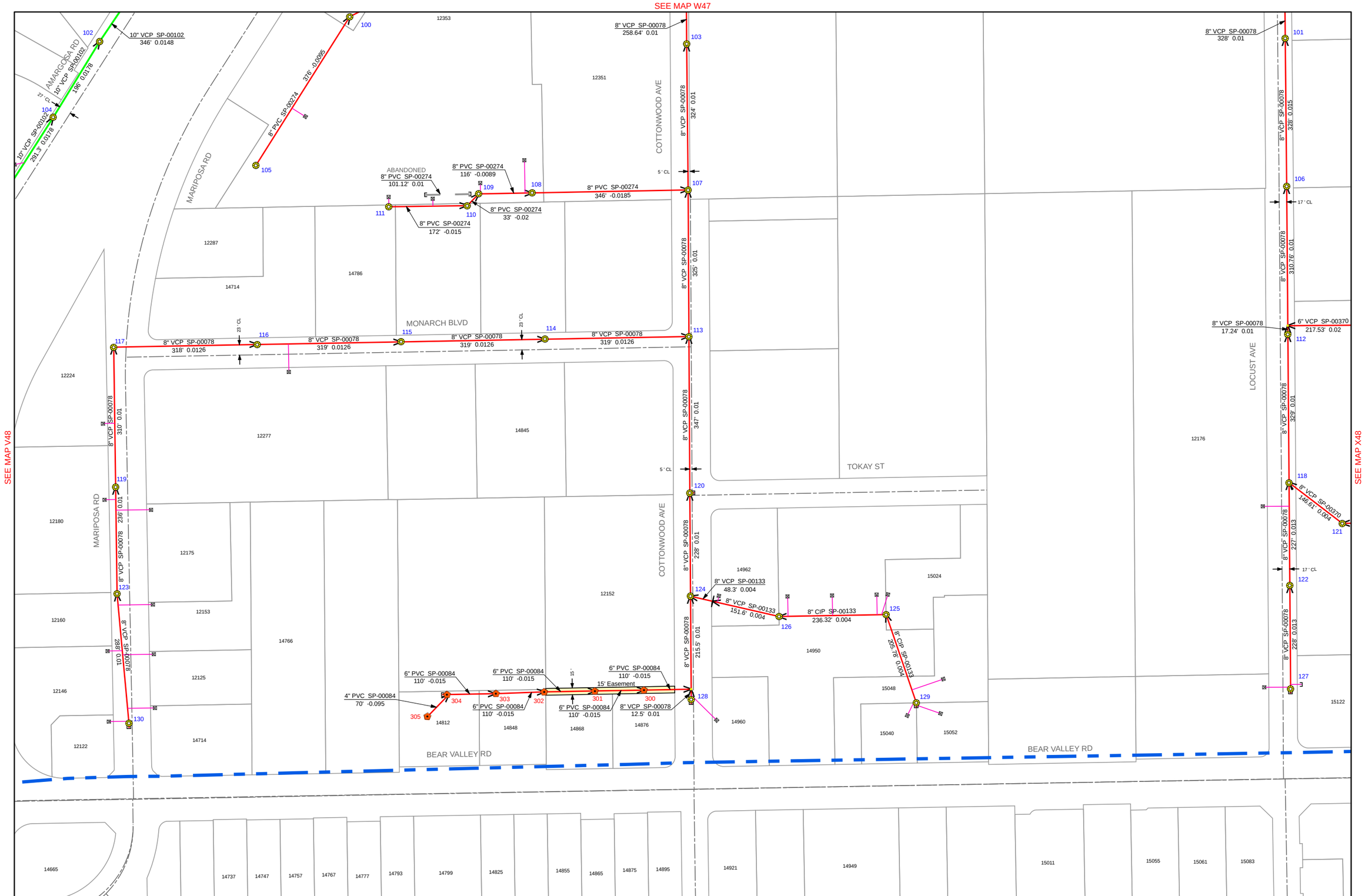

W48	Scale: 1" = 200' NOT FOR CONSTRUCTION USE		CITY OF VICTORVILLE	Sewer Atlas Book	DISCLAIMER This Map and accompanying Datasheet represent a visual aid intended to assist City of Victorville personnel with the management of Sewer System facilities. Data provided hereon is not a guarantee of actual field conditions nor a substitute for record drawings and field verification.		July 2007	W48

Pipeline, Manhole and Cleanout Data of Tile X30

Pipelines					
Upstream Manhole	Downstream Manhole	Upstream Invert	Downstream Invert	Pipe Length	Slope
100	109	2704.26	2676.36	296.00	0.0930
100	112	2694.83	2687.76	346.00	0.0210
101	800	2636.77	2636.14	26.00	0.0270
101	102	2638.45	2638.45	296.00	0.0006
102	105	2638.25	2638.16	376.00	0.0010
103	101	2638.81	2638.65	397.16	0.0010
104	103	2644.26	2640.00	371.88	0.0120
105	109	2637.96	2637.90	396.00	0.0010
106	104	2648.62	2644.46	371.88	0.0120
107	106	2653.08	2648.82	371.88	0.0120
108	101	2645.74	2636.97	324.00	0.0270
109	107	2676.16	2653.33	371.88	0.0610
110	108	2654.54	2645.94	346.00	0.0750
111	110	2677.88	2654.79	346.00	0.0670
112	111	2687.68	2677.99	346.00	0.0280
800	100	2635.64	2634.50	40.19	0.0260

Manholes			
Manhole No	Rim Elevation	Invert Elevation	Depth
100	-999	2634.39	-999
101	-999	2638.55	-999
102	-999	2638.35	-999
103	-999	2638.81	-999
104	-999	2644.36	-999
105	-999	2638.06	-999
106	-999	2648.72	-999
107	-999	2653.08	-999
108	-999	2645.84	-999
109	-999	2676.26	-999
110	-999	2654.54	-999
111	-999	2677.88	-999
112	-999	2687.68	-999

Cleanouts	
Cleanout No	Rim Elevation

X30	Scale: 1" = 200' NOT FOR CONSTRUCTION USE		CITY OF VICTORVILLE	Sewer Atlas Book	DISCLAIMER This Map and accompanying Datasheet represent a visual aid intended to assist City of Victorville personnel with the management of Sewer System facilities. Data provided hereon is not a guarantee of actual field conditions nor a substitute for record drawings and field verification.		November 2006	X30

SEE MAP X31

Pipeline, Manhole and Cleanout Data of Tile X31

Pipelines					
Upstream Manhole	Downstream Manhole	Upstream Invert	Downstream Invert	Pipe Length	Slope
100	112	2694.83	2687.76	346.00	0.0210
100	107	2732.16	2729.65	346.00	0.0080
101	100	2703.07	2695.03	396.00	0.0210
102	101	2709.42	2703.27	296.00	0.0210
103	104	2722.11	2719.54	354.00	0.0080
104	105	2719.34	2716.83	346.00	0.0080
105	102	2716.63	2709.62	334.40	0.0210
106	103	2726.82	2722.51	364.00	0.0130
107	106	2729.45	2727.02	346.00	0.0080

Manholes			
Manhole No	Rim Elevation	Invert Elevation	Depth
100	-999	2694.93	-999
101	-999	2703.17	-999
102	-999	2709.52	-999
103	-999	2722.11	-999
104	-999	2719.44	-999
105	-999	2716.63	-999
106	-999	2726.92	-999
107	-999	2729.55	-999

Cleanouts	
Cleanout No	Rim Elevation

SEE MAP X30

SEE MAP W31

SEE MAP Y31

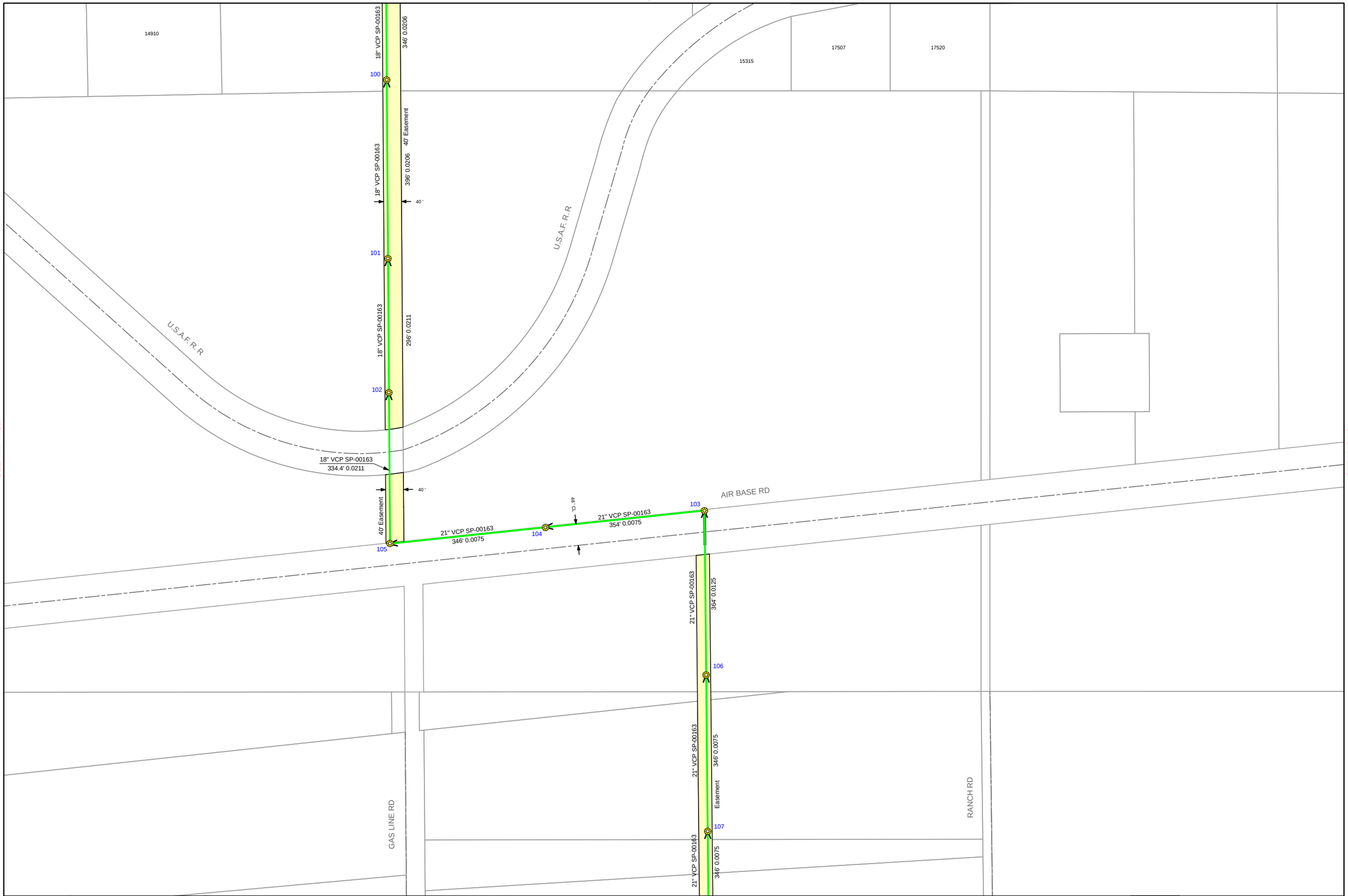

X31	Scale: 1" = 200' NOT FOR CONSTRUCTION USE		CITY OF VICTORVILLE	Sewer Atlas Book	DISCLAIMER This Map and accompanying Datasheet represent a visual aid intended to assist City of Victorville personnel with the management of Sewer System facilities. Data provided hereon is not a guarantee of actual field conditions nor a substitute for record drawings and field verification.		November 2006	X31

SEE MAP X32

Pipeline, Manhole and Cleanout Data of Tile X32

Pipelines					
Upstream Manhole	Downstream Manhole	Upstream Invert	Downstream Invert	Pipe Length	Slope
100	107	2732.16	2729.65	346.00	0.0080
100	111	2756.58	2752.41	346.00	0.0130
101	100	2737.03	2732.22	346.00	0.0140
102	103	2742.21	2741.70	146.00	0.0040
102	112	2764.36	2759.51	301.76	0.0160
103	101	2741.25	2737.23	302.91	0.0140
104	102	2743.03	2742.41	176.00	0.0040
105	103	2747.08	2741.75	316.00	0.0170
106	104	2743.42	2743.13	136.00	0.0040
107	105	2749.53	2747.28	146.00	0.0160
108	106	2744.04	2743.42	146.00	0.0040
109	108	2748.54	2744.29	346.00	0.0130
110	107	2754.42	2747.28	296.00	0.0160
111	109	2752.21	2748.74	289.28	0.0130
112	110	2759.31	2754.62	296.00	0.0160

Manholes			
Manhole No	Rim Elevation	Invert Elevation	Depth
100	-999	2732.16	-999
101	-999	2737.03	-999
102	-999	2742.21	-999
103	-999	2741.25	-999
104	-999	2743.03	-999
105	-999	2747.18	-999
106	-999	2743.52	-999
107	-999	2749.63	-999
108	-999	2744.04	-999
109	-999	2748.64	-999
110	-999	2754.52	-999
111	-999	2752.31	-999
112	-999	2759.41	-999

Cleanouts	
Cleanout No	Rim Elevation

SEE MAP X31

SEE MAP W32

SEE MAP X33

X32	Scale: 1" = 200' NOT FOR CONSTRUCTION USE		CITY OF VICTORVILLE	Sewer Atlas Book	DISCLAIMER This Map and accompanying Datasheet represent a visual aid intended to assist City of Victorville personnel with the management of Sewer System facilities. Data provided hereon is not a guarantee of actual field conditions nor a substitute for record drawings and field verification.		July 2007	X32

Pipeline, Manhole and Cleanout Data of Tile X33

Pipelines					
Upstream Manhole	Downstream Manhole	Upstream Invert	Downstream Invert	Pipe Length	Slope
100	111	2756.58	2752.41	346.00	0.0130
100	112	2792.77	2787.83	371.00	0.0140
101	102	2769.97	2764.56	204.12	0.0270
101	113	2782.28	2778.04	346.00	0.0130
102	112	2764.36	2759.51	301.76	0.0160
103	100	2760.15	2756.78	276.00	0.0130
104	101	2774.42	2770.17	376.00	0.0120
105	103	2764.51	2760.20	346.00	0.0130
106	104	2778.79	2774.62	376.00	0.0120
107	105	2768.96	2764.71	346.00	0.0130
108	106	2783.16	2778.99	376.00	0.0120
109	111	2802.50	2801.52	196.62	0.0050
110	107	2773.65	2769.16	366.00	0.0130
111	114	2801.42	2799.82	320.50	0.0050
112	108	2787.63	2783.36	378.51	0.0120
113	110	2777.84	2773.85	326.00	0.0130
114	102	2799.72	2798.14	315.96	0.0050
117	901	2804.03	2802.64	278.79	0.0050
901	109	2802.64	2802.60	8.00	0.0050

Manholes			
Manhole No	Rim Elevation	Invert Elevation	Depth
100	-999	2756.68	-999
101	-999	2769.97	-999
102	-999	2764.36	-999
103	-999	2760.15	-999
104	-999	2774.52	-999
105	-999	2764.61	-999
106	-999	2778.79	-999
107	-999	2769.06	-999
108	-999	2783.26	-999
109	2816.02	2802.50	13.52
110	-999	2773.75	-999
111	2815.00	2801.42	13.58
112	-999	2787.83	-999
113	-999	2777.94	-999
114	2811.37	2799.72	11.65

Cleanouts	
Cleanout No	Rim Elevation

SEE MAP X32

SEE MAP W33

SEE MAP Y33

X33	Scale: 1" = 200' NOT FOR CONSTRUCTION USE		CITY OF VICTORVILLE	Sewer Atlas Book	DISCLAIMER This Map and accompanying Datasheet represent a visual aid intended to assist City of Victorville personnel with the management of Sewer System facilities. Data provided hereon is not a guarantee of actual field conditions nor a substitute for record drawings and field verification.		November 2006	X33

SEE MAP X34

Pipeline, Manhole and Cleanout Data of Tile X34

Pipelines					
Upstream Manhole	Downstream Manhole	Upstream Invert	Downstream Invert	Pipe Length	Slope
100	112	2792.77	2787.83	371.00	0.0140
100	143	2861.95	2859.37	258.00	0.0100
101	113	2782.28	2778.04	346.00	0.0130
102	105	2797.94	2797.16	156.37	0.0050
102	146	2851.78	2849.31	296.00	0.0080
103	108	2805.67	2804.74	148.00	0.0060
104	103	2809.40	2805.87	116.03	0.0300
104	145	2860.38	2856.77	258.00	0.0140
105	919	2802.08	2802.00	4.00	0.0200
105	101	2784.02	2782.48	132.11	0.0130
105	140	2828.39	2820.03	356.00	0.0240
106	105	2797.37	2795.04	83.00	0.0040
107	104	2813.27	2809.53	115.48	0.0320
107	147	2855.67	2852.55	198.46	0.0160
108	102	2800.27	2798.14	212.59	0.0100
108	106	2804.54	2795.47	146.00	0.0620
109	100	2797.83	2792.97	371.00	0.0140
110	105	2786.73	2784.22	208.89	0.0130
111	108	2805.94	2804.74	176.31	0.0070
112	111	2810.09	2806.14	133.13	0.0300
113	107	2835.63	2813.50	384.22	0.0580
114	102	2799.72	2798.14	315.96	0.0050
114	109	2802.89	2798.03	371.00	0.0140
115	110	2791.18	2786.93	346.00	0.0130
115	112	2821.89	2810.30	222.95	0.0520
116	120	2810.58	2807.51	118.14	0.0260
117	116	2817.15	2810.78	214.05	0.0200
118	113	2842.63	2835.86	281.92	0.0240
119	123	2844.05	2840.82	161.55	0.0200
120	124	2807.31	2802.09	99.54	0.0520
121	114	2807.91	2803.09	362.61	0.0140
122	115	2835.97	2822.13	235.35	0.0590
123	122	2840.72	2836.30	221.23	0.0200
124	122	2801.63	2794.76	202.00	0.0340
125	118	2846.57	2842.73	195.92	0.0200
126	124	2824.47	2801.95	278.00	0.0810
127	122	2845.14	2836.21	259.30	0.0340
128	127	2849.48	2845.33	305.03	0.0140
129	128	2852.33	2849.58	221.90	0.0120
130	125	2850.74	2846.67	221.14	0.0180
131	126	2840.90	2824.85	172.08	0.0930
132	121	2813.97	2808.11	374.31	0.0160
133	149	2830.19	2815.87	218.00	0.0660
134	139	2854.42	2851.94	255.12	0.0100
135	124	2807.93	2801.83	221.00	0.0270
135	127	2853.01	2845.28	261.05	0.0300
136	135	2857.60	2853.23	322.00	0.0140
136	137	2857.48	2854.52	296.00	0.0100
137	130	2854.32	2850.84	255.80	0.0140
138	131	2850.65	2841.10	289.21	0.0330
139	146	2851.84	2849.21	255.12	0.0100
140	132	2819.94	2814.17	356.00	0.0160
141	166	2844.00	2828.27	226.53	0.0690
142	141	2850.39	2844.28	86.00	0.0710
143	135	2859.27	2853.13	256.00	0.0240

Manholes			
Manhole No	Rim Elevation	Invert Elevation	Depth
100	-999	2797.87	-999
101	-999	2782.38	-999
102	2809.90	2798.14	11.76
103	2815.51	2804.54	8.98
104	2817.38	2809.40	7.98
105	2810.01	2784.12	25.89
106	2809.65	2797.37	12.28
107	2822.00	2813.27	8.73
108	2813.52	2804.74	8.78
109	-999	2797.93	-999
110	-999	2786.83	-999
111	2815.62	2805.94	9.68
112	2817.26	2810.09	7.17
113	2842.40	2835.63	6.77
114	-999	2802.99	-999
115	2830.21	2821.89	8.32
116	2818.90	2810.58	8.32
117	2823.37	2817.15	6.22
118	2849.73	2842.63	7.10
119	2850.81	2844.05	6.76
120	2816.00	2807.31	8.69
121	-999	2807.91	-999
122	2843.20	2835.97	7.23
123	2847.59	2840.72	6.87
124	2814.26	2801.63	12.63
125	2853.85	2846.57	7.28
126	2832.10	2824.47	7.63
127	2852.26	2845.14	7.12
128	2856.48	2849.48	7.00
129	2859.13	2852.33	6.80
130	2858.28	2850.74	7.54
131	2848.99	2840.90	8.09
132	-999	2814.07	-999
133	2838.47	2830.19	8.28
134	2860.30	2854.42	5.88
135	2860.21	2853.01	7.20
136	2864.57	2857.48	7.09
137	2861.46	2854.32	7.14
138	2859.83	2850.65	9.18
139	2858.00	2851.84	6.16
140	-999	2819.94	-999
141	2852.36	2844.00	8.36
142	2858.56	2850.39	8.17
143	2866.88	2859.27	7.61
144	2868.33	2861.24	7.09
145	2864.06	2856.67	7.39
146	2856.00	2849.11	6.89
147	2860.30	2852.35	7.95
148	2855.50	2847.42	8.08

Cleanouts	
Cleanout No	Rim Elevation
300	2817.75
301	2817.18

X34	Scale: 1" = 200' NOT FOR CONSTRUCTION USE		CITY OF VICTORVILLE	Sewer Atlas Book	DISCLAIMER This Map and accompanying Datasheet represent a visual aid intended to assist City of Victorville personnel with the management of Sewer System facilities. Data provided hereon is not a guarantee of actual field conditions nor a substitute for record drawings and field verification.		July 2007	X34

Pipeline, Manhole and Cleanout Data of Tile X34

Pipelines					
Upstream Manhole	Downstream Manhole	Upstream Invert	Downstream Invert	Pipe Length	Slope
144	143	2861.39	2859.47	228.00	0.0080
144	145	2861.24	2856.87	390.00	0.0110
145	137	2856.67	2854.42	256.00	0.0090
146	106	2849.11	2847.75	247.77	0.0050
147	138	2852.35	2850.85	294.41	0.0050
148	141	2847.42	2844.20	209.00	0.0150
300	103	2811.79	2805.77	173.00	0.0350
301	111	2811.16	2806.04	147.00	0.0350

Manholes			
Manhole No	Rim Elevation	Invert Elevation	Depth

Cleanouts	
Cleanout No	Rim Elevation

X34	Scale: 1" = 200' NOT FOR CONSTRUCTION USE		CITY OF VICTORVILLE	Sewer Atlas Book	DISCLAIMER This Map and accompanying Datasheet represent a visual aid intended to assist City of Victorville personnel with the management of Sewer System facilities. Data provided hereon is not a guarantee of actual field conditions nor a substitute for record drawings and field verification.		July 2007	X34

Pipeline, Manhole and Cleanout Data of Tile X35

Pipelines					
Upstream Manhole	Downstream Manhole	Upstream Invert	Downstream Invert	Pipe Length	Slope
100	143	2861.95	2859.37	258.00	0.0100
101	100	2863.17	2862.15	197.00	0.0050
101	164	2865.63	2858.56	235.50	0.0300
102	146	2851.78	2849.31	296.00	0.0080
102	157	2895.98	2893.30	260.00	0.0100
103	101	2864.40	2863.27	218.06	0.0050
103	104	2864.24	2860.58	198.94	0.0180
103	156	2879.90	2871.20	326.00	0.0270
104	145	2860.38	2856.77	258.00	0.0140
104	163	2854.70	2854.17	132.49	0.0040
105	140	2828.39	2820.03	356.00	0.0240
106	111	2847.65	2846.39	247.77	0.0050
106	161	2864.40	2856.20	141.83	0.0580
107	147	2855.67	2852.55	198.46	0.0160
107	113	2855.67	2854.39	252.50	0.0050
107	158	2872.24	2871.22	301.00	0.0040
108	111	2844.40	2827.76	256.00	0.0650
108	166	2852.28	2851.21	267.00	0.0040
109	103	2866.65	2864.60	171.00	0.0120
109	159	2889.90	2888.58	346.00	0.0040
110	102	2853.57	2851.98	205.02	0.0080
111	116	2846.19	2845.70	108.38	0.0050
112	130	2841.86	2830.10	256.00	0.0460
113	112	2854.19	2842.03	295.79	0.0410
114	110	2858.41	2853.67	205.02	0.0230
115	105	2836.94	2828.59	356.00	0.0240
116	117	2845.50	2845.26	42.41	0.0060
117	118	2845.06	2838.37	166.84	0.0460
118	115	2837.64	2836.99	53.27	0.0120
119	114	2860.33	2858.61	108.38	0.0160
120	146	2848.65	2833.55	236.00	0.0640
121	120	2858.61	2848.75	296.00	0.0330
122	123	2866.99	2864.03	248.48	0.0120
123	119	2863.83	2860.53	171.90	0.0190
124	117	2847.48	2845.26	253.50	0.0090
125	118	2841.26	2837.69	292.62	0.0120
126	152	2855.19	2845.00	286.66	0.0360
127	126	2860.30	2855.29	172.74	0.0290
128	129	2876.43	2866.72	265.70	0.0370
129	130	2866.62	2854.37	275.80	0.0440
130	124	2854.17	2847.58	253.50	0.0260
131	162	2862.61	2857.27	142.58	0.0610
132	127	2868.27	2860.50	234.00	0.0330
133	125	2845.26	2841.46	324.00	0.0120
134	179	2870.47	2852.44	344.34	0.0520
135	134	2876.82	2870.67	346.00	0.0180
136	135	2883.00	2877.02	344.08	0.0170
137	138	2878.00	2868.46	302.00	0.0320
138	139	2868.26	2860.02	224.00	0.0370
139	140	2859.82	2851.42	229.00	0.0370
140	142	2851.22	2850.50	171.00	0.0040
141	133	2848.57	2845.46	277.78	0.0110
142	1090	2850.08	2849.78	53.00	0.0060
142	141	2848.90	2848.77	11.00	0.0120
143	141	2848.81	2848.68	32.00	0.0040

Manholes			
Manhole No	Rim Elevation	Invert Elevation	Depth
100	2869.15	2861.95	7.20
101	2870.39	2863.17	7.22
102	2857.60	2851.78	5.82
103	2871.54	2864.24	7.30
104	2867.56	2860.38	7.18
105	-999	2828.49	-999
106	2854.70	2847.65	7.05
107	2863.34	2855.67	7.67
108	2856.60	2844.40	12.20
109	2873.62	2866.65	6.97
110	2860.40	2853.57	6.83
111	2853.30	2846.19	7.11
112	2850.05	2841.86	8.19
113	2863.76	2854.19	9.57
114	2864.20	2858.41	5.79
115	-999	2836.94	-999
116	2852.60	2845.50	7.10
117	2852.50	2845.06	7.44
118	2849.40	2837.64	11.76
119	2866.40	2860.33	6.07
120	2856.58	2848.65	7.93
121	2866.00	2858.61	7.39
122	2873.80	2866.99	6.81
123	2869.70	2863.83	5.87
124	2854.90	2847.48	7.42
125	-999	2841.36	-999
126	2865.21	2855.19	10.02
127	2867.65	2860.30	7.35
128	2882.20	2876.43	5.77
129	2872.50	2866.62	5.88
130	2861.50	2854.17	7.33
131	2871.16	2862.61	8.55
132	2876.30	2868.27	8.03
133	-999	2845.36	-999
134	-999	2870.47	-999
135	-999	2876.82	-999
136	-999	2883.00	-999
137	-999	2878.00	-999
138	-999	2868.26	-999
139	-999	2859.92	-999
140	-999	2851.22	-999
141	2858.00	2848.57	9.43
142	-999	2850.08	-999
143	-999	2848.81	-999
144	2865.53	2859.15	6.38
145	2865.65	2858.80	6.85
146	-999	2869.76	-999
147	-999	2884.38	-999
148	-999	2887.04	-999
149	-999	2885.82	-999
150	-999	2881.40	-999
151	-999	2876.86	-999
152	-999	2855.66	-999
153	-999	2852.00	-999
154	-999	2849.96	-999

Cleanouts	
Cleanout No	Rim Elevation
300	2880.40
301	-999
302	-999
303	2876.83

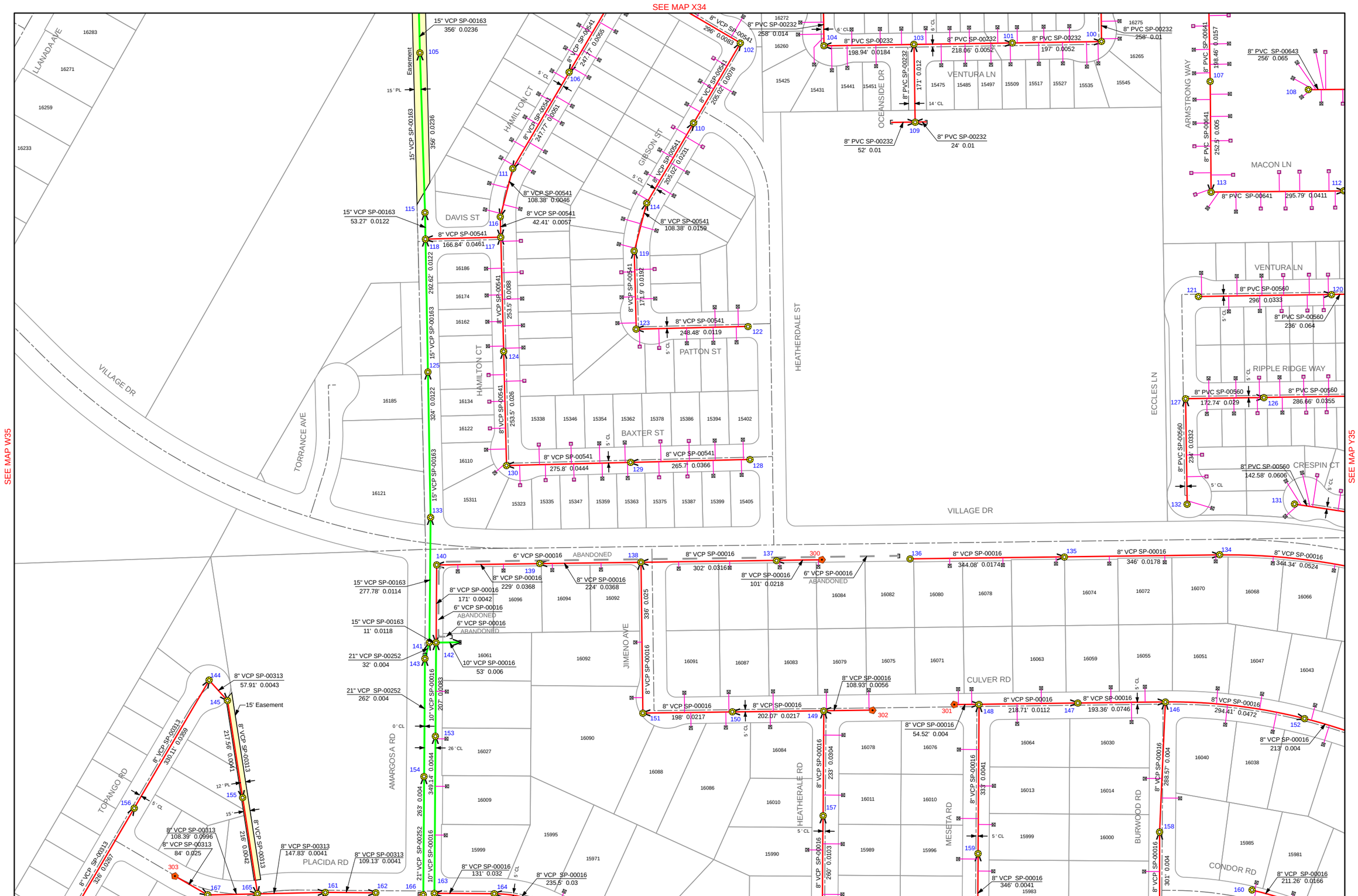

X35	Scale: 1" = 200' NOT FOR CONSTRUCTION USE		CITY OF VICTORVILLE	Sewer Atlas Book	DISCLAIMER This Map and accompanying Datasheet represent a visual aid intended to assist City of Victorville personnel with the management of Sewer System facilities. Data provided hereon is not a guarantee of actual field conditions nor a substitute for record drawings and field verification.		July 2007	X35

Pipeline, Manhole and Cleanout Data of Tile X35

Pipelines					
Upstream Manhole	Downstream Manhole	Upstream Invert	Downstream Invert	Pipe Length	Slope
143	1091	2848.84	2848.81	8.00	0.0040
144	145	2859.15	2858.90	57.91	0.0040
145	155	2858.80	2857.90	217.56	0.0040
146	106	2849.11	2847.75	247.77	0.0050
146	152	2869.76	2855.86	294.41	0.0470
147	146	2884.38	2869.96	193.36	0.0750
148	147	2887.04	2884.60	218.71	0.0110
149	150	2885.82	2881.50	202.07	0.0220
150	151	2881.30	2877.06	198.00	0.0220
151	138	2876.86	2868.46	336.00	0.0250
152	196	2855.66	2854.81	213.00	0.0040
153	142	2852.00	2850.28	207.00	0.0080
154	143	2849.96	2848.91	262.00	0.0040
155	165	2857.80	2856.90	216.00	0.0040
156	144	2871.10	2859.25	330.11	0.0360
157	149	2893.10	2886.02	233.00	0.0300
158	146	2871.02	2869.96	288.57	0.0040
159	148	2888.48	2887.12	333.00	0.0040
160	100	2866.00	2862.60	211.26	0.0170
161	162	2856.00	2855.55	109.13	0.0040
162	105	2855.35	2854.80	134.86	0.0040
163	153	2853.74	2852.20	349.14	0.0040
164	163	2858.36	2854.17	131.00	0.0320
165	161	2856.70	2856.10	147.83	0.0040
166	154	2851.11	2850.06	263.00	0.0040
167	165	2867.60	2856.80	108.39	0.1000
300	137	2880.40	2878.20	101.00	0.0220
301	148	2887.47	2887.24	54.52	0.0040
302	149	2886.63	2886.02	108.93	0.0060
303	167	2869.80	2867.70	84.00	0.0250
958	109	2867.09	2866.85	24.00	0.0100
959	109	2867.37	2866.85	52.00	0.0100
1133	166	2851.19	2851.11	8.00	0.0100

Manholes			
Manhole No	Rim Elevation	Invert Elevation	Depth
155	2877.00	2857.80	19.20
156	2878.20	2871.10	7.10
157	-999	2893.10	-999
158	-999	2871.12	-999
159	-999	2888.48	-999
160	-999	2866.00	-999
161	2869.85	2856.00	13.85
162	2865.03	2855.35	9.68
163	-999	2853.74	-999
164	-999	2858.36	-999
165	2872.23	2856.70	15.53
166	-999	2851.11	-999
167	2874.78	2867.60	7.18

Cleanouts	
Cleanout No	Rim Elevation

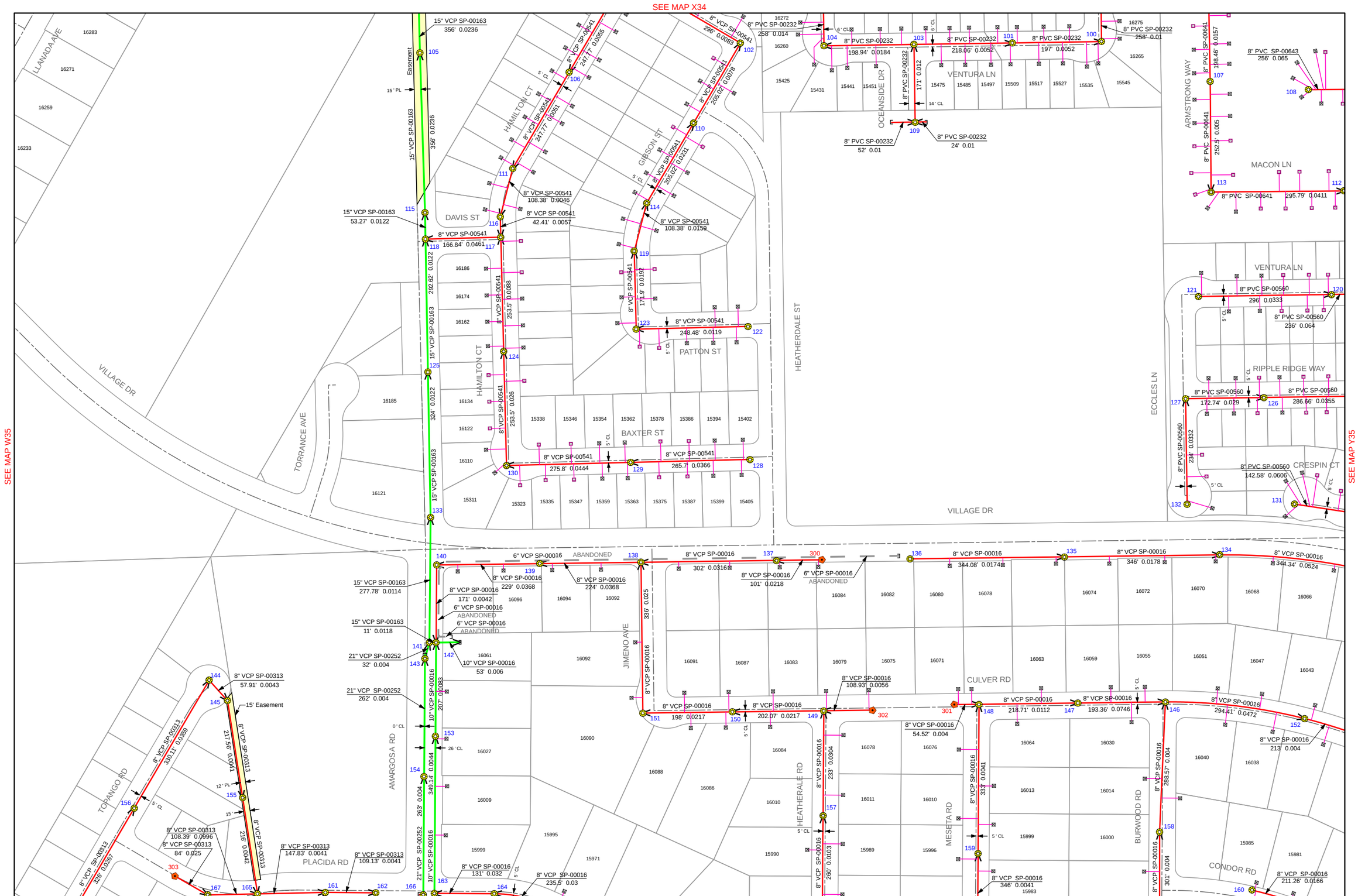

X35	Scale: 1" = 200' NOT FOR CONSTRUCTION USE		CITY OF VICTORVILLE	Sewer Atlas Book	DISCLAIMER This Map and accompanying Datasheet represent a visual aid intended to assist City of Victorville personnel with the management of Sewer System facilities. Data provided hereon is not a guarantee of actual field conditions nor a substitute for record drawings and field verification.		July 2007	X35

Pipeline, Manhole and Cleanout Data of Tile X36

Pipelines					
Upstream Manhole	Downstream Manhole	Upstream Invert	Downstream Invert	Pipe Length	Slope
100	203	2862.30	2858.89	184.04	0.0200
100	183	2881.76	2878.91	242.71	0.0120
101	164	2865.63	2858.56	235.50	0.0300
102	157	2895.98	2893.30	260.00	0.0100
102	181	2886.70	2875.91	271.50	0.0390
103	156	2879.90	2871.20	326.00	0.0270
103	175	2912.28	2908.32	306.00	0.0130
104	163	2854.70	2854.17	132.49	0.0040
104	180	2886.22	2877.57	308.97	0.0280
105	100	2869.00	2862.60	322.55	0.0200
105	113	2854.70	2853.90	156.70	0.0050
105	172	2910.04	2905.20	346.00	0.0140
106	161	2864.40	2856.20	141.83	0.0580
106	103	2886.43	2880.00	275.06	0.0230
106	176	2907.20	2898.00	346.00	0.0270
107	158	2872.24	2871.22	301.00	0.0040
107	127	2893.30	2879.30	266.00	0.0530
108	166	2852.28	2851.21	267.00	0.0040
109	159	2889.90	2888.58	346.00	0.0040
109	145	2883.50	2875.20	268.42	0.0310
110	117	2871.20	2866.50	268.26	0.0180
111	104	2856.78	2854.90	156.37	0.0120
111	153	2891.00	2880.00	284.44	0.0390
112	122	2893.03	2891.87	251.00	0.0050
113	114	2853.70	2853.60	18.51	0.0050
114	108	2855.05	2852.35	50.00	0.0540
115	101	2873.60	2865.83	335.14	0.0230
115	153	2885.80	2879.90	273.92	0.0210
116	111	2857.65	2856.98	91.00	0.0070
117	106	2866.30	2864.50	298.59	0.0060
118	107	2873.55	2872.44	301.97	0.0040
119	125	2878.20	2868.20	272.31	0.0370
119	165	2873.09	2871.98	276.00	0.0040
120	114	2853.87	2841.61	227.00	0.0540
121	120	2856.76	2854.07	59.22	0.0450
122	132	2891.67	2890.50	251.00	0.0050
123	115	2878.54	2873.80	232.36	0.0200
124	109	2901.83	2890.10	346.00	0.0340
125	117	2868.00	2866.40	262.03	0.0060
126	116	2862.54	2857.85	334.70	0.0140
127	135	2879.20	2871.50	264.36	0.0290
128	129	2884.35	2880.16	216.00	0.0190
129	118	2879.96	2873.75	305.60	0.0200
130	129	2881.53	2880.16	191.00	0.0080
131	120	2859.88	2853.97	321.05	0.0180
132	133	2890.30	2886.42	346.11	0.0110
133	123	2886.22	2878.74	219.64	0.0340
134	121	2860.46	2856.86	279.33	0.0130
135	125	2871.30	2868.10	262.03	0.0120
136	146	2901.00	2899.88	303.00	0.0040
137	130	2889.00	2881.86	227.00	0.0320
138	126	2866.62	2862.72	325.04	0.0120
139	128	2885.83	2884.55	247.00	0.0050
140	142	2871.20	2869.23	109.34	0.0180
141	131	2865.89	2859.98	321.06	0.0180

Manholes			
Manhole No	Rim Elevation	Invert Elevation	Depth
100	-999	2862.30	-999
101	-999	2865.63	-999
102	-999	2895.98	-999
103	2887.00	2879.90	7.10
104	-999	2854.70	-999
105	2871.58	2854.70	16.88
106	2871.56	2864.40	7.16
107	-999	2872.34	-999
108	2860.00	2852.28	7.72
109	-999	2889.90	-999
110	2878.37	2871.20	7.17
111	-999	2856.78	-999
112	-999	2893.03	-999
113	2872.70	2853.70	19.00
114	2869.00	-999	-999
115	-999	2873.60	-999
116	-999	2857.65	-999
117	2873.51	2866.30	7.21
118	-999	2873.55	-999
119	2885.33	2878.20	7.13
120	2862.73	2853.87	8.86
121	2864.87	2856.76	8.11
122	-999	2891.77	-999
123	-999	2878.54	-999
124	-999	2901.93	-999
125	2875.79	2868.00	7.79
126	-999	2862.54	-999
127	2886.34	2879.20	7.14
128	-999	2884.35	-999
129	-999	2879.96	-999
130	-999	2881.63	-999
131	2868.71	2859.88	8.83
132	-999	2890.30	-999
133	-999	2886.22	-999
134	2868.45	2860.46	7.99
135	2878.45	2871.30	7.15
136	-999	2901.00	-999
137	-999	2889.00	-999
138	-999	2866.62	-999
139	-999	2885.83	-999
140	2878.20	2871.20	7.00
141	2874.49	2865.89	8.60
142	2877.56	2869.13	8.43
143	2875.29	2866.89	8.40
144	-999	2891.69	-999
145	2881.92	2875.00	6.92
146	-999	2899.78	-999
147	-999	2893.78	-999
148	-999	2884.40	-999
149	-999	2874.80	-999
150	-999	2869.25	-999
151	-999	2891.38	-999
152	2881.47	2874.03	7.44
153	2887.29	2879.80	7.49
154	2879.16	2870.50	8.66

Cleanouts	
Cleanout No	Rim Elevation
300	-999
301	-999
302	-999
303	-999

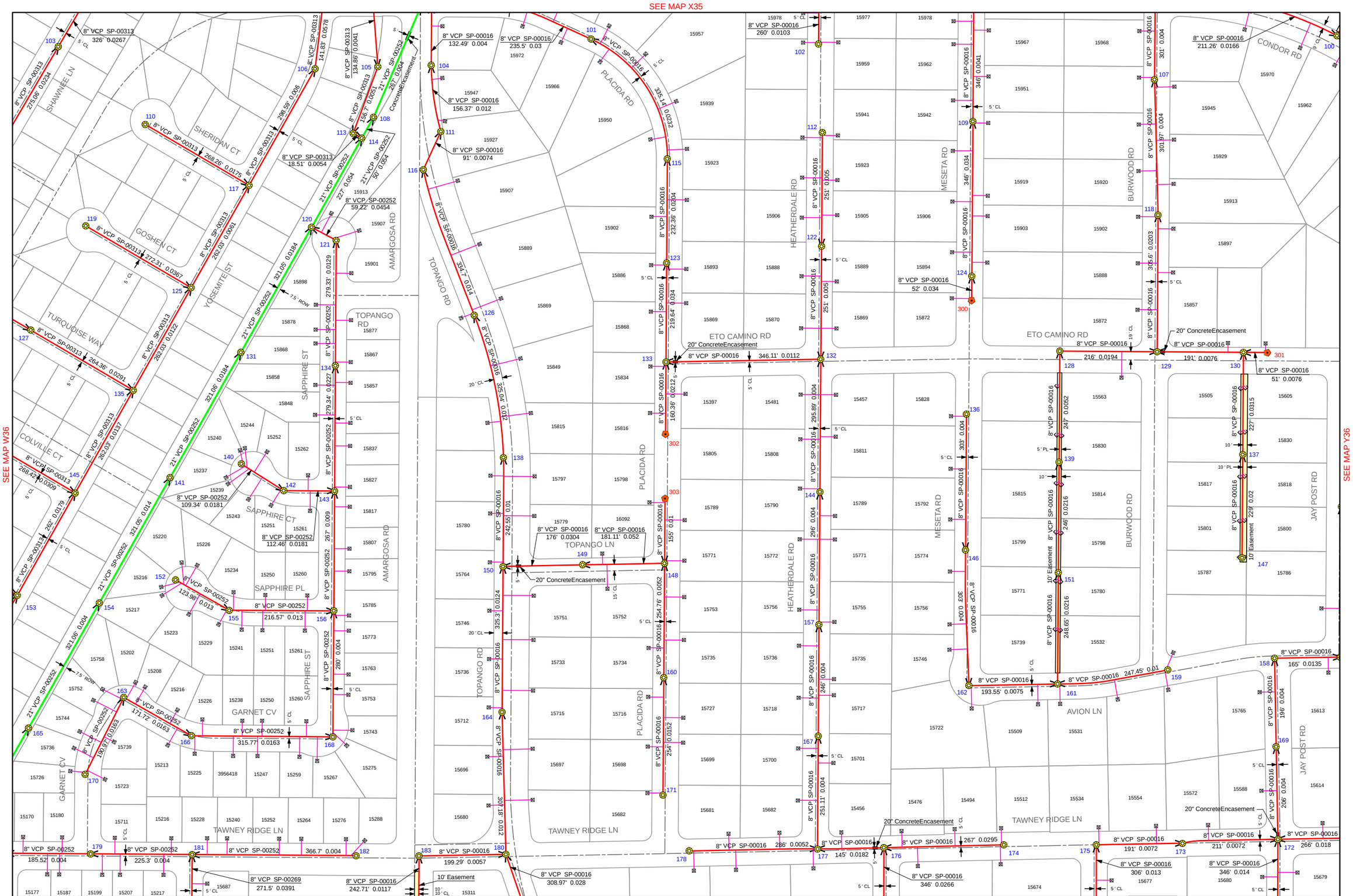

X36	Scale: 1" = 200' NOT FOR CONSTRUCTION USE	CITY OF VICTORVILLE	Sewer Atlas Book	DISCLAIMER This Map and accompanying Datasheet represent a visual aid intended to assist City of Victorville personnel with the management of Sewer System facilities. Data provided hereon is not a guarantee of actual field conditions nor a substitute for record drawings and field verification.	July 2007	X36

Pipeline, Manhole and Cleanout Data of Tile X36

Pipelines					
Upstream Manhole	Downstream Manhole	Upstream Invert	Downstream Invert	Pipe Length	Slope
142	143	2869.13	2867.09	112.46	0.0180
143	134	2866.89	2860.56	279.34	0.0230
144	132	2891.59	2890.50	295.89	0.0040
145	135	2875.00	2871.40	262.03	0.0140
146	162	2899.68	2898.56	303.00	0.0040
147	137	2893.78	2889.20	229.00	0.0200
148	149	2884.40	2875.00	181.11	0.0520
149	150	2874.80	2869.45	176.00	0.0300
150	138	2869.25	2866.82	242.55	0.0100
151	139	2891.28	2886.03	246.00	0.0220
152	155	2874.03	2872.42	123.98	0.0130
153	145	2879.80	2875.10	262.00	0.0180
154	141	2870.50	2865.99	321.05	0.0140
155	156	2872.32	2869.60	216.57	0.0130
156	143	2869.40	2866.99	267.00	0.0090
157	144	2892.79	2891.79	296.00	0.0040
158	146	2903.18	2900.96	165.00	0.0140
159	161	2899.33	2896.86	247.45	0.0100
160	100	2866.00	2862.60	211.26	0.0170
160	148	2885.92	2884.60	254.76	0.0050
161	151	2896.80	2891.48	248.65	0.0220
162	105	2855.35	2854.80	134.86	0.0040
162	161	2898.36	2896.86	193.55	0.0080
163	166	2878.87	2876.07	171.72	0.0160
164	150	2873.48	2869.45	325.30	0.0120
165	154	2871.88	2870.60	321.06	0.0040
165	172	2910.00	2905.20	266.00	0.0180
166	168	2875.97	2870.82	315.77	0.0160
167	157	2893.79	2892.99	246.00	0.0040
168	156	2870.62	2869.50	280.00	0.0040
169	158	2904.07	2903.38	196.00	0.0040
170	163	2882.08	2878.97	190.97	0.0160
171	160	2889.98	2886.12	254.00	0.0150
172	169	2905.00	2904.27	206.00	0.0040
173	172	2906.63	2905.20	211.00	0.0070
174	176	2905.87	2898.00	267.00	0.0290
175	173	2908.12	2906.83	191.00	0.0070
176	177	2897.74	2895.10	145.00	0.0180
177	167	2894.90	2893.99	251.11	0.0040
178	177	2896.59	2895.10	286.00	0.0050
179	125	2874.71	2873.97	185.52	0.0040
180	164	2877.37	2873.68	307.18	0.0120
181	179	2875.71	2874.81	225.30	0.0040
182	181	2877.28	2875.81	366.70	0.0040
183	180	2878.71	2877.57	199.29	0.0060
300	124	2903.83	2902.03	52.00	0.0340
301	130	2882.04	2881.73	51.00	0.0080
302	133	2889.86	2886.42	160.36	0.0210
303	148	2886.15	2884.60	155.00	0.0100

Manholes			
Manhole No	Rim Elevation	Invert Elevation	Depth
155	2880.82	2872.32	8.50
156	2877.68	2869.40	8.28
157	-999	2892.89	-999
158	-999	2903.18	-999
159	-999	2899.33	-999
160	-999	2885.92	-999
161	-999	2896.66	-999
162	-999	2898.36	-999
163	2886.82	2878.87	7.95
164	-999	2873.48	-999
165	2883.35	2871.88	11.47
166	2884.00	2875.97	8.03
167	-999	2893.89	-999
168	2878.74	2870.62	8.12
169	-999	2904.17	-999
170	2889.99	2882.08	7.91
171	-999	2889.98	-999
172	-999	2905.00	-999
173	-999	2906.73	-999
174	-999	2905.87	-999
175	-999	2908.12	-999
176	-999	2897.74	-999
177	-999	2894.90	-999
178	-999	2896.59	-999
179	2890.89	2874.71	16.18
180	-999	2877.37	-999
181	-999	2875.71	-999
182	2883.91	2877.28	6.63
183	-999	2878.71	-999

Cleanouts	
Cleanout No	Rim Elevation

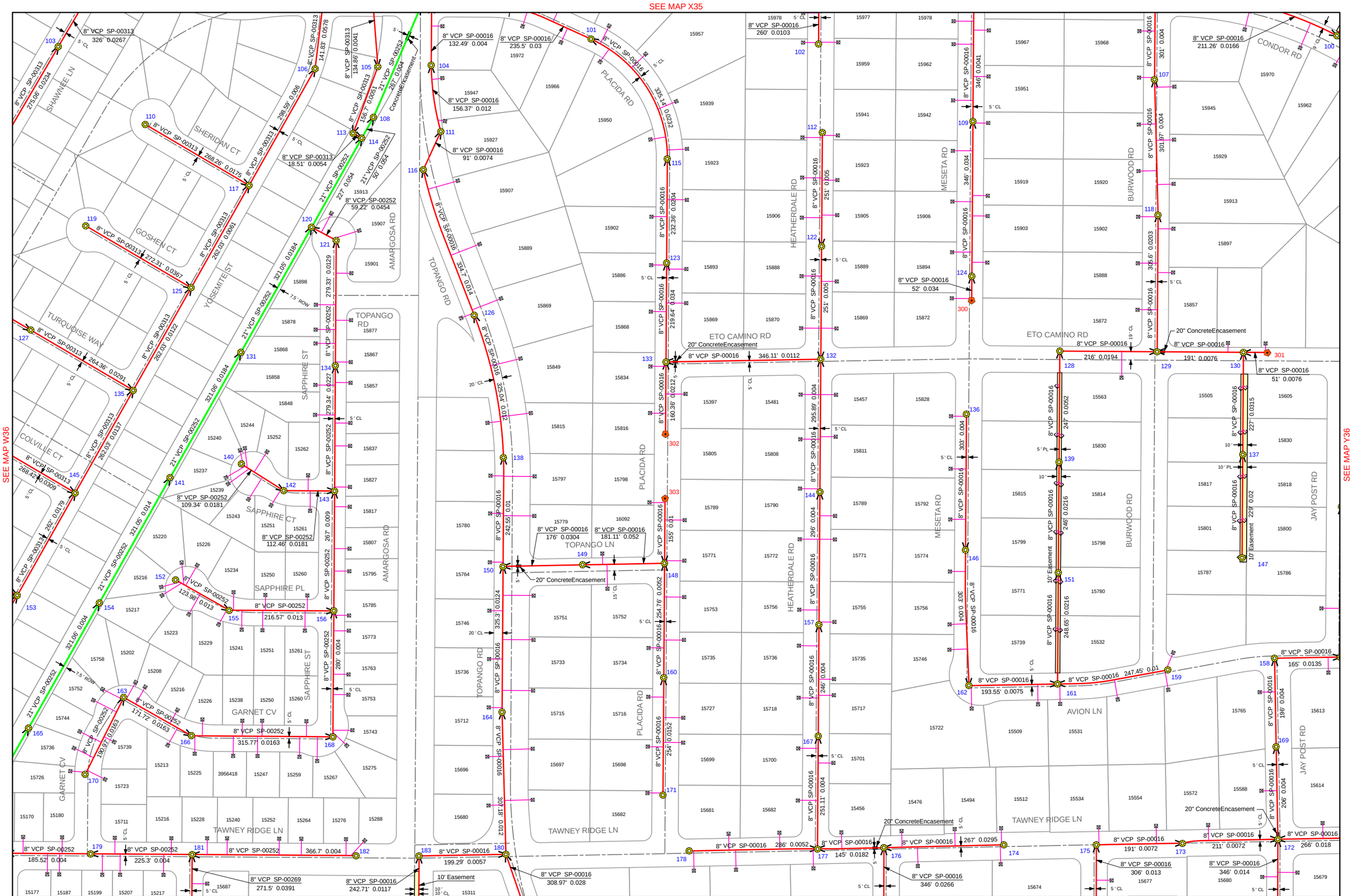

X36	Scale: 1" = 200' NOT FOR CONSTRUCTION USE	CITY OF VICTORVILLE	Sewer Atlas Book	DISCLAIMER This Map and accompanying Datasheet represent a visual aid intended to assist City of Victorville personnel with the management of Sewer System facilities. Data provided hereon is not a guarantee of actual field conditions nor a substitute for record drawings and field verification.	July 2007	X36

Pipeline, Manhole and Cleanout Data of Tile X37

Pipelines					
Upstream Manhole	Downstream Manhole	Upstream Invert	Downstream Invert	Pipe Length	Slope
100	183	2881.76	2878.91	242.71	0.0120
101	102	2888.40	2886.90	138.00	0.0110
102	181	2886.70	2875.91	271.50	0.0390
102	151	2922.60	2921.27	271.07	0.0050
103	175	2912.28	2908.32	306.00	0.0130
104	180	2886.22	2877.57	308.97	0.0280
104	153	2917.61	2916.31	264.41	0.0050
105	172	2910.04	2905.20	346.00	0.0140
106	176	2907.20	2898.00	346.00	0.0270
106	109	2892.90	2891.80	98.04	0.0110
106	155	2907.80	2905.20	284.50	0.0090
107	108	2884.73	2882.62	211.70	0.0100
108	100	2883.14	2881.96	226.00	0.0050
108	159	2907.58	2906.48	296.00	0.0040
109	100	2891.60	2888.10	184.78	0.0190
110	102	2892.20	2886.80	281.00	0.0190
110	160	2912.13	2908.80	282.79	0.0120
111	104	2891.73	2886.40	286.00	0.0180
112	103	2914.35	2912.48	316.00	0.0060
113	109	2894.30	2891.70	137.00	0.0190
114	110	2894.00	2892.30	93.00	0.0180
115	105	2915.57	2910.24	346.00	0.0150
116	106	2918.29	2907.40	326.00	0.0330
117	108	2889.85	2883.34	296.00	0.0220
118	113	2897.00	2894.40	139.00	0.0190
119	107	2887.93	2884.93	356.01	0.0080
120	111	2897.58	2891.92	284.67	0.0200
121	124	2896.46	2895.19	116.13	0.0110
122	112	2916.14	2914.55	306.00	0.0050
123	118	2898.50	2897.10	184.00	0.0080
123	123	2898.70	2898.60	276.00	0.0040
124	129	2895.09	2894.21	119.39	0.0070
125	115	2918.95	2915.77	346.00	0.0090
126	136	2918.31	2910.24	311.02	0.0260
127	120	2903.90	2897.78	307.33	0.0200
128	117	2899.00	2890.07	292.74	0.0300
129	131	2894.01	2892.81	123.65	0.0100
130	128	2903.04	2899.25	183.97	0.0210
131	1034	2892.77	2892.40	24.96	0.0150
132	119	2891.03	2888.03	356.01	0.0080
133	122	2917.84	2916.34	306.00	0.0050
134	123	2905.90	2899.90	171.00	0.0350
135	129	2898.63	2894.21	276.00	0.0160
136	127	2910.00	2904.10	333.87	0.0180
137	125	2923.35	2919.20	346.00	0.0120
138	135	2900.09	2898.83	113.00	0.0120
139	130	2908.58	2903.24	338.03	0.0160
140	132	2893.96	2891.13	240.03	0.0120
141	128	2900.76	2899.25	339.26	0.0050
142	133	2919.45	2918.04	306.00	0.0050
143	136	2914.45	2910.24	258.73	0.0160
144	135	2904.89	2898.73	296.00	0.0210
145	139	2912.05	2908.78	248.03	0.0130
146	140	2896.40	2894.06	239.00	0.0100
147	144	2906.55	2905.09	146.00	0.0100

Manholes			
Manhole No	Rim Elevation	Invert Elevation	Depth
100	-999	2881.76	-999
101	2895.95	2888.40	7.55
102	2894.29	2886.70	7.59
103	-999	2912.28	-999
104	-999	2886.22	-999
105	-999	2910.04	-999
106	-999	2907.20	-999
107	-999	2884.73	-999
108	-999	2883.14	-999
109	2899.22	2891.60	7.62
110	2899.83	2892.20	7.63
111	-999	2891.73	-999
112	-999	2914.35	-999
113	2901.82	2894.30	7.52
114	2901.60	2894.00	7.60
115	-999	2915.57	-999
116	-999	2918.29	-999
117	-999	2889.85	-999
118	2904.56	2897.00	7.56
119	-999	2887.93	-999
120	-999	2897.68	-999
121	2903.13	2896.46	6.67
122	-999	2916.14	-999
123	2907.48	2898.50	8.98
124	2901.86	2895.09	6.77
125	-999	2918.95	-999
126	-999	2918.31	-999
127	-999	2903.90	-999
128	-999	2899.00	-999
129	2900.87	2894.21	6.66
130	-999	2903.04	-999
131	2900.58	2892.77	7.81
132	-999	2891.03	-999
133	-999	2917.94	-999
134	2913.41	2905.90	7.51
135	2906.35	2898.63	7.72
136	-999	2910.24	-999
137	-999	2923.35	-999
138	2907.75	2900.09	7.66
139	-999	2908.58	-999
140	-999	2893.96	-999
141	-999	2900.76	-999
142	-999	2919.55	-999
143	-999	2914.45	-999
144	2913.25	2904.84	8.41
145	-999	2912.05	-999
146	-999	2896.40	-999
147	2914.95	2906.55	8.40
148	-999	2925.78	-999
149	-999	2904.14	-999
150	2909.50	2905.35	4.15
151	-999	2921.17	-999
152	2917.30	2909.43	7.87
153	-999	2916.21	-999
154	2918.43	2911.09	7.34

Cleanouts	
Cleanout No	Rim Elevation
300	2902.44
301	2903.34
302	2924.60
303	2913.41
304	-999
305	-999

SEE MAP X36

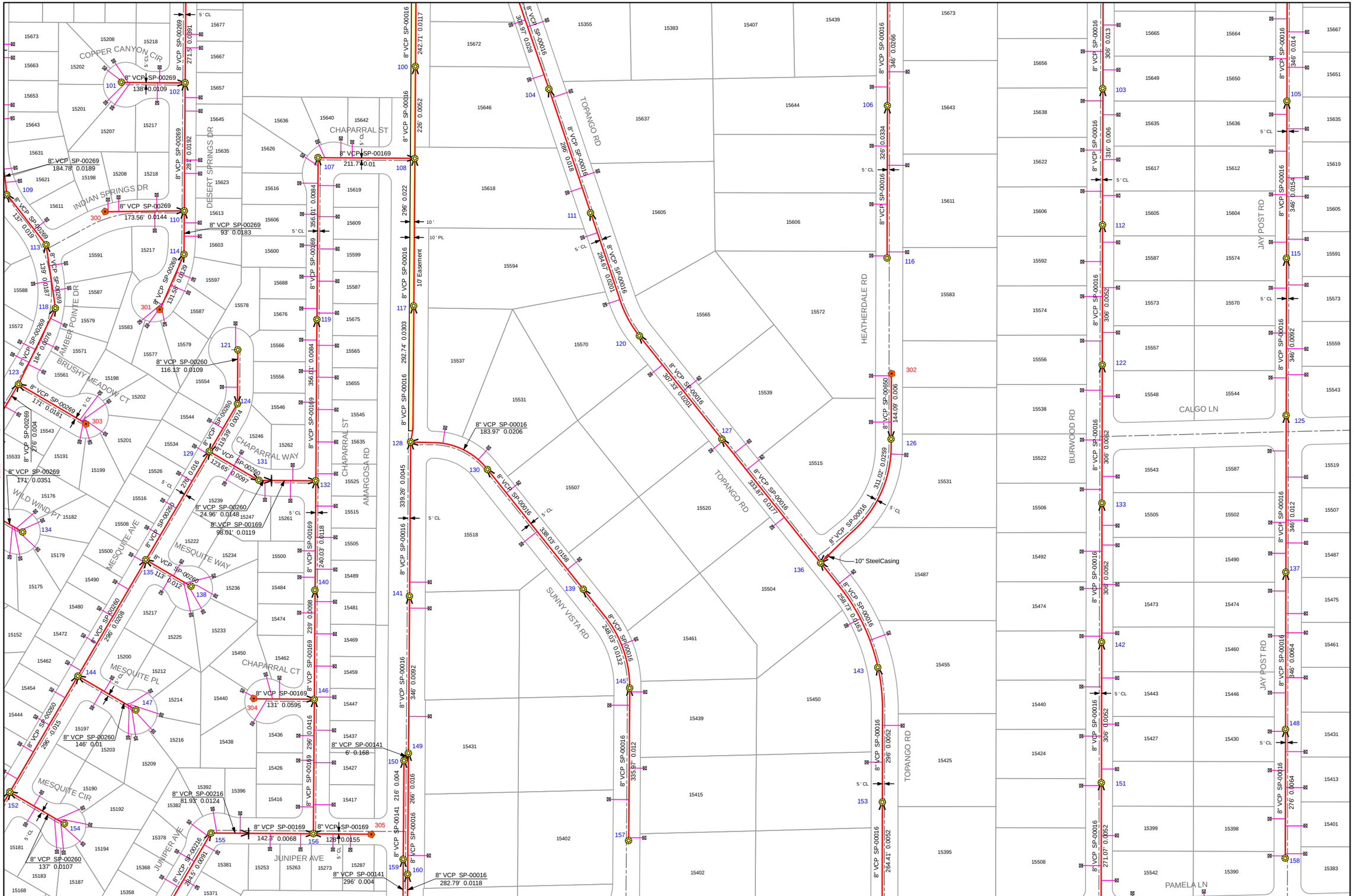

SEE MAP X38

X37	Scale: 1" = 200' NOT FOR CONSTRUCTION USE	CITY OF VICTORVILLE	Sewer Atlas Book	DISCLAIMER This Map and accompanying Datasheet represent a visual aid intended to assist City of Victorville personnel with the management of Sewer System facilities. Data provided hereon is not a guarantee of actual field conditions nor a substitute for record drawings and field verification.	July 2007	X37

Pipeline, Manhole and Cleanout Data of Tile X37

Pipelines					
Upstream Manhole	Downstream Manhole	Upstream Invert	Downstream Invert	Pipe Length	Slope
148	137	2925.68	2923.55	346.00	0.0060
149	141	2904.14	2900.96	346.00	0.0090
150	149	2905.35	2904.34	6.00	0.1680
151	142	2921.07	2919.65	306.00	0.0050
152	144	2909.43	2904.99	296.00	-0.0150
153	143	2916.11	2914.65	296.00	0.0050
154	152	2911.09	2909.63	137.00	0.0110
155	1143	2905.00	2903.98	81.93	0.0120
156	152	2912.85	2909.53	242.24	0.0140
156	146	2902.81	2890.50	296.00	0.0420
157	145	2916.28	2912.25	335.97	0.0120
158	148	2927.56	2925.88	276.00	0.0060
159	150	2906.33	2905.55	216.00	0.0040
160	149	2908.60	2904.34	266.00	0.0160
300	110	2894.90	2892.40	173.56	0.0140
301	114	2895.80	2894.10	131.58	0.0130
302	126	2919.37	2918.51	144.09	0.0060
303	123	2901.80	2898.70	171.00	0.0180
304	146	2898.39	2890.60	131.00	0.0590
305	156	2904.99	2903.01	128.00	0.0160
1034	132	2892.40	2891.23	98.01	0.0120
1143	156	2903.98	2903.01	142.30	0.0070

Manholes			
Manhole No	Rim Elevation	Invert Elevation	Depth
155	2912.80	2905.00	7.80
156	-999	2903.01	-999
157	-999	2916.28	-999
158	-999	2927.56	-999
159	2913.20	2906.43	6.77
160	-999	2908.60	-999

Cleanouts	
Cleanout No	Rim Elevation

SEE MAP X36

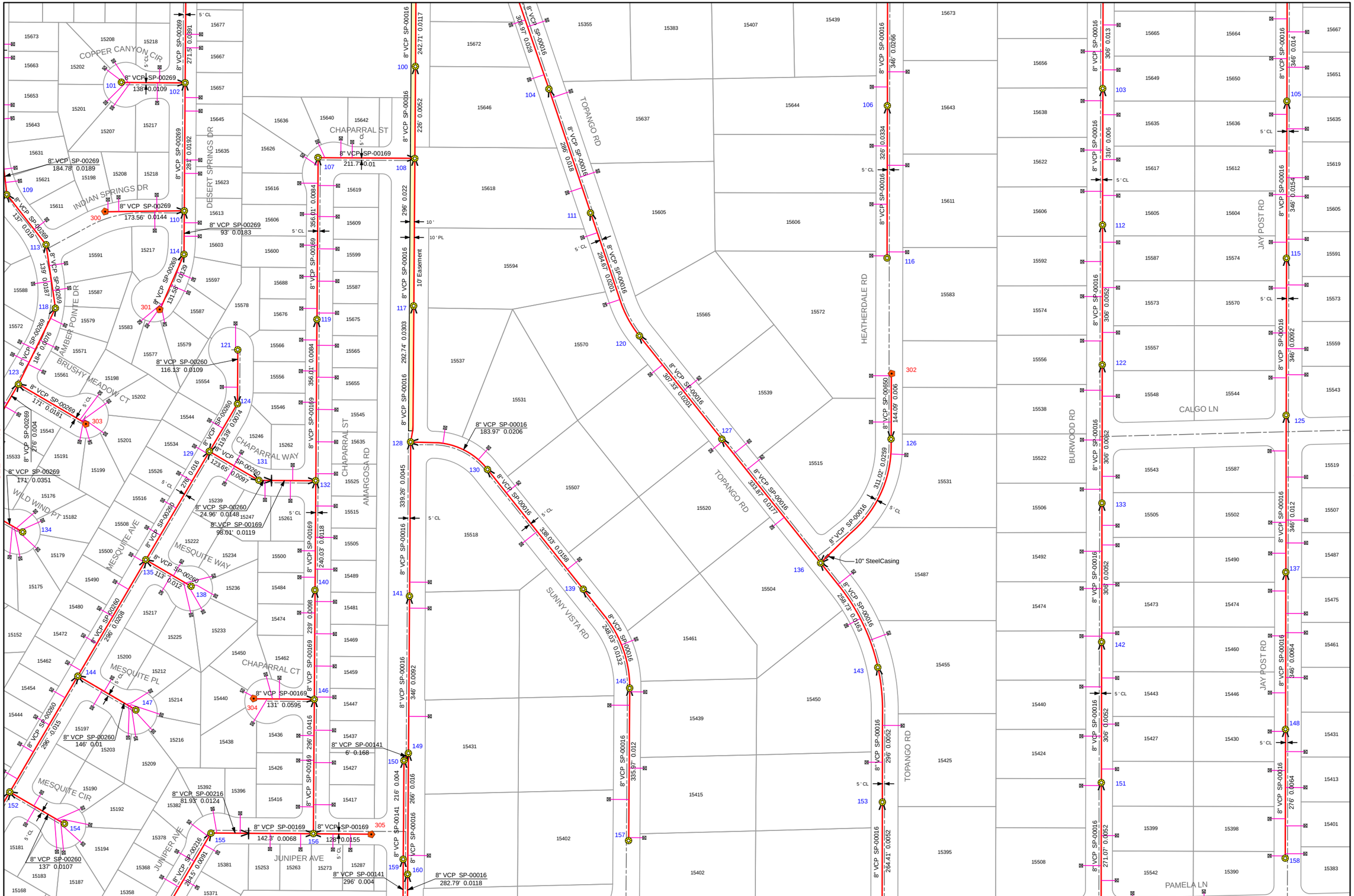

SEE MAP X38

X37	Scale: 1" = 200' NOT FOR CONSTRUCTION USE	CITY OF VICTORVILLE	Sewer Atlas Book	DISCLAIMER This Map and accompanying Datasheet represent a visual aid intended to assist City of Victorville personnel with the management of Sewer System facilities. Data provided hereon is not a guarantee of actual field conditions nor a substitute for record drawings and field verification.	July 2007	X37

Pipeline, Manhole and Cleanout Data of Tile X38

Pipelines					
Upstream Manhole	Downstream Manhole	Upstream Invert	Downstream Invert	Pipe Length	Slope
100	101	2924.84	2921.33	195.00	0.0180
100	139	2925.90	2924.56	284.92	0.0050
101	102	2926.00	2922.80	235.93	0.0090
102	151	2922.60	2921.27	271.07	0.0050
103	104	2923.60	2917.85	266.00	0.0220
104	153	2917.61	2916.31	264.41	0.0050
104	142	2926.05	2925.08	241.90	0.0040
105	104	2919.02	2917.85	266.00	0.0040
105	112	2916.41	2914.29	212.49	0.0100
106	155	2907.80	2905.20	284.50	0.0090
107	101	2916.45	2914.99	136.00	0.0110
108	159	2907.58	2906.48	296.00	0.0040
109	110	2917.65	2912.33	299.92	0.0180
110	160	2912.13	2908.80	282.79	0.0120
111	106	2911.00	2908.00	282.26	0.0110
112	111	2914.09	2911.20	212.50	0.0140
113	116	2919.65	2919.61	6.00	0.0040
114	116	2918.01	2911.00	346.00	0.0200
115	113	2920.95	2919.75	346.00	0.0040
115	122	2912.83	2911.64	321.00	0.0040
116	114	2919.51	2918.21	346.00	0.0040
117	115	2921.90	2921.15	191.00	0.0040
118	117	2926.00	2922.10	207.00	0.0190
119	110	2915.21	2914.24	269.21	0.0040
120	108	2909.02	2907.73	367.80	0.0040
121	120	2910.44	2909.22	317.69	0.0040
122	121	2911.44	2910.54	244.81	0.0040
123	119	2916.61	2915.41	346.00	0.0040
124	123	2917.46	2916.81	179.63	0.0040
125	124	2918.56	2917.26	359.37	0.0040
126	125	2920.07	2918.76	350.00	0.0040
127	132	2906.45	2903.62	346.00	-0.0080
128	127	2909.35	2906.55	346.00	-0.0080
129	128	2913.65	2909.45	346.00	-0.0120
130	129	2915.75	2913.75	346.00	-0.0060
131	130	2917.85	2915.85	346.00	-0.0060
132	131	2919.95	2917.95	346.00	-0.0060
133	132	2920.58	2920.10	216.38	0.0020
134	133	2921.17	2920.70	211.00	0.0020
135	134	2922.15	2921.55	147.50	0.0040
136	135	2923.53	2922.25	319.20	0.0040
137	157	2926.50	2925.15	269.46	0.0050
138	995	2923.68	2922.83	209.90	0.0040
139	134	2924.54	2921.45	346.00	0.0090
140	167	2926.91	2926.39	128.56	0.0040
141	126	2926.00	2920.27	357.97	0.0160
141	140	2928.34	2927.01	265.69	0.0050
142	138	2924.88	2923.88	250.10	0.0040
157	136	2924.95	2923.55	350.44	0.0040
300	109	2922.86	2917.85	94.45	0.0520
301	111	2913.50	2911.20	98.00	0.0230
973	132	2920.18	2920.10	8.00	0.0100
995	135	2922.83	2922.35	107.00	0.0040

Manholes			
Manhole No	Rim Elevation	Invert Elevation	Depth
100	-999	2924.84	-999
101	-999	2926.00	-999
102	-999	2922.60	-999
103	-999	2923.60	-999
104	-999	2917.65	-999
105	-999	2919.02	-999
106	2915.28	2907.80	7.48
107	2923.86	2916.45	7.41
108	2920.00	2907.63	12.37
109	-999	2917.65	-999
110	-999	2912.13	-999
111	2919.50	2911.00	8.50
112	2922.60	2914.09	8.51
113	-999	2919.65	-999
114	-999	2918.01	-999
115	-999	2921.05	-999
116	-999	2919.61	-999
117	-999	2921.90	-999
118	-999	2926.00	-999
119	-999	2915.31	-999
120	2928.00	2909.02	18.98
121	-999	2910.54	-999
122	-999	2911.54	-999
123	-999	2916.71	-999
124	-999	2917.26	-999
125	-999	2918.66	-999
126	-999	2920.07	-999
127	2911.00	2906.50	4.50
128	2914.35	2909.40	4.95
129	2924.50	2913.70	10.80
130	2930.00	2915.80	14.20
131	2935.00	2917.90	17.10
132	2928.80	2920.00	8.80
133	2932.30	2920.58	11.72
134	2928.64	2921.17	7.47
135	2928.02	2922.15	5.87
136	2928.59	2923.53	5.06
137	2931.92	2926.50	5.42
138	2929.80	2923.68	6.12
139	2933.00	2924.54	8.46
140	2932.64	2926.91	5.73
141	2933.00	2928.34	4.66
142	2930.90	2924.88	6.02

Cleanouts	
Cleanout No	Rim Elevation
300	-999
301	2921.30

SEE MAP X37

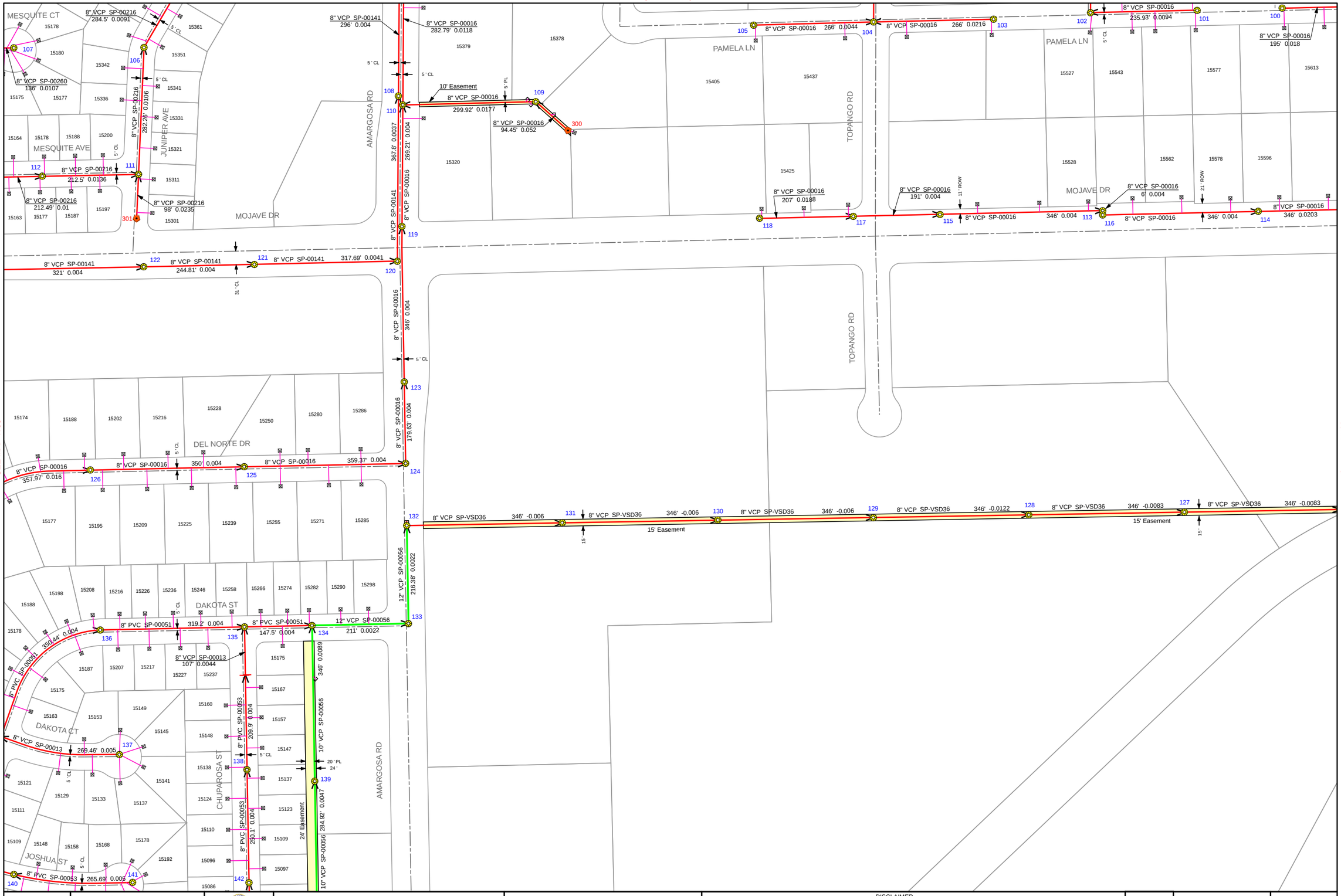

SEE MAP W38

SEE MAP Y38

X38	Scale: 1" = 200' NOT FOR CONSTRUCTION USE		CITY OF VICTORVILLE	Sewer Atlas Book	DISCLAIMER This Map and accompanying Datasheet represent a visual aid intended to assist City of Victorville personnel with the management of Sewer System facilities. Data provided hereon is not a guarantee of actual field conditions nor a substitute for record drawings and field verification.		July 2007	X38

SEE MAP X39

Pipeline, Manhole and Cleanout Data of Tile X39

Pipelines					
Upstream Manhole	Downstream Manhole	Upstream Invert	Downstream Invert	Pipe Length	Slope
100	139	2925.90	2924.56	284.92	0.0050
100	130	2926.20	2923.64	346.00	0.0080
101	155	2907.88	2907.52	281.07	0.0070
101	131	2936.96	2935.54	331.06	0.0040
102	103	2926.17	2924.92	220.35	-0.0060
103	109	2924.82	2922.82	346.00	-0.0060
104	142	2926.05	2925.08	241.90	0.0040
105	106	2929.61	2928.51	276.00	0.0040
106	106	2928.41	2927.94	141.00	0.0040
107	100	2927.26	2925.92	284.92	0.0050
108	101	2911.13	2909.88	191.80	0.0070
109	110	2922.72	2920.79	333.87	-0.0060
110	114	2920.69	2919.45	219.52	-0.0060
111	108	2912.45	2911.23	186.00	0.0070
112	936	2913.94	2912.81	245.50	-0.0050
113	104	2927.53	2926.25	321.00	0.0040
114	112	2919.35	2914.04	304.50	-0.0170
115	113	2928.84	2927.73	279.46	0.0040
116	107	2928.61	2927.27	284.92	0.0050
117	111	2915.34	2912.55	297.13	0.0100
118	116	2929.97	2928.63	284.92	0.0050
119	117	2918.22	2915.44	296.00	0.0100
120	119	2920.81	2918.70	346.00	0.0060
121	120	2923.02	2920.91	346.00	0.0060
122	121	2925.23	2923.12	346.00	0.0060
123	122	2928.61	2925.33	231.00	0.0140
124	123	2930.09	2928.71	276.00	0.0050
125	118	2931.33	2929.99	284.93	0.0050
126	125	2933.13	2931.70	356.00	0.0040
127	126	2934.67	2933.23	361.00	0.0040
127	119	2920.88	2918.32	346.00	0.0080
128	125	2933.40	2931.50	321.73	-0.0060
129	128	2934.10	2933.50	145.04	0.0040
130	127	2923.54	2920.98	346.00	0.0080
131	129	2935.20	2934.30	273.26	0.0030
132	131	2936.79	2935.40	346.00	0.0040
133	132	2938.28	2936.89	346.04	0.0040
300	115	2930.03	2929.04	247.00	0.0040
300	115	2929.68	2929.15	133.00	0.0040
934	112	2914.44	2914.14	30.00	0.0100
936	111	2912.81	2912.65	33.00	-0.0050
962	123	2929.05	2928.81	48.00	0.0050
1137	133	2938.98	2938.38	148.00	-0.0040

Manholes			
Manhole No	Rim Elevation	Invert Elevation	Depth
100	2935.00	2925.90	9.10
101	2920.47	2909.83	10.64
102	2934.31	2926.17	8.14
103	2932.94	2924.82	8.12
104	-999	2926.05	-999
105	-999	2929.61	-999
106	2933.90	2928.51	5.39
107	2936.10	2927.26	8.84
108	2922.19	2911.18	11.01
109	2930.79	2922.72	8.07
110	2928.72	2920.69	8.03
111	2924.18	2912.50	11.68
112	2925.46	2913.94	11.52
113	-999	2927.53	-999
114	2927.35	2919.35	8.00
115	-999	2928.84	-999
116	2937.20	2928.61	8.59
117	2927.03	2915.39	11.64
118	2936.90	2929.97	6.93
119	2930.03	2918.27	11.76
120	2929.50	2920.81	8.69
121	2931.98	2923.02	8.96
122	2934.47	2925.23	9.24
123	2936.14	2928.61	7.53
124	2936.35	2930.09	6.26
125	2936.70	2931.33	5.37
126	-999	2933.13	-999
127	2931.21	2920.93	10.28
128	2940.20	2933.40	6.80
129	2940.98	2934.10	6.88
130	2934.59	2923.59	11.00
131	2941.10	2935.20	5.90
132	2942.61	2936.79	5.82
133	2944.01	2938.28	5.73

Cleanouts	
Cleanout No	Rim Elevation
300	-999

SEE MAP X38

SEE MAP W39

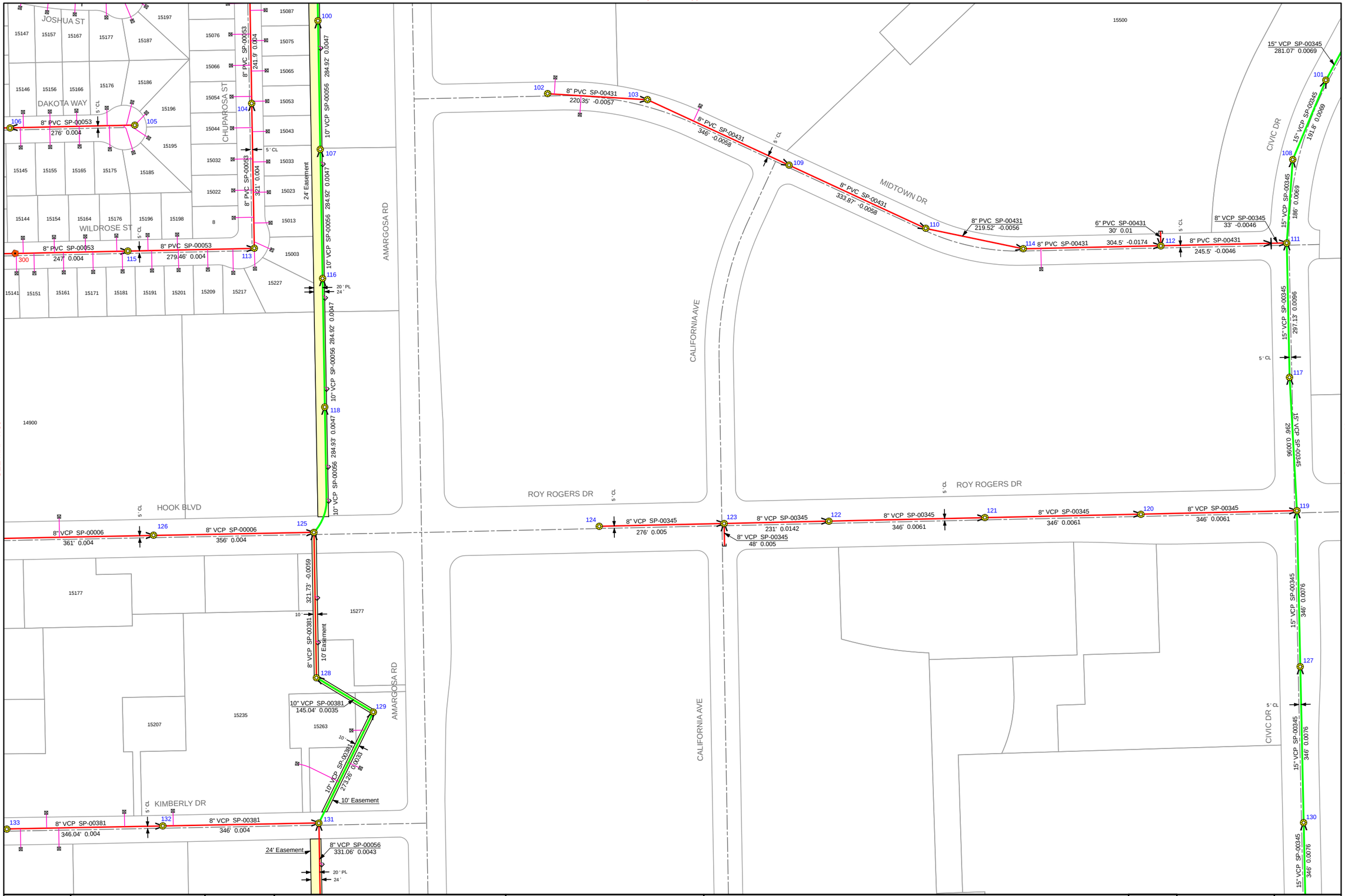

SEE MAP Y39

SEE MAP X40

X39	Scale: 1" = 200' NOT FOR CONSTRUCTION USE		CITY OF VICTORVILLE	Sewer Atlas Book	DISCLAIMER This Map and accompanying Datasheet represent a visual aid intended to assist City of Victorville personnel with the management of Sewer System facilities. Data provided hereon is not a guarantee of actual field conditions nor a substitute for record drawings and field verification.		July 2007	X39

Pipeline, Manhole and Cleanout Data of Tile X40

Pipelines					
Upstream Manhole	Downstream Manhole	Upstream Invert	Downstream Invert	Pipe Length	Slope
100	130	2926.20	2923.64	346.00	0.0080
100	116	2944.78	2944.15	208.65	0.0030
101	131	2936.96	2935.54	331.06	0.0040
102	100	2927.92	2926.30	221.98	0.0080
103	102	2929.75	2928.40	269.04	-0.0050
104	103	2931.43	2929.95	296.00	-0.0050
105	104	2933.11	2931.63	296.00	-0.0050
105	115	2944.24	2943.24	250.01	0.0040
106	101	2938.37	2936.98	330.95	0.0040
106	983	2956.00	2955.20	80.00	0.0100
107	102	2930.14	2928.02	284.28	0.0080
107	118	2952.71	2950.64	253.00	0.0090
108	120	-999	-999	-999	-999
108	121	2961.00	2954.76	346.95	0.0180
109	106	2945.47	2938.39	363.11	-0.0260
110	109	2947.10	2945.57	365.00	-0.0040
111	110	2950.50	2947.30	369.00	-0.0080
112	102	2930.81	2928.40	232.75	0.0100
112	111	2954.80	2950.50	346.00	-0.0120
113	112	2956.70	2954.90	346.00	-0.0050
114	139	2942.41	2941.24	338.00	0.0040
115	114	2943.30	2942.41	194.00	0.0040
116	115	2944.05	2943.50	186.00	0.0030
117	104	2948.91	2948.31	200.43	0.0030
118	107	2931.88	2930.24	346.00	0.0050
118	117	2950.44	2949.01	235.00	0.0060
119	118	2952.00	2950.64	225.01	0.0060
120	119	2953.21	2951.93	342.50	-0.0040
121	120	2954.57	2953.41	336.00	-0.0040
122	120	2953.96	2953.71	41.00	0.0050
128	113	2958.40	2956.80	296.00	0.0050
141	121	2956.91	2954.77	356.00	-0.0070
300	111	2951.94	2950.64	57.09	0.0230
301	968	2956.70	2956.60	5.00	0.0200
302	975	2955.34	2955.24	5.00	0.0200
303	976	2957.38	2957.28	5.00	0.0200
304	982	2959.10	2959.00	5.00	0.0200
330	985	2955.55	2955.45	5.00	0.0200
915	105	2934.13	2933.31	163.00	-0.0050
918	106	2938.48	2938.39	27.00	0.0040
962	114	2943.26	2943.18	8.00	0.0100
968	122	2956.60	2954.16	83.00	0.0290
972	973	2957.48	2956.88	30.00	0.0200
973	975	2956.88	2955.24	82.00	0.0200
975	122	2955.24	2954.16	54.00	0.0200
976	973	2957.28	2956.88	14.00	0.0290
982	976	2959.00	2957.28	60.00	0.0290
983	122	2955.20	2954.06	114.00	0.0100
985	983	2955.45	2955.20	5.00	0.0500

Manholes			
Manhole No	Rim Elevation	Invert Elevation	Depth
100	2938.29	2926.25	12.04
101	2944.52	2933.96	10.56
102	2940.73	2927.97	12.76
103	2940.41	2929.75	10.66
104	2942.72	2931.43	11.29
105	2945.03	2933.11	11.92
106	2948.70	2938.37	10.33
107	-999	2930.14	-999
108	-999	-999	-999
109	2950.01	2945.47	4.54
110	2952.98	2947.10	5.88
111	2955.82	2950.30	5.52
112	2960.22	2954.80	5.42
113	2961.92	2956.70	5.22
114	2949.10	2942.51	6.59
115	2949.20	2943.50	5.70
116	2950.58	2944.05	6.53
117	2954.05	2948.91	5.14
118	2956.48	2950.54	5.94
119	2958.26	2952.00	6.26
120	2959.81	2953.31	6.50
121	2961.28	2954.67	6.61
122	-999	2953.96	-999

Cleanouts	
Cleanout No	Rim Elevation
300	2956.94
301	-999
302	-999
303	-999
304	-999

SEE MAP X39

X40	Scale: 1" = 200' NOT FOR CONSTRUCTION USE	CITY OF VICTORVILLE	Sewer Atlas Book	DISCLAIMER This Map and accompanying Datasheet represent a visual aid intended to assist City of Victorville personnel with the management of Sewer System facilities. Data provided hereon is not a guarantee of actual field conditions nor a substitute for record drawings and field verification.	July 2007	X40

SEE MAP X41

Pipeline, Manhole and Cleanout Data of Tile X41

Pipelines					
Upstream Manhole	Downstream Manhole	Upstream Invert	Downstream Invert	Pipe Length	Slope
100	116	2944.78	2944.15	208.65	0.0030
100	162	2966.28	2965.43	211.00	0.0040
101	100	2945.61	2944.88	274.00	0.0030
101	157	2974.35	2972.27	278.00	0.0060
102	101	2946.44	2945.81	274.00	0.0030
102	159	2966.50	2961.37	336.00	0.0150
103	102	2947.28	2946.64	274.00	0.0030
103	163	2979.80	2976.16	347.00	0.0110
104	103	2948.21	2947.48	275.00	0.0030
104	122	2970.50	2969.46	173.00	0.0060
105	115	2944.24	2943.24	250.01	0.0040
106	983	2956.00	2955.20	80.00	0.0100
107	118	2952.71	2950.64	253.00	0.0090
108	121	2961.00	2954.76	346.95	0.0180
109	100	2946.48	2945.35	189.00	0.0060
110	944	2956.97	2956.82	30.00	0.0050
111	108	2962.70	2961.10	106.66	0.0150
112	111	2965.70	2962.90	55.89	0.0500
113	309	2967.36	2966.93	45.03	0.0100
114	105	2946.20	2944.34	280.00	0.0070
115	107	2954.90	2952.91	253.00	0.0090
116	109	2947.80	2946.68	189.00	0.0060
117	104	2948.91	2948.31	200.43	0.0030
117	116	2949.67	2948.10	173.00	0.0090
118	117	2952.68	2949.87	311.00	0.0090
119	118	2954.03	2952.88	311.00	0.0040
120	119	2955.05	2954.23	226.00	0.0040
121	123	2967.80	2966.25	109.00	0.0140
122	121	2969.26	2968.00	210.00	0.0060
123	1020	2966.15	2965.67	32.44	0.0150
125	124	2948.04	2942.35	194.00	0.0040
125	114	2947.48	2946.40	235.00	0.0050
126	117	2951.10	2949.97	179.00	0.0060
127	126	2951.65	2951.30	56.00	0.0060
128	119	2955.92	2954.33	179.00	0.0090
129	115	2958.12	2955.10	253.75	0.0130
130	125	2948.00	2947.50	107.00	0.0050
131	128	2957.69	2956.12	203.80	0.0080
132	127	2953.29	2951.85	226.00	0.0070
133	129	2961.25	2958.28	256.00	0.0120
134	135	2972.15	2971.48	162.37	0.0040
135	108	2971.38	2970.58	196.09	0.0040
136	123	2968.69	2966.25	348.00	0.0070
137	124	2950.50	2947.25	326.00	0.0100
138	130	2951.72	2948.10	346.00	0.0110
139	132	2954.84	2953.49	226.00	0.0070
140	131	2959.36	2957.89	246.00	0.0070
141	135	2972.44	2971.58	169.36	0.0050
142	133	2964.38	2961.45	256.00	0.0120
143	137	2952.71	2950.70	251.84	0.0080
144	136	2971.22	2968.79	348.00	0.0070
145	139	2956.39	2955.04	226.00	0.0070
146	140	2960.96	2959.56	236.00	0.0070
147	138	2955.30	2951.92	331.00	0.0110
148	147	2957.37	2955.50	182.00	0.0110

Manholes			
Manhole No	Rim Elevation	Invert Elevation	Depth
100	2951.58	2944.78	6.80
101	-999	2945.71	-999
102	2956.23	2946.54	9.69
103	2957.31	2947.38	9.93
104	2956.15	2948.21	7.94
105	2950.70	2944.24	6.46
106	-999	2956.00	-999
107	2958.98	2952.81	6.17
108	-999	2961.00	-999
109	2952.64	2946.58	6.06
110	-999	2956.97	-999
111	-999	2962.70	-999
112	2970.70	2965.50	5.20
113	2971.80	2967.36	4.44
114	2952.65	2946.20	6.45
115	2962.67	2955.00	7.67
116	2953.70	2947.80	5.90
117	2955.38	2949.67	5.71
118	2958.88	2952.78	6.10
119	2961.09	2954.03	7.06
120	2960.79	2955.15	5.64
121	-999	2967.80	-999
122	-999	2969.26	-999
123	-999	2966.15	-999
124	2953.30	2947.05	6.25
125	-999	-999	-999
126	2956.47	2951.10	5.37
127	2957.10	2951.65	5.45
128	2961.73	2955.92	5.81
129	2964.22	2958.22	6.00
130	2954.77	2948.00	6.77
131	2963.22	2957.79	5.43
132	2959.11	2953.39	5.72
133	2967.52	2961.35	6.17
134	2976.66	2972.15	4.51
135	2977.08	2971.38	5.70
136	-999	2968.69	-999
137	2957.00	2950.50	6.50
138	2958.71	2951.82	6.89
139	2961.29	2954.94	6.35
140	2964.97	2959.46	5.51
141	2978.47	2972.44	6.03
142	2971.33	2964.48	6.85
143	2958.60	2952.71	5.89
144	-999	2971.22	-999
145	2963.49	2956.49	7.00
146	2966.32	2961.06	5.26
147	2961.61	2955.40	6.21
148	2963.05	2957.37	5.68
149	2974.52	2967.59	6.93
150	2976.38	2970.53	5.85
151	2965.60	2958.73	6.87
152	2967.80	2961.00	6.80
153	2970.60	2963.60	7.00
154	-999	2973.75	-999

Cleanouts	
Cleanout No	Rim Elevation
300	-999
301	-999
302	-999
303	-999
304	-999
305	2970.40
306	-999
307	-999
308	-999
309	2971.70
310	-999
311	-999
312	2972.60
313	-999
314	-999
316	-999
317	-999
318	-999
319	-999
320	-999
321	-999
322	2979.90
323	2978.30
324	2975.38
325	2970.30
326	2970.30
327	-999
328	2970.40
329	-999
330	-999

SEE MAP X40

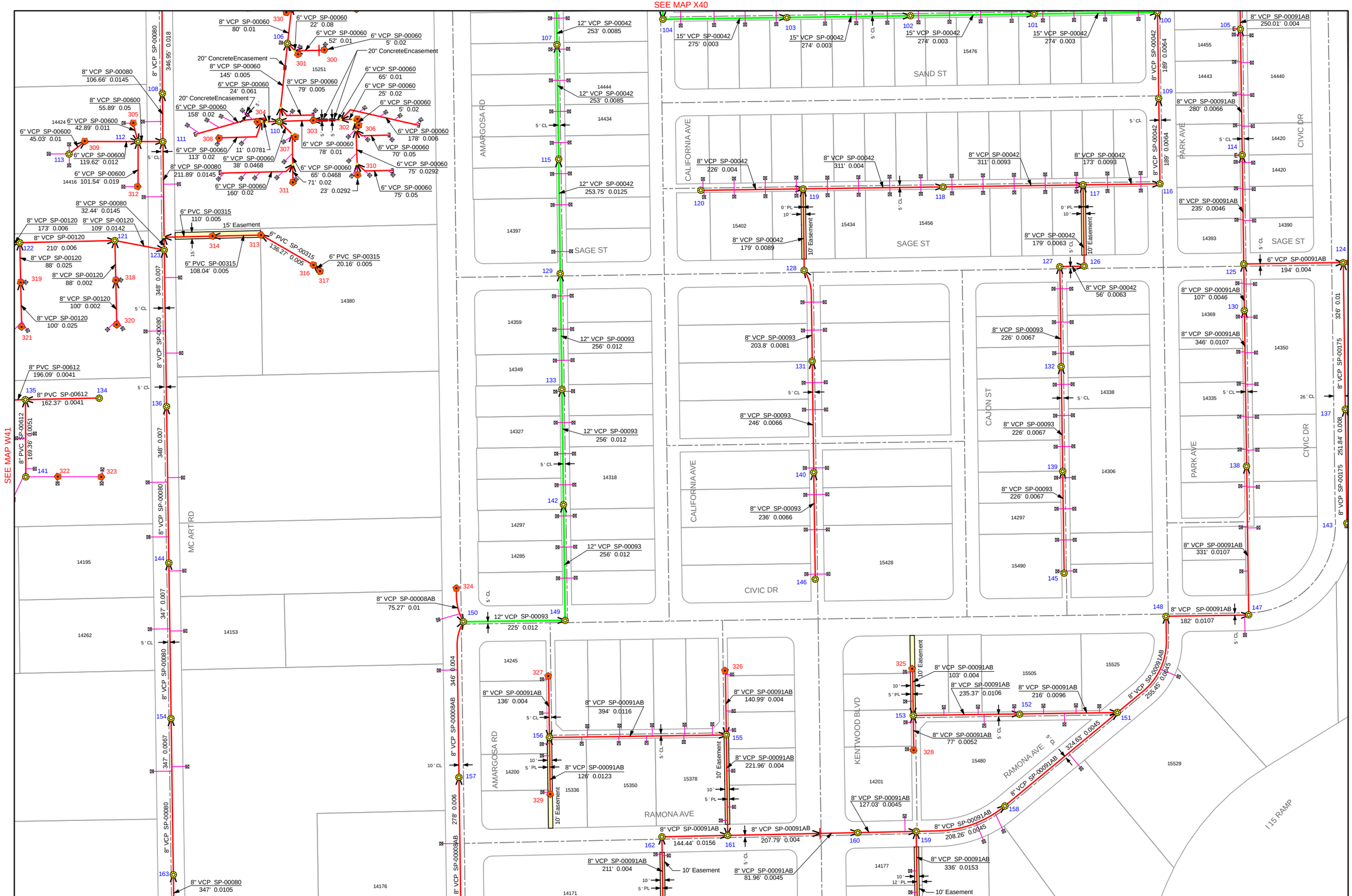

SEE MAP X42

X41	Scale: 1" = 200' NOT FOR CONSTRUCTION USE		CITY OF VICTORVILLE	Sewer Atlas Book	DISCLAIMER This Map and accompanying Datasheet represent a visual aid intended to assist City of Victorville personnel with the management of Sewer System facilities. Data provided hereon is not a guarantee of actual field conditions nor a substitute for record drawings and field verification.	July 2007	X41

Pipeline, Manhole and Cleanout Data of Tile X41

Pipelines					
Upstream Manhole	Downstream Manhole	Upstream Invert	Downstream Invert	Pipe Length	Slope
149	142	2967.59	2964.48	256.00	0.0120
150	149	2970.43	2967.79	225.00	0.0120
151	148	2958.63	2957.57	255.45	0.0050
152	151	2961.00	2958.93	216.00	0.0100
153	152	2963.60	2961.20	235.37	0.0110
154	144	2973.75	2971.32	347.00	0.0070
155	161	2963.88	2963.08	221.96	0.0040
156	155	2968.75	2964.18	394.00	0.0120
157	150	2972.01	2970.63	346.00	0.0040
158	151	2960.11	2958.83	324.63	0.0050
159	158	2961.07	2960.31	208.26	0.0050
160	159	2961.66	2961.27	127.03	0.0050
161	1139	2962.88	2962.04	207.79	0.0040
162	161	2965.23	2962.98	144.44	0.0160
163	154	2976.06	2973.85	347.00	0.0070
300	936	2958.63	2958.53	5.00	0.0200
301	938	2958.06	2957.96	5.00	0.0200
302	952	2959.07	2958.97	5.00	0.0200
303	110	2957.82	2957.07	78.00	0.0100
304	957	2959.52	2959.42	5.00	0.0200
305	112	2966.10	2965.60	42.89	0.0110
306	958	2959.39	2952.90	5.00	0.0200
307	968	2959.05	2958.90	38.00	0.0200
308	957	2963.66	2959.42	113.00	0.0200
309	112	2966.93	2965.50	119.62	0.0120
310	982	2955.69	2955.01	23.00	0.0290
311	983	2963.64	2962.22	71.00	0.0200
312	112	2967.60	2965.70	101.54	0.0190
313	314	2966.81	2966.27	108.04	0.0050
314	1020	2966.27	2965.72	110.00	0.0050
315	124	2947.33	2947.20	13.09	0.0100
316	313	2967.49	2966.81	136.27	0.0050
317	316	2967.59	2967.49	20.16	0.0050
318	121	2969.76	2968.00	88.00	0.0020
319	122	2971.66	2969.46	88.00	0.0250
320	318	2971.76	2969.76	100.00	0.0020
321	319	2974.16	2971.66	100.00	0.0250
324	150	2971.55	2970.80	75.27	0.0100
325	153	2964.22	2963.80	103.00	0.0040
326	155	2964.55	2963.98	140.99	0.0040
327	156	2969.50	2968.95	136.00	0.0040
328	153	2964.20	2963.80	77.00	0.0050
329	156	2970.50	2968.95	126.00	0.0120
330	985	2955.55	2955.45	5.00	0.0200
930	105	2944.58	2944.45	13.00	0.0100
936	938	2958.53	2957.98	52.00	0.0100
938	106	2957.96	2956.20	22.00	0.0800
944	106	2956.82	2956.10	145.00	0.0050
947	944	2960.77	2956.82	79.00	0.0050
952	953	2958.97	2958.45	25.00	0.0200
953	303	2958.45	2957.82	65.00	0.0100
956	110	2958.56	2957.07	24.00	0.0610
957	956	2959.42	2958.56	11.00	0.0780
958	952	2958.97	2958.90	5.00	0.0290
962	953	2959.52	2958.45	178.00	0.0060

Manholes			
Manhole No	Rim Elevation	Invert Elevation	Depth
155	-999	2963.98	-999
156	-999	2968.75	-999
157	-999	2972.01	-999
158	2969.40	2960.21	9.19
159	2969.80	2961.17	8.63
160	2970.85	2961.76	9.09
161	2971.80	2962.88	8.92
162	2972.90	2965.23	7.67
163	-999	2976.06	-999

Cleanouts	
Cleanout No	Rim Elevation

SEE MAP X40

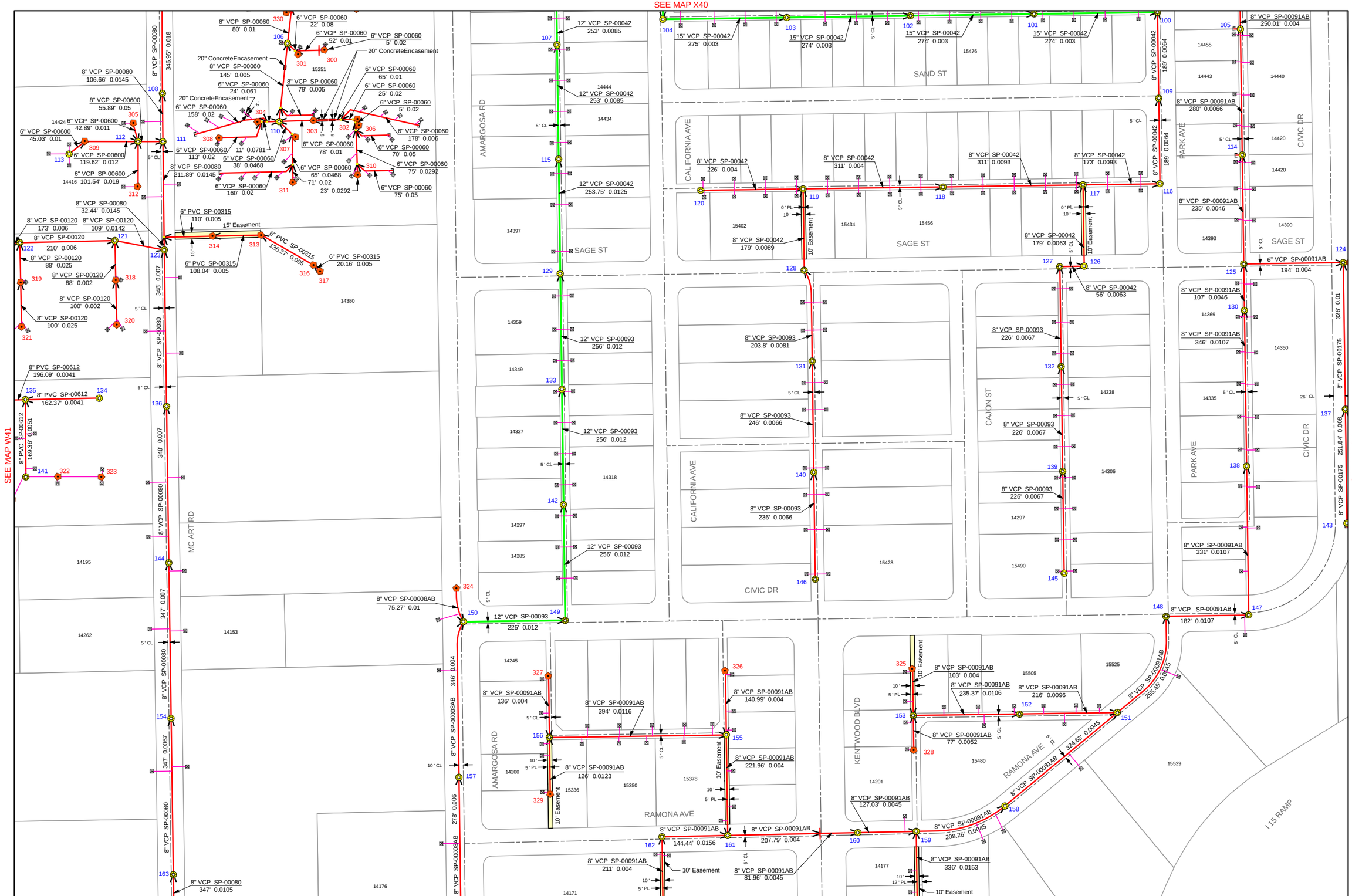

SEE MAP X42

X41	Scale: 1" = 200' NOT FOR CONSTRUCTION USE		CITY OF VICTORVILLE	Sewer Atlas Book	DISCLAIMER This Map and accompanying Datasheet represent a visual aid intended to assist City of Victorville personnel with the management of Sewer System facilities. Data provided hereon is not a guarantee of actual field conditions nor a substitute for record drawings and field verification.	July 2007	X41

Pipeline, Manhole and Cleanout Data of Tile X41

Pipelines					
Upstream Manhole	Downstream Manhole	Upstream Invert	Downstream Invert	Pipe Length	Slope
966	958	2952.70	2952.19	18.00	0.0290
968	110	2958.90	2957.17	38.00	0.0470
969	956	2961.72	2958.56	158.00	0.0200
970	966	2956.57	2952.82	70.00	0.0500
979	114	2946.53	2946.40	13.00	0.0100
982	966	2955.01	2952.82	75.00	0.0290
983	968	2962.22	2959.90	65.00	0.0470
985	982	2958.75	2955.01	75.00	0.0500
992	983	2965.42	2962.22	160.00	0.0200
1020	111	2965.67	2962.80	211.89	0.0150
1082	143	2952.95	2952.91	5.00	0.0080
1139	160	2962.04	2961.86	81.96	0.0050

Manholes			
Manhole No	Rim Elevation	Invert Elevation	Depth

Cleanouts	
Cleanout No	Rim Elevation

SEE MAP X40

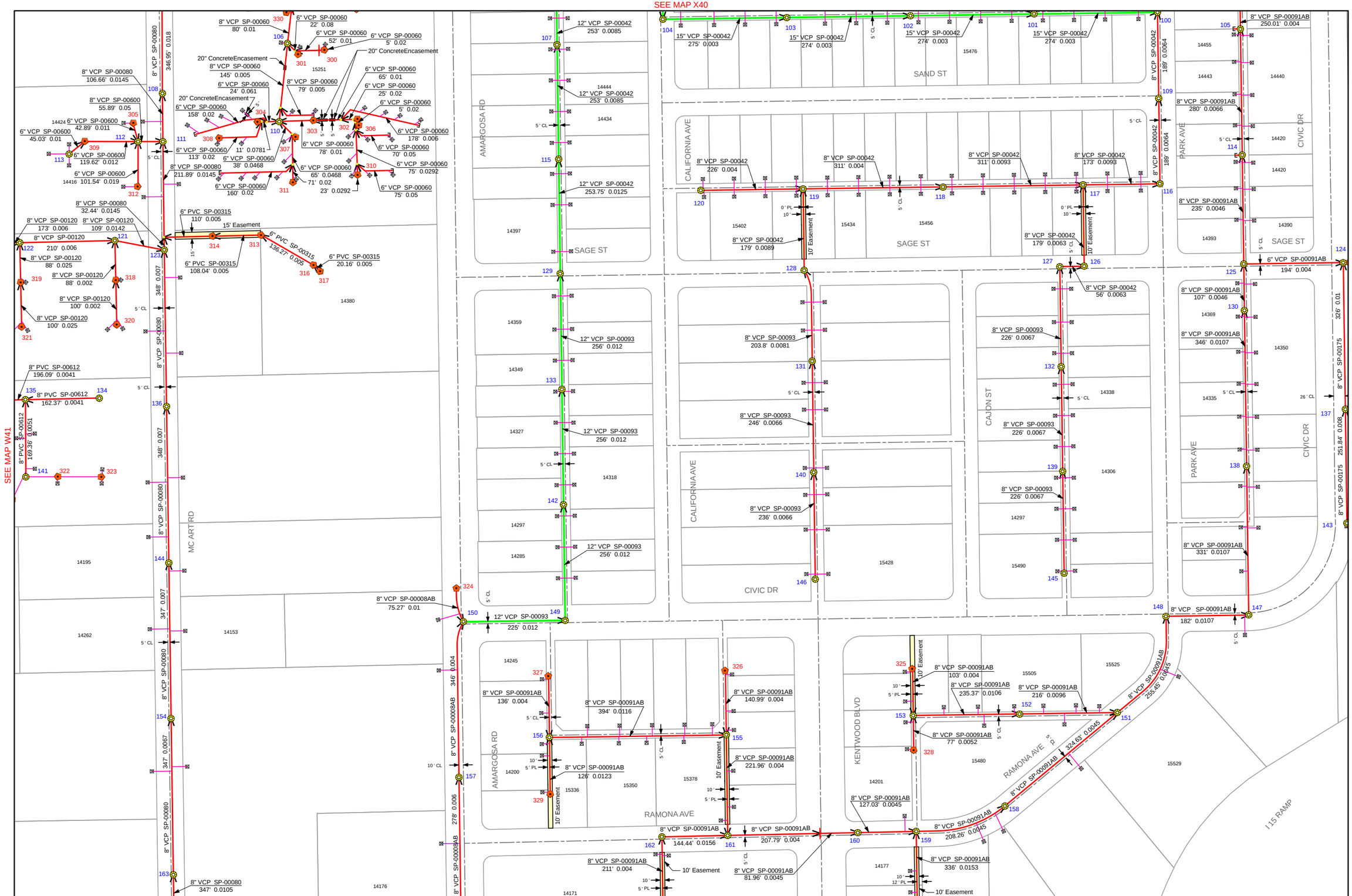

SEE MAP X42

X41	Scale: 1" = 200' NOT FOR CONSTRUCTION USE		CITY OF VICTORVILLE	Sewer Atlas Book	DISCLAIMER This Map and accompanying Datasheet represent a visual aid intended to assist City of Victorville personnel with the management of Sewer System facilities. Data provided hereon is not a guarantee of actual field conditions nor a substitute for record drawings and field verification.	July 2007	X41

Pipeline, Manhole and Cleanout Data of Tile X42

Pipelines					
Upstream Manhole	Downstream Manhole	Upstream Invert	Downstream Invert	Pipe Length	Slope
100	162	2966.28	2965.43	211.00	0.0040
100	106	2984.92	2983.75	292.00	0.0040
100	148	2972.92	2965.10	275.40	0.0280
101	157	2974.35	2972.27	278.00	0.0060
102	159	2966.50	2961.37	336.00	0.0150
103	163	2979.80	2976.16	347.00	0.0110
104	115	2981.16	2979.98	294.10	0.0040
105	104	2982.50	2981.36	283.90	0.0040
106	105	2983.65	2982.60	264.00	0.0040
107	116	2972.55	2971.61	236.00	0.0040
108	117	2975.50	2973.43	231.00	0.0090
109	108	2976.83	2975.60	246.00	0.0050
110	114	2971.24	2970.04	191.81	0.0070
111	118	2951.26	2950.34	230.98	0.0040
111	128	2984.74	2982.58	270.00	0.0080
112	111	2954.99	2951.46	196.00	0.0180
112	111	2987.23	2984.84	281.20	0.0090
113	112	2958.72	2955.19	196.13	0.0180
114	121	2969.84	2968.58	201.03	0.0070
115	126	2979.88	2978.70	296.00	0.0040
116	114	2971.51	2970.25	252.00	0.0050
117	116	2973.33	2971.61	344.00	0.0050
118	129	2950.14	2949.22	228.81	0.0040
119	117	2974.16	2973.43	146.00	0.0050
120	119	2975.69	2974.26	286.00	0.0050
121	132	2968.38	2966.30	231.00	0.0090
121	145	2993.67	2988.48	346.00	0.0150
122	121	2973.40	2968.78	272.73	0.0170
123	122	2976.65	2973.60	271.00	0.0110
124	123	2978.99	2976.85	280.97	0.0080
125	133	2977.68	2976.84	211.10	0.0040
126	125	2978.50	2977.88	155.70	0.0040
127	126	2980.17	2978.60	275.20	0.0060
128	127	2982.48	2980.27	276.00	0.0080
129	121	2949.12	2946.50	259.06	0.0100
130	129	2949.63	2949.16	56.34	0.0100
131	130	2954.48	2949.83	180.99	0.0100
132	135	2966.10	2962.10	231.01	0.0170
133	141	2976.74	2975.90	222.00	0.0040
134	131	2954.16	2951.68	256.00	0.0100
135	134	2961.80	2954.39	338.18	0.0220
136	135	2963.70	2962.10	285.42	0.0060
137	136	2969.69	2963.90	271.00	0.0210
138	137	2973.68	2969.89	180.79	0.0210
139	138	2975.90	2973.83	96.00	0.0210
140	138	2974.40	2974.12	71.00	0.0040
141	140	2975.70	2974.50	299.00	0.0040
142	135	2963.03	2962.14	246.00	0.0040
143	141	2978.18	2975.90	216.00	0.0110
144	143	2983.09	2978.38	314.00	0.0150
145	144	2988.38	2983.19	346.00	0.0150
146	142	2964.45	2963.08	253.00	0.0050
147	146	2965.54	2964.55	199.00	0.0050
148	142	2965.00	2963.23	244.19	0.0080
149	148	2972.40	2965.30	318.81	0.0220

Manholes			
Manhole No	Rim Elevation	Invert Elevation	Depth
100	2974.00	2966.28	7.72
101	2980.38	2974.35	6.03
102	2973.40	2966.50	6.90
103	-999	2979.80	-999
104	-999	2981.16	-999
105	2990.20	2982.50	7.70
106	2989.70	2983.65	6.05
107	-999	2972.55	-999
108	2982.17	2975.50	6.67
109	2983.82	2976.83	6.99
110	2977.20	2971.24	5.96
111	2957.50	2951.26	6.24
112	2962.35	2954.99	7.36
113	2964.00	2958.72	5.28
114	-999	2970.15	-999
115	2986.00	2979.88	6.12
116	2979.10	2971.51	7.59
117	2984.15	2973.33	10.82
118	2956.00	2950.14	5.86
119	2983.40	2974.16	9.24
120	2985.00	2975.69	9.31
121	-999	2968.38	-999
122	2980.83	2973.40	7.43
123	2982.94	2976.65	6.29
124	2985.59	2979.09	6.50
125	-999	2977.68	-999
126	2987.30	-999	8.80
127	2991.00	2980.17	10.83
128	-999	2982.48	-999
129	2955.80	2949.12	6.68
130	2955.32	2949.73	5.59
131	2958.28	2951.58	6.70
132	-999	2966.10	-999
133	-999	2976.74	-999
134	2961.42	2954.16	7.26
135	-999	2961.80	-999
136	2970.89	2963.70	7.19
137	2976.44	2969.79	6.65
138	-999	2974.02	-999
139	2982.28	2975.90	6.38
140	2982.00	2974.40	7.60
141	-999	2975.70	-999
142	2968.48	2963.13	5.35
143	-999	2878.18	-999
144	-999	2983.09	-999
145	-999	2988.38	-999
146	-999	2964.45	-999
147	2969.80	2965.54	4.26
148	2973.43	2965.00	8.43
149	2978.61	2972.50	6.11
150	2981.20	2975.00	6.20
151	2987.52	2979.80	7.72

Cleanouts	
Cleanout No	Rim Elevation
300	2973.10
301	2980.38
302	2973.20
303	2972.35
304	2985.59
305	-999
306	2981.80
307	2969.50

SEE MAP X41

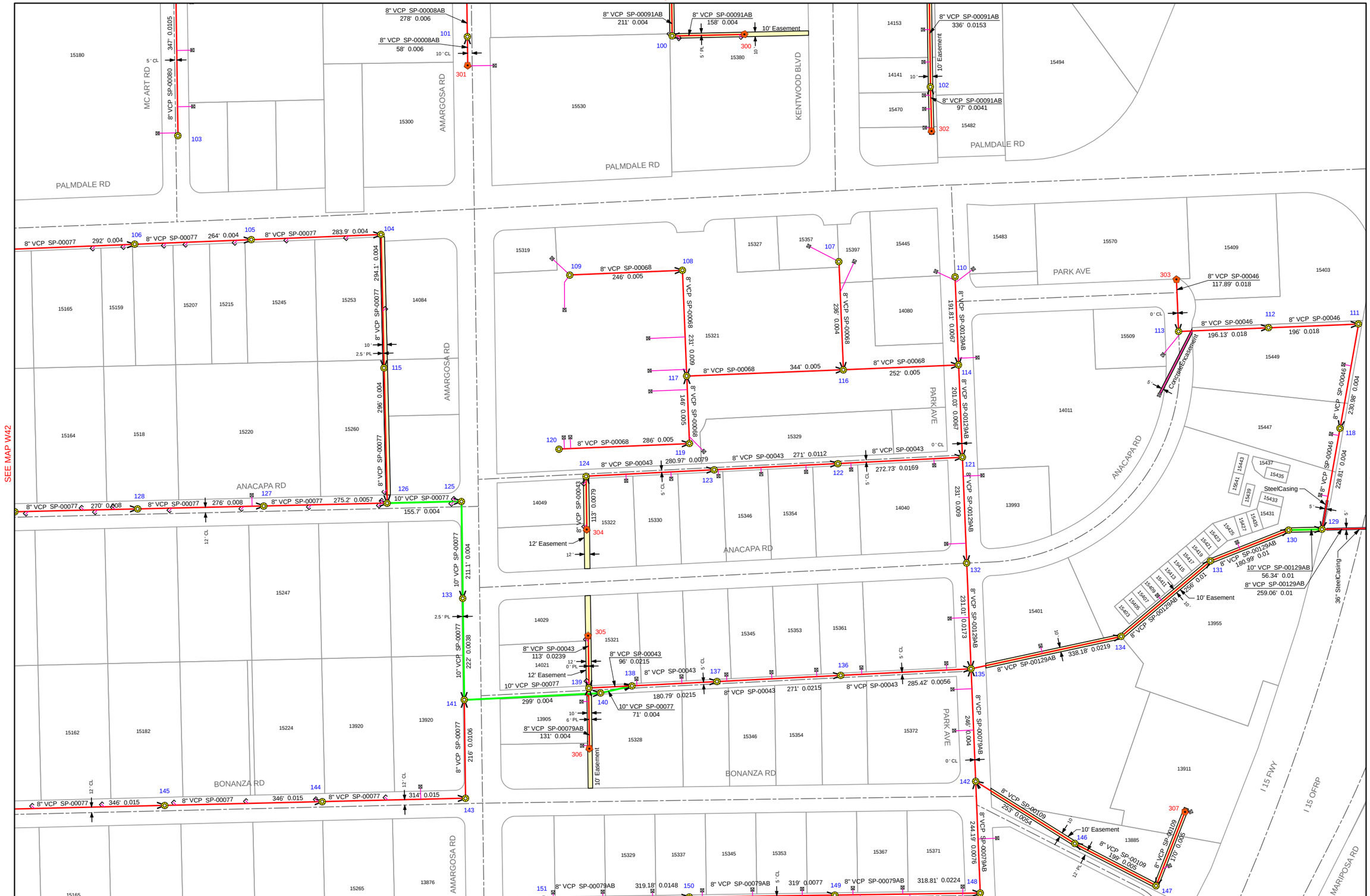

SEE MAP X43

X42	Scale: 1" = 200' NOT FOR CONSTRUCTION USE	CITY OF VICTORVILLE	Sewer Atlas Book	DISCLAIMER This Map and accompanying Datasheet represent a visual aid intended to assist City of Victorville personnel with the management of Sewer System facilities. Data provided hereon is not a guarantee of actual field conditions nor a substitute for record drawings and field verification.	July 2007	X42

Pipeline, Manhole and Cleanout Data of Tile X42

Pipelines					
Upstream Manhole	Downstream Manhole	Upstream Invert	Downstream Invert	Pipe Length	Slope
150	149	2974.90	2972.60	319.00	0.0080
151	150	2979.70	2975.10	319.18	0.0150
300	100	2967.02	2966.38	158.00	0.0040
301	101	2974.80	2974.45	58.00	0.0060
302	102	2967.00	2966.60	97.00	0.0040
303	113	2961.04	2958.92	117.89	0.0180
304	124	2980.00	2979.19	113.00	0.0080
305	139	2978.80	2976.10	113.00	0.0240
306	139	2976.63	2976.10	131.00	0.0040
307	147	2966.49	2965.64	170.00	0.0050
1032	151	2979.92	2979.90	2.00	0.0140

Manholes			
Manhole No	Rim Elevation	Invert Elevation	Depth

Cleanouts	
Cleanout No	Rim Elevation

SEE MAP X41

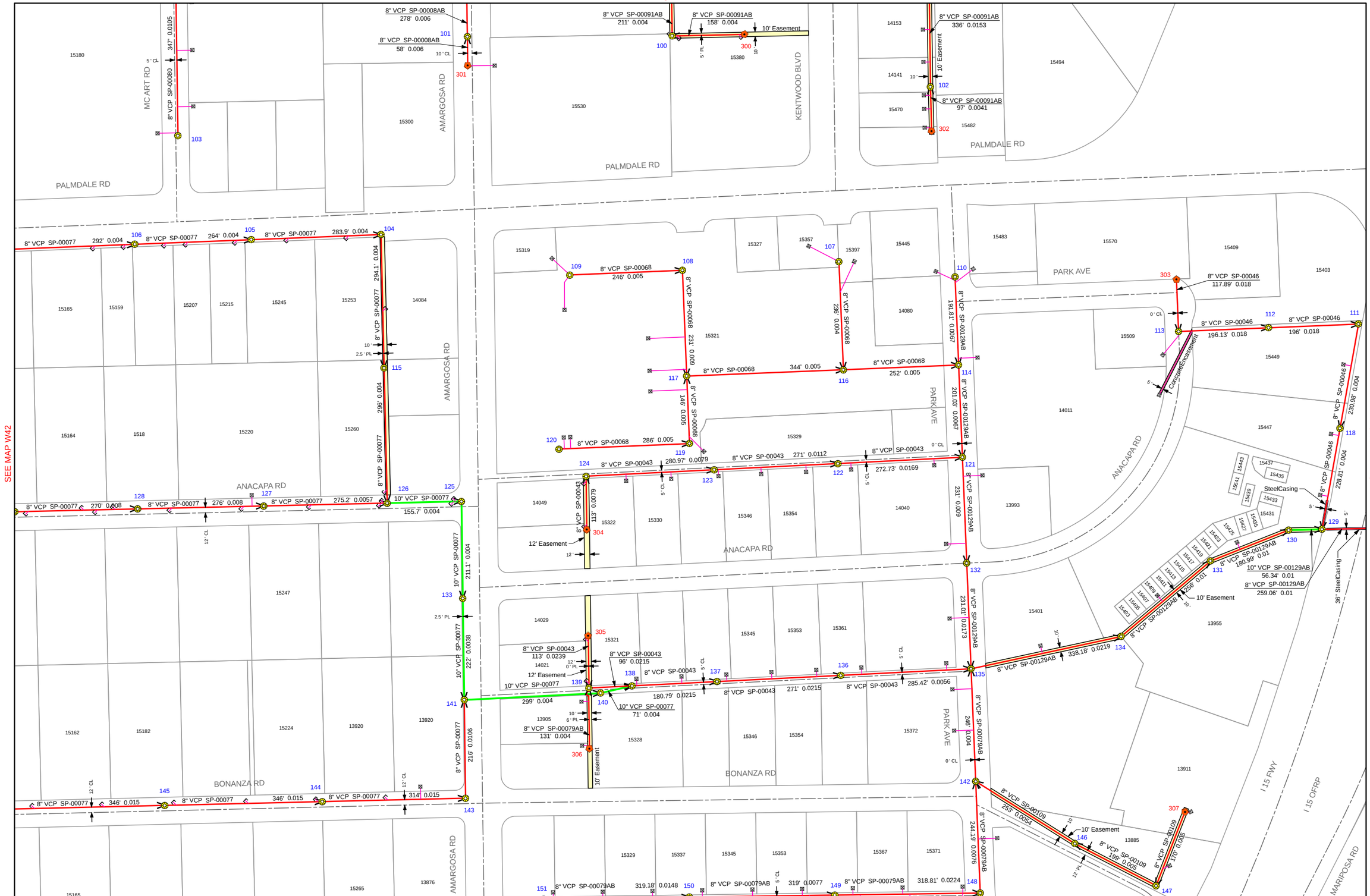

SEE MAP X43

X42	Scale: 1" = 200' NOT FOR CONSTRUCTION USE	CITY OF VICTORVILLE	Sewer Atlas Book	DISCLAIMER This Map and accompanying Datasheet represent a visual aid intended to assist City of Victorville personnel with the management of Sewer System facilities. Data provided hereon is not a guarantee of actual field conditions nor a substitute for record drawings and field verification.	July 2007	X42

Pipeline, Manhole and Cleanout Data of Tile X43

Pipelines					
Upstream Manhole	Downstream Manhole	Upstream Invert	Downstream Invert	Pipe Length	Slope
100	148	2972.92	2965.10	275.40	0.0280
100	131	2997.68	2993.16	296.00	0.0150
101	108	2970.38	2969.20	318.38	0.0040
101	132	3000.48	2997.71	346.00	0.0080
102	107	2976.57	2975.80	128.50	0.0060
103	102	2979.58	2976.67	346.00	0.0080
104	103	2983.83	2979.68	346.00	0.0120
105	104	2986.89	2983.93	93.50	0.0320
106	105	2990.12	2986.99	234.29	0.0130
107	100	2975.40	2973.02	203.98	0.0120
108	110	2968.99	2967.00	189.20	0.0110
109	107	2978.40	2975.60	237.38	0.0120
110	117	2966.81	2955.87	345.15	0.0320
111	114	2984.01	2981.80	128.50	0.0110
112	111	2987.21	2984.11	283.50	0.0110
113	112	2990.41	2987.41	282.00	0.0110
114	109	2981.40	2978.60	237.38	0.0120
115	123	2966.19	2959.44	218.37	0.0310
116	130	2968.98	2962.68	296.00	0.0210
117	303	2984.73	2982.27	175.79	0.0100
118	116	2972.98	2969.02	296.00	0.0130
119	118	2968.98	2963.68	196.00	0.0210
120	117	2990.77	2984.93	324.28	0.0180
121	119	2977.69	2975.57	76.00	0.0280
122	120	2991.88	2990.87	201.76	0.0050
123	122	2992.98	2991.98	199.75	0.0050
124	965	2994.32	2993.51	164.00	0.0050
125	121	2983.54	2977.89	226.00	0.0250
126	120	2993.00	2990.97	202.54	0.0100
127	126	2994.63	2993.20	143.30	0.0100
128	123	2995.15	2993.28	342.25	0.0050
129	127	2996.74	2994.83	190.97	0.0100
130	971	2988.54	2988.35	10.00	0.0200
131	130	2993.06	2988.64	296.00	0.0150
132	128	2997.61	2995.25	346.00	0.0070
300	101	2970.78	2970.58	73.00	0.0040
301	108	2969.80	2969.10	55.65	0.0130
302	115	2970.80	2966.29	139.10	0.0320
303	114	2982.17	2981.60	47.86	0.0120
304	971	2989.30	2988.35	69.30	0.0200
925	106	2990.32	2990.22	20.00	0.0050
965	123	2993.50	2993.08	83.00	0.0050
971	125	2988.35	2983.64	236.00	0.0200

Manholes			
Manhole No	Rim Elevation	Invert Elevation	Depth
100	2979.17	2972.92	6.25
101	2976.89	2970.48	6.41
102	2982.42	2976.57	5.85
103	2985.26	2979.58	5.68
104	2991.06	2983.83	7.23
105	-999	2986.99	-999
106	-999	2990.12	-999
107	2981.70	2975.40	6.30
108	2978.25	2968.99	9.26
109	2984.68	2978.50	6.18
110	2972.22	2966.81	5.41
111	2990.07	2984.01	6.06
112	2993.88	2987.31	6.57
113	2996.83	2990.51	6.32
114	2987.69	2981.40	6.29
115	2971.10	2966.19	4.91
116	-999	2968.98	-999
117	-999	2984.83	-999
118	-999	2968.98	-999
119	-999	2975.39	-999
120	2996.84	2990.77	6.07
121	-999	2977.69	-999
122	2999.80	2991.88	7.92
123	3001.00	2992.98	8.02
124	3002.80	2994.32	8.48
125	-999	2983.54	-999
126	-999	2993.10	-999
127	-999	2994.73	-999
128	3004.76	2995.15	9.61
129	-999	2996.84	-999
130	2995.00	2988.54	6.46
131	2999.60	2993.06	6.54
132	3008.66	2997.61	11.05

Cleanouts	
Cleanout No	Rim Elevation
300	2976.55
301	2978.60
302	2974.70
303	2988.31
304	-999
305	-999

SEE MAP X42

SEE MAP Y43

X43	Scale: 1" = 200' NOT FOR CONSTRUCTION USE	CITY OF VICTORVILLE	Sewer Atlas Book	DISCLAIMER This Map and accompanying Datasheet represent a visual aid intended to assist City of Victorville personnel with the management of Sewer System facilities. Data provided hereon is not a guarantee of actual field conditions nor a substitute for record drawings and field verification.	July 2007	X43

SEE MAP X44

Pipeline, Manhole and Cleanout Data of Tile X44

Pipelines					
Upstream Manhole	Downstream Manhole	Upstream Invert	Downstream Invert	Pipe Length	Slope
100	131	2997.68	2993.16	296.00	0.0150
100	114	2996.74	2995.59	287.66	0.0040
101	132	3000.48	2997.71	346.00	0.0080
101	110	2995.35	2992.64	334.30	0.0080
102	100	3002.20	2997.78	296.00	0.0150
103	102	3003.50	3002.30	93.00	0.0120
103	113	3023.33	3018.82	331.52	0.0140
104	101	3002.72	3000.58	266.89	0.0080
105	104	3005.58	3002.82	345.11	0.0080
106	105	3007.41	3005.68	258.86	0.0070
107	106	3010.72	3007.51	263.14	0.0120
108	107	3014.97	3010.82	346.00	0.0120
109	125	2992.52	2991.10	141.52	0.0100
110	109	2992.30	2988.50	338.55	0.0110
111	113	3019.93	3019.00	182.00	0.0050
112	111	3021.05	3020.03	202.11	0.0050
113	108	3018.72	3015.07	260.48	0.0140
114	139	2995.49	2994.90	146.61	0.0040
125	121	2990.90	2983.61	346.00	0.0200
903	102	3002.32	3002.30	8.00	0.0150
904	104	3003.46	3003.00	93.00	0.0050
919	112	3021.27	3021.15	10.00	0.0050
921	112	3021.17	3021.15	5.00	0.0050

Manholes			
Manhole No	Rim Elevation	Invert Elevation	Depth
100	3004.00	2997.68	6.32
101	3010.48	3000.48	10.00
102	3008.10	3002.10	6.00
103	3009.50	3003.50	6.00
104	3012.58	3002.72	9.86
105	3016.08	3005.58	10.50
106	3019.24	3007.41	11.83
107	3021.90	3010.72	11.18
108	3026.00	3014.97	11.03
109	2995.54	-999	-999
110	3002.70	2992.30	10.40
111	3031.51	3019.93	11.58
112	3034.06	3021.05	13.01
113	3029.85	3018.72	11.13
114	3002.31	2995.49	6.82
125	2996.10	2990.90	5.20

Cleanouts	
Cleanout No	Rim Elevation

SEE MAP X43

SEE MAP Y44

X44	Scale: 1" = 200' NOT FOR CONSTRUCTION USE		CITY OF VICTORVILLE	Sewer Atlas Book	DISCLAIMER This Map and accompanying Datasheet represent a visual aid intended to assist City of Victorville personnel with the management of Sewer System facilities. Data provided hereon is not a guarantee of actual field conditions nor a substitute for record drawings and field verification.		July 2007	X44

SEE MAP X45

Pipeline, Manhole and Cleanout Data of Tile X45

Pipelines					
Upstream Manhole	Downstream Manhole	Upstream Invert	Downstream Invert	Pipe Length	Slope
100	114	2996.74	2995.59	287.66	0.0040
100	145	3027.60	3026.57	150.30	0.0080
101	110	2995.35	2992.64	334.30	0.0080
101	138	3044.73	3040.78	395.10	0.0100
102	100	2998.16	2996.84	95.09	-0.0140
103	113	3023.33	3018.82	331.52	0.0140
103	143	3028.90	3027.00	188.33	0.0100
104	102	2998.96	2998.36	59.83	0.0100
105	106	2997.32	2996.78	134.96	-0.0040
107	106	2997.28	2996.88	101.00	-0.0040
108	107	2998.11	2997.38	89.54	-0.0080
109	108	3000.42	2998.21	240.18	-0.0090
110	101	3005.20	2995.65	346.00	0.0280
111	103	3026.20	3023.43	346.00	0.0080
112	108	2999.88	2998.31	191.04	-0.0080
113	109	3004.30	3000.62	216.03	-0.0170
114	111	3029.07	3026.30	346.00	0.0080
115	110	3008.19	3005.50	346.00	0.0080
116	132	3003.58	3001.24	254.00	-0.0090
117	116	3005.80	3003.68	256.00	-0.0080
117	113	3005.80	3004.40	206.00	-0.0070
118	114	3032.51	3029.17	278.58	0.0120
119	146	2999.45	2997.99	326.00	0.0050
120	106	2996.68	2995.65	255.95	-0.0040
120	119	3010.50	2999.55	345.34	0.0320
120	115	3010.50	3008.39	274.33	0.0080
121	120	3016.60	3010.80	345.67	0.0170
122	121	3017.64	3016.90	140.72	0.0080
123	122	3019.40	3018.04	167.54	0.0080
124	123	3022.87	3019.69	326.00	0.0100
125	124	3026.23	3023.07	324.04	0.0100
126	123	3021.66	3019.69	254.87	0.0080
127	121	3019.60	3017.00	284.85	0.0090
128	122	3020.64	3018.04	296.00	0.0850
129	125	3029.51	3026.43	308.38	0.0100
130	120	3014.38	3011.00	352.19	0.0100
131	985	3017.50	3015.51	83.92	0.0230
132	126	3022.84	3021.86	143.00	0.0080
133	132	3023.98	3023.04	139.00	0.0080
134	131	3021.58	3017.70	199.95	0.0190
135	991	3024.86	3022.94	148.67	0.0120
136	984	3023.74	3021.36	241.17	0.0100
137	129	3032.57	3029.61	296.00	0.0100
138	996	3040.58	3033.70	186.10	0.0370
139	133	3025.16	3024.18	143.00	0.0080
140	141	3025.61	3024.94	117.12	0.0060
141	136	3024.74	3023.94	158.78	0.0050
142	134	3027.65	3021.78	211.41	0.0280
143	144	3026.80	3026.54	47.55	0.0050
144	140	3026.34	3025.81	96.42	0.0050
145	139	3026.37	3025.36	147.00	0.0080
300	102	2998.39	2998.26	85.22	-0.0130
301	109	3001.11	3000.62	123.00	0.0040
302	127	3020.41	3019.80	61.50	0.0100
303	127	3024.98	3019.80	96.00	0.0540

Manholes			
Manhole No	Rim Elevation	Invert Elevation	Depth
100	3004.11	2996.74	7.37
101	-999	2995.35	-999
102	3005.57	2998.16	7.41
103	3034.17	3023.33	10.84
104	3006.06	2998.96	7.10
105	3004.32	2997.32	7.00
106	3003.08	2996.68	6.22
107	3003.66	2997.28	6.38
108	3005.36	2998.11	7.25
109	3010.50	3000.42	9.98
110	-999	3005.20	-999
111	3037.94	3026.20	11.74
112	3009.32	2999.88	9.44
113	3011.95	3004.30	7.65
114	3039.73	3029.07	10.66
115	-999	3008.19	-999
116	3010.61	3003.58	7.03
117	3013.69	3005.80	7.89
118	3043.33	3032.51	10.82
119	-999	2999.45	-999
120	-999	3010.50	-999
121	-999	3016.60	-999
122	-999	3017.64	-999
123	3030.04	3019.40	10.64
124	-999	3022.87	-999
125	3036.73	3026.23	10.50
126	-999	3021.76	-999
127	-999	3019.60	-999
128	-999	3020.64	-999
129	3039.46	3029.51	9.95
130	-999	3014.38	-999
131	-999	3017.50	-999
132	-999	3022.84	-999
133	-999	3024.08	-999
134	-999	3021.58	-999
135	-999	3024.86	-999
136	-999	3023.74	-999
137	3042.22	3032.57	9.65
138	3045.80	3040.58	5.22
139	-999	3025.26	-999
140	-999	3025.61	-999
141	-999	3024.74	-999
142	-999	3027.65	-999
143	-999	3026.80	-999
144	-999	3026.34	-999
145	-999	3026.47	-999

Cleanouts	
Cleanout No	Rim Elevation
300	3006.86
301	3008.11
302	-999
303	-999
304	-999
305	-999
306	-999
307	-999
308	3047.60
309	-999
310	-999

SEE MAP X44

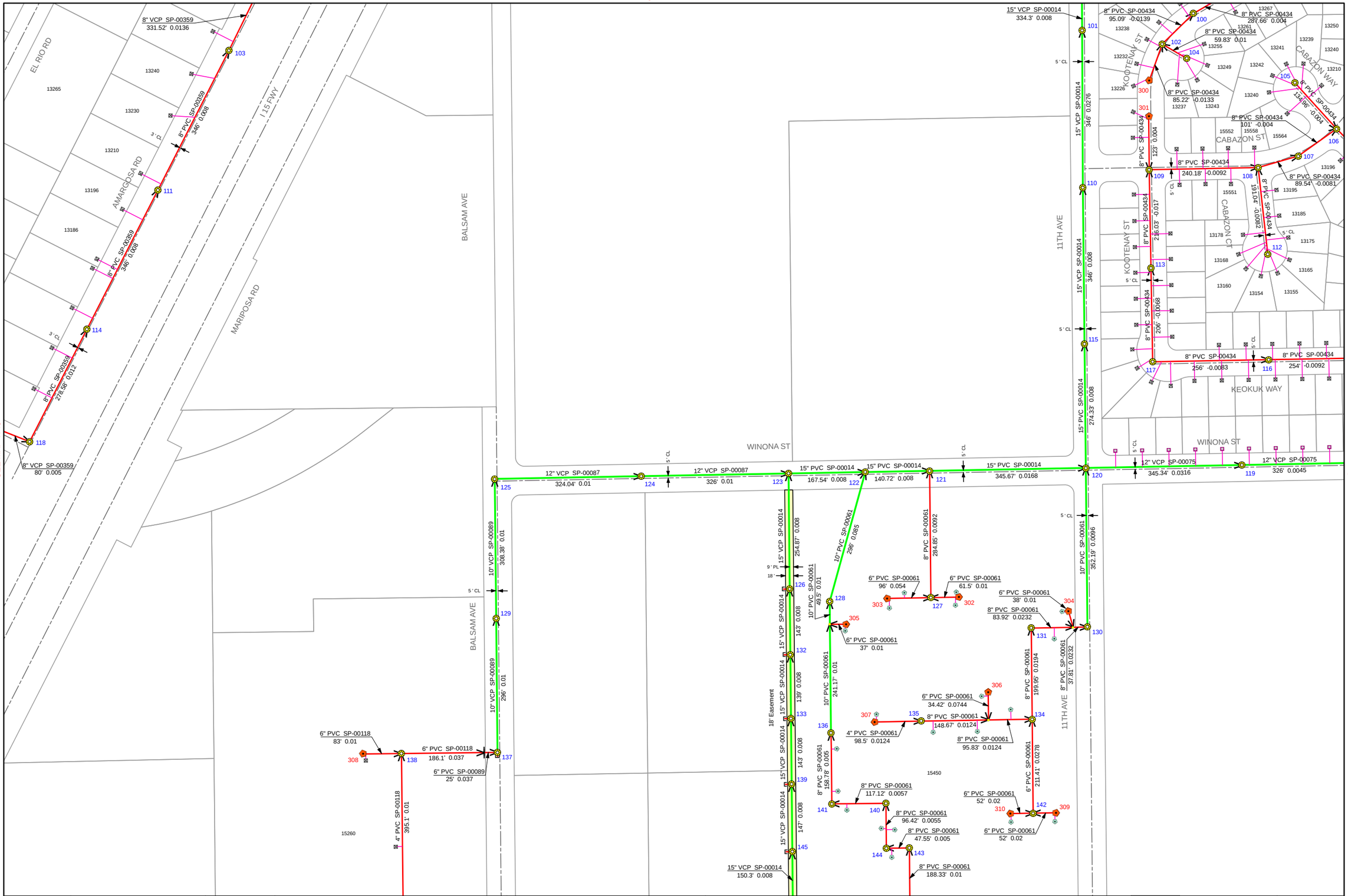

SEE MAP W45

SEE MAP Y45

X45	Scale: 1" = 200' NOT FOR CONSTRUCTION USE		CITY OF VICTORVILLE	Sewer Atlas Book	DISCLAIMER This Map and accompanying Datasheet represent a visual aid intended to assist City of Victorville personnel with the management of Sewer System facilities. Data provided hereon is not a guarantee of actual field conditions nor a substitute for record drawings and field verification.		July 2007	X45

SEE MAP X46

Pipeline, Manhole and Cleanout Data of Tile X45

Pipelines					
Upstream Manhole	Downstream Manhole	Upstream Invert	Downstream Invert	Pipe Length	Slope
304	985	3015.89	3015.51	38.00	0.0100
305	984	3021.73	3021.36	37.00	0.0100
306	991	3025.50	3022.94	34.42	0.0740
307	135	3026.30	3025.06	98.50	0.0120
308	138	3041.51	3040.68	83.00	0.0100
309	142	3028.89	3027.85	52.00	0.0200
310	142	3028.89	3027.85	52.00	0.0200
900	118	3033.11	3032.71	80.00	0.0050
977	126	3022.47	3022.34	13.00	0.0100
984	128	3021.36	3020.84	49.50	0.0100
985	130	3015.51	3014.58	37.81	0.0230
987	132	3023.63	3023.50	13.00	0.0100
989	133	3024.79	3024.66	13.00	0.0100
991	134	3022.94	3021.78	95.83	0.0120
996	137	3033.70	3032.77	25.00	0.0370
998	137	3032.75	3032.67	8.00	0.0100
999	139	3025.97	3025.84	13.00	0.0100
1008	145	3027.18	3027.05	13.00	0.0100

Manholes			
Manhole No	Rim Elevation	Invert Elevation	Depth

Cleanouts	
Cleanout No	Rim Elevation

SEE MAP X44

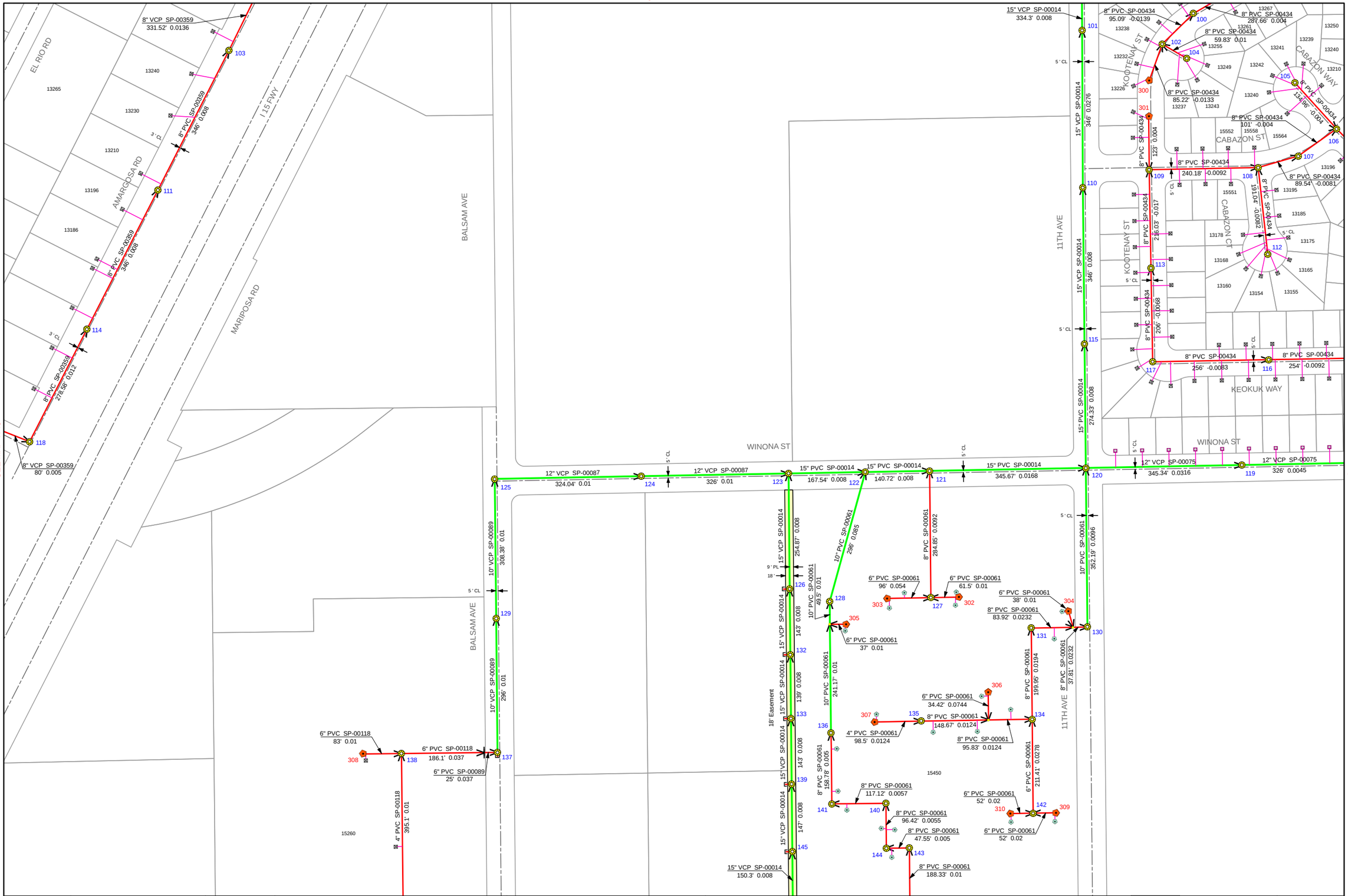

SEE MAP W45

SEE MAP Y45

X45	Scale: 1" = 200' NOT FOR CONSTRUCTION USE		CITY OF VICTORVILLE	Sewer Atlas Book	DISCLAIMER This Map and accompanying Datasheet represent a visual aid intended to assist City of Victorville personnel with the management of Sewer System facilities. Data provided hereon is not a guarantee of actual field conditions nor a substitute for record drawings and field verification.		July 2007	X45

SEE MAP X46

Pipeline, Manhole and Cleanout Data of Tile X46

Pipelines					
Upstream Manhole	Downstream Manhole	Upstream Invert	Downstream Invert	Pipe Length	Slope
100	145	3027.60	3026.57	150.30	0.0080
100	109	3049.81	3048.79	301.00	0.0040
100	116	3052.40	3047.50	342.00	0.0140
101	138	3044.73	3040.78	395.10	0.0100
102	103	2930.40	2929.10	129.61	0.0100
103	143	3028.90	3027.00	188.33	0.0100
104	100	3030.07	3027.80	294.74	0.0080
105	104	3034.98	3030.43	321.00	0.0150
106	105	3040.81	3035.18	328.82	0.0180
107	106	3044.63	3041.01	314.01	0.0120
108	107	3047.37	3044.83	301.00	0.0090
109	108	3048.59	3047.57	301.00	0.0040
110	106	3042.63	3041.33	326.00	0.0040
111	110	3043.47	3042.73	186.00	0.0040
112	111	3044.03	3043.47	140.00	0.0040
113	910	3046.61	3045.86	187.00	0.0040
114	112	3045.20	3044.13	268.00	0.0040
115	114	3045.43	3045.20	58.00	0.0040
116	115	3047.40	3045.53	326.00	0.0060
117	116	3048.32	3047.82	111.00	0.0050
300	102	2931.10	2930.60	25.00	0.0200
301	111	3044.26	3043.67	113.00	0.0050
303	117	3049.67	3048.52	259.00	0.0050
902	101	3145.01	3144.93	8.00	0.0100
910	114	3045.87	3045.40	113.00	0.0040

Manholes			
Manhole No	Rim Elevation	Invert Elevation	Depth
100	-999	3027.70	10.31
101	3148.40	3144.73	3.67
102	-999	2930.40	-999
103	-999	2928.90	-999
104	-999	3030.33	-999
105	-999	3035.08	-999
106	-999	3040.91	-999
107	-999	3044.73	-999
108	-999	3047.47	-999
109	-999	3048.69	-999
110	-999	3042.63	7.38
111	3051.06	3043.47	-999
112	-999	3044.03	6.99
113	3053.89	3046.61	7.28
114	3051.19	3045.20	-999
115	3051.00	3045.43	5.57
116	-999	3047.40	8.69
117	-999	3048.42	10.53

Cleanouts	
Cleanout No	Rim Elevation
300	-999
301	3048.00
303	-999

SEE MAP X45

SEE MAP W46

SEE MAP Y46

X46	Scale: 1" = 200' NOT FOR CONSTRUCTION USE		CITY OF VICTORVILLE	Sewer Atlas Book	DISCLAIMER This Map and accompanying Datasheet represent a visual aid intended to assist City of Victorville personnel with the management of Sewer System facilities. Data provided hereon is not a guarantee of actual field conditions nor a substitute for record drawings and field verification.		July 2007	X46

SEE MAP X47

Pipeline, Manhole and Cleanout Data of Tile X47

Pipelines					
Upstream Manhole	Downstream Manhole	Upstream Invert	Downstream Invert	Pipe Length	Slope
100	116	3052.40	3047.50	342.00	0.0140
100	108	3081.07	3076.30	317.81	0.0150
101	100	3060.11	3052.50	346.00	0.0220
102	101	3066.09	3060.21	346.00	0.0170
103	102	3068.89	3066.19	270.00	0.0100
104	103	3069.50	3068.99	36.00	0.0100
105	104	3072.25	3069.60	286.00	0.0100
106	920	3077.08	3076.50	114.48	0.0050
107	105	3075.66	3072.35	331.00	0.0100
108	107	3076.20	3075.76	32.19	0.0150
300	102	3066.93	3066.33	120.20	0.0050
301	104	3069.92	3069.70	43.00	-0.0050
302	108	3076.67	3076.45	43.00	-0.0050
907	102	3066.37	3066.29	8.00	0.0100
918	106	3077.33	3077.28	5.00	0.0100
920	107	3076.50	3075.91	118.54	0.0050
922	107	3075.94	3075.86	8.00	0.0100

Manholes			
Manhole No	Rim Elevation	Invert Elevation	Depth
100	-999	3052.40	-999
101	-999	3060.11	-999
102	-999	3066.09	-999
103	-999	3068.89	-999
104	3078.56	3069.50	9.06
105	-999	3072.25	-999
106	3087.25	3077.08	10.17
107	3084.36	3075.66	8.70
108	3084.14	3076.25	7.89

Cleanouts	
Cleanout No	Rim Elevation
300	3073.99
301	3077.66
302	3083.24

SEE MAP X46

SEE MAP W47

X47	Scale: 1" = 200' NOT FOR CONSTRUCTION USE		CITY OF VICTORVILLE	Sewer Atlas Book	DISCLAIMER This Map and accompanying Datasheet represent a visual aid intended to assist City of Victorville personnel with the management of Sewer System facilities. Data provided hereon is not a guarantee of actual field conditions nor a substitute for record drawings and field verification.		July 2007	X47

SEE MAP X48

Pipeline, Manhole and Cleanout Data of Tile X48

Pipelines					
Upstream Manhole	Downstream Manhole	Upstream Invert	Downstream Invert	Pipe Length	Slope
100	108	3081.07	3076.30	317.81	0.0150
101	100	3082.02	3081.17	43.49	0.0150
102	101	3086.47	3082.02	301.51	0.0150
103	102	3088.81	3086.57	220.00	0.0100
104	103	3090.11	3088.91	130.00	0.0100
105	104	3091.46	3090.21	125.00	0.0100
106	105	3092.26	3091.61	203.00	0.0040
107	106	3092.95	3092.46	186.00	0.0040
108	107	3095.00	3093.15	238.00	0.0080
109	105	3093.74	3091.46	228.00	0.0100
110	121	3101.22	3100.20	260.00	0.0040
111	109	3096.35	3093.84	251.00	0.0100
112	110	3105.83	3101.42	299.43	0.0150
113	912	3098.84	3097.35	186.00	0.0080
114	113	3101.33	3098.99	292.00	0.0080
300	101	3082.81	3082.22	118.00	0.0050
301	103	3089.65	3089.06	118.00	0.0050
302	303	3102.94	3100.30	132.00	0.0200
303	907	3100.30	3095.72	217.53	0.0200
304	109	3094.55	3093.81	140.80	0.0050
305	112	3107.33	3106.05	129.46	0.0100
306	912	3098.73	3097.35	138.12	0.0100
904	107	3093.25	3093.15	46.00	0.0020
908	109	3094.02	3093.94	8.00	0.0100
909	110	3101.74	3101.42	81.50	0.0040
910	111	3096.53	3096.45	8.00	0.0100
912	111	3097.35	3096.53	98.00	0.0080
913	112	3106.41	3106.05	19.97	0.0180
914	305	3107.63	3107.33	14.00	0.0200

Manholes			
Manhole No	Rim Elevation	Invert Elevation	Depth
100	-999	3081.07	-999
101	3091.74	3082.02	9.72
102	-999	3086.47	-999
103	3099.66	3088.86	10.80
104	-999	3090.11	-999
105	-999	3091.46	-999
106	3099.50	3092.36	7.14
107	3099.30	3093.05	6.25
108	3103.52	3095.00	8.52
109	-999	3093.74	-999
110	3106.40	3101.22	5.18
111	-999	3096.35	12.65
112	3111.80	3105.83	5.97
113	3110.80	3098.84	11.96
114	3109.70	3101.33	8.37

Cleanouts	
Cleanout No	Rim Elevation
300	3092.36
301	3095.81
302	3106.90
303	3106.86
304	3003.22
305	3111.70
306	-999

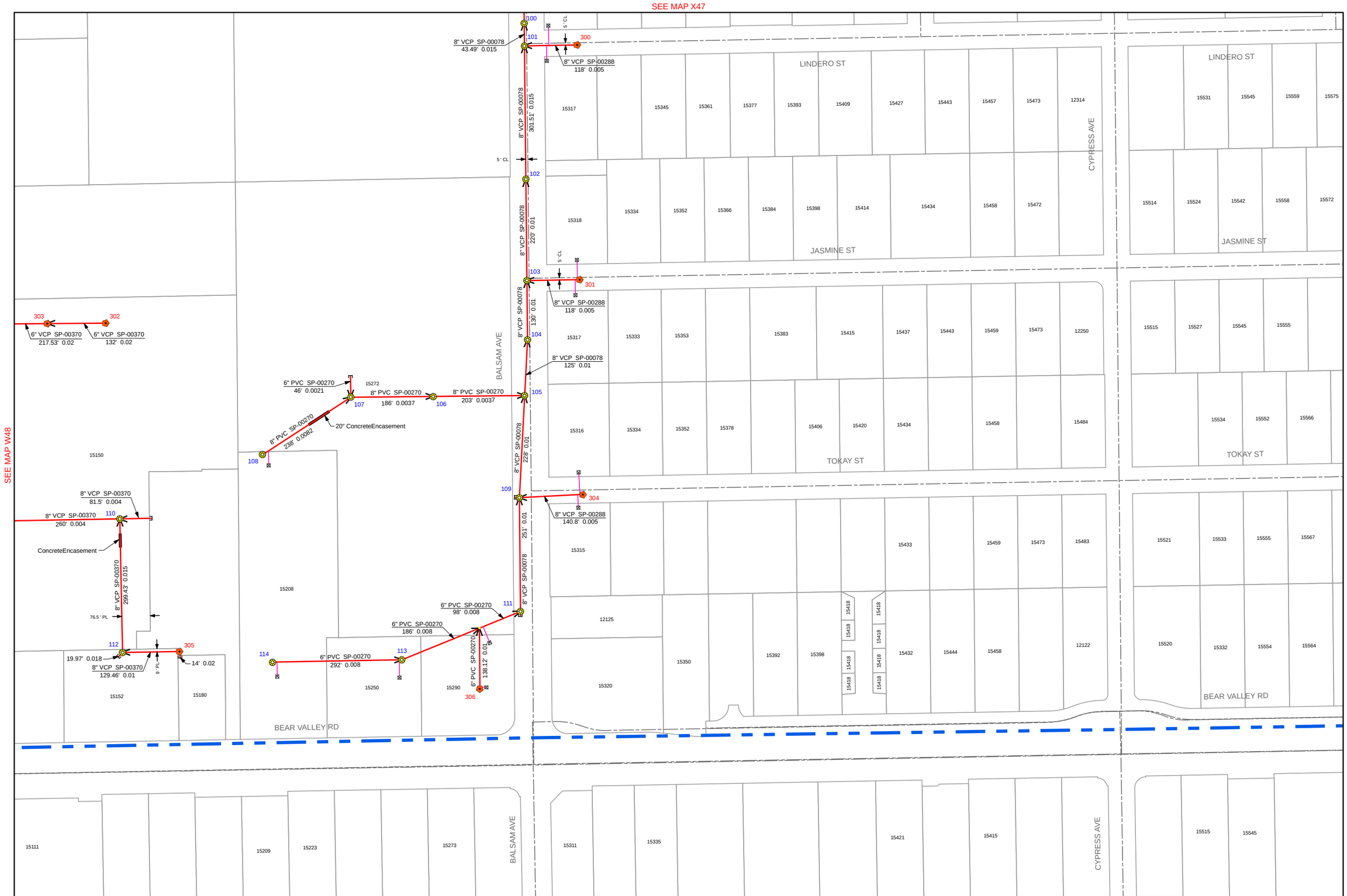

X48	Scale: 1" = 200' NOT FOR CONSTRUCTION USE		CITY OF VICTORVILLE	Sewer Atlas Book	DISCLAIMER This Map and accompanying Datasheet represent a visual aid intended to assist City of Victorville personnel with the management of Sewer System facilities. Data provided hereon is not a guarantee of actual field conditions nor a substitute for record drawings and field verification.		July 2007	X48

Pipeline, Manhole and Cleanout Data of Tile Y30

Pipelines					
Upstream Manhole	Downstream Manhole	Upstream Invert	Downstream Invert	Pipe Length	Slope
100	109	2704.26	2676.36	296.00	0.0930
101	100	2715.66	2704.36	246.00	0.0460
102	101	2733.74	2715.86	386.00	0.0460
103	102	2743.78	2733.94	382.27	0.0260

Manholes			
Manhole No	Rim Elevation	Invert Elevation	Depth
100	-999	2704.26	-999
101	-999	2715.76	-999
102	-999	2733.84	-999
103	-999	2743.88	-999

Cleanouts	
Cleanout No	Rim Elevation



SEE MAP X30

Y30	Scale: 1" = 200' NOT FOR CONSTRUCTION USE		CITY OF VICTORVILLE	Sewer Atlas Book	DISCLAIMER This Map and accompanying Datasheet represent a visual aid intended to assist City of Victorville personnel with the management of Sewer System facilities. Data provided hereon is not a guarantee of actual field conditions nor a substitute for record drawings and field verification.		November 2006	Y30

SEE MAP Y31

Pipeline, Manhole and Cleanout Data of Tile Y31

Pipelines					
Upstream Manhole	Downstream Manhole	Upstream Invert	Downstream Invert	Pipe Length	Slope

Manholes			
Manhole No	Rim Elevation	Invert Elevation	Depth

Cleanouts	
Cleanout No	Rim Elevation

SEE MAP Y30

SEE MAP X31

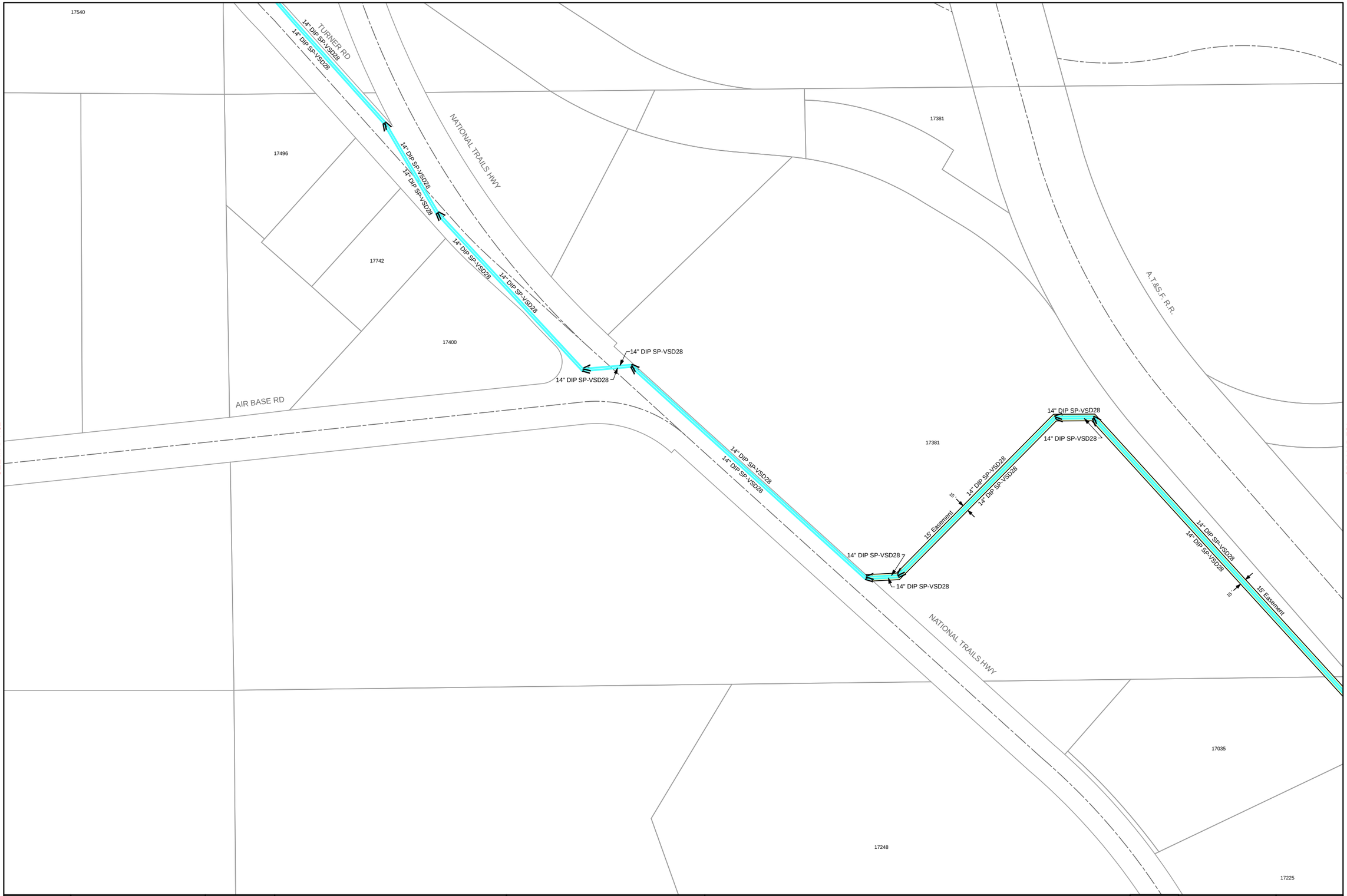

SEE MAP Z31

Y31	Scale: 1" = 200' NOT FOR CONSTRUCTION USE		**CITY OF VICTORVILLE**	**Sewer Atlas Book**	DISCLAIMER This Map and accompanying Datasheet represent a visual aid intended to assist City of Victorville personnel with the management of Sewer System facilities. Data provided hereon is not a guarantee of actual field conditions nor a substitute for record drawings and field verification.		November 2006	Y31

Pipeline, Manhole and Cleanout Data of Tile Y33

Pipelines					
Upstream Manhole	Downstream Manhole	Upstream Invert	Downstream Invert	Pipe Length	Slope
100	101	2825.90	2824.48	283.98	0.0050
101	102	2824.38	2822.85	306.00	0.0050
102	103	2822.75	2809.78	287.95	0.0450
103	104	2809.58	2808.87	142.50	0.0050
104	110	2808.77	2807.29	296.00	0.0050
105	102	2825.24	2822.95	182.11	0.0130
106	101	2840.89	2824.58	243.08	0.0670
107	100	2841.64	2826.10	263.93	0.0590
108	105	2829.41	2825.34	239.34	0.0170
108	113	2829.41	2826.15	326.00	0.0100
109	106	2846.33	2840.99	178.14	0.0300
109	114	2846.33	2842.94	326.09	0.0100
110	112	2807.19	2805.71	296.00	0.0050
111	107	2856.89	2841.74	261.16	0.0580
112	117	2805.61	2804.13	296.00	0.0050
113	119	2826.05	2820.51	326.00	0.0170
114	118	2842.84	2834.36	326.00	0.0260
115	111	2859.35	2856.99	346.96	0.0070
115	120	2859.35	2854.06	293.70	0.0180
116	115	2866.55	2859.55	140.08	0.0500
117	901	2804.03	2802.64	278.79	0.0050
118	123	2834.26	2829.04	326.00	0.0160
119	124	2820.41	2814.64	339.41	0.0170
120	125	2853.96	2843.49	299.24	0.0350
121	122	2874.69	2864.72	280.71	0.0460
122	120	2861.62	2854.16	171.90	0.0430
123	129	2828.94	2826.37	197.45	0.0130
124	130	2814.54	2812.33	184.57	0.0120
125	131	2843.39	2833.71	242.07	0.0400
126	125	2850.73	2843.59	198.37	0.0360
127	128	2873.02	2862.99	209.00	0.0480
128	126	2862.89	2850.83	211.54	0.0570
129	132	2826.27	2820.19	190.00	0.0320
130	137	2812.23	2808.99	324.36	0.0100
131	136	2833.61	2826.15	186.50	0.0400
132	138	2820.09	2815.34	158.18	0.0300
133	134	2863.36	2846.83	303.77	0.0540
134	135	2846.73	2830.19	304.00	0.0540
135	136	2830.09	2826.25	106.77	0.0360
136	101	2826.05	2819.67	245.26	0.0260
137	106	2808.89	2805.92	330.12	0.0090
138	100	2815.24	2811.26	132.69	0.0300
300	111	2863.05	2857.09	129.48	0.0460
301	116	2876.40	2866.65	157.10	0.0620

Manholes			
Manhole No	Rim Elevation	Invert Elevation	Depth
100	2839.80	2825.90	13.90
101	2841.00	2824.38	16.62
102	2833.70	2822.75	10.95
103	2820.60	2809.58	11.02
104	2821.70	2808.77	12.93
105	2834.30	2825.24	9.06
106	2847.40	2840.89	6.51
107	2850.50	2841.64	8.86
108	2837.58	2829.41	8.17
109	2855.10	2846.33	8.77
110	2820.47	2807.19	13.28
111	2865.90	2856.89	9.01
112	2818.97	2805.61	13.36
113	2834.47	2826.05	8.42
114	2851.18	2842.84	8.34
115	2867.70	2859.35	8.35
116	2874.78	2866.55	8.23
117	2817.47	2804.03	13.44
118	2842.60	2834.26	8.34
119	2828.97	2820.41	8.56
120	2862.53	2853.96	8.57
121	2882.28	2874.69	7.59
122	2869.62	2861.62	8.00
123	2837.47	2828.94	8.53
124	2823.13	2814.54	8.59
125	2851.93	2843.39	8.54
126	2858.89	2850.73	8.16
127	2880.78	2873.02	7.76
128	2871.07	2862.89	8.18
129	2834.81	2826.27	8.54
130	2820.95	2812.23	8.72
131	2842.50	2833.61	8.89
132	2828.84	2820.09	8.75
133	2869.20	2863.36	5.84
134	2855.36	2846.73	8.63
135	2838.75	2830.09	8.66
136	2834.68	2826.05	8.63
137	2817.64	2808.89	8.75
138	2823.55	2815.24	8.31

Cleanouts	
Cleanout No	Rim Elevation
300	2869.57
301	2883.12

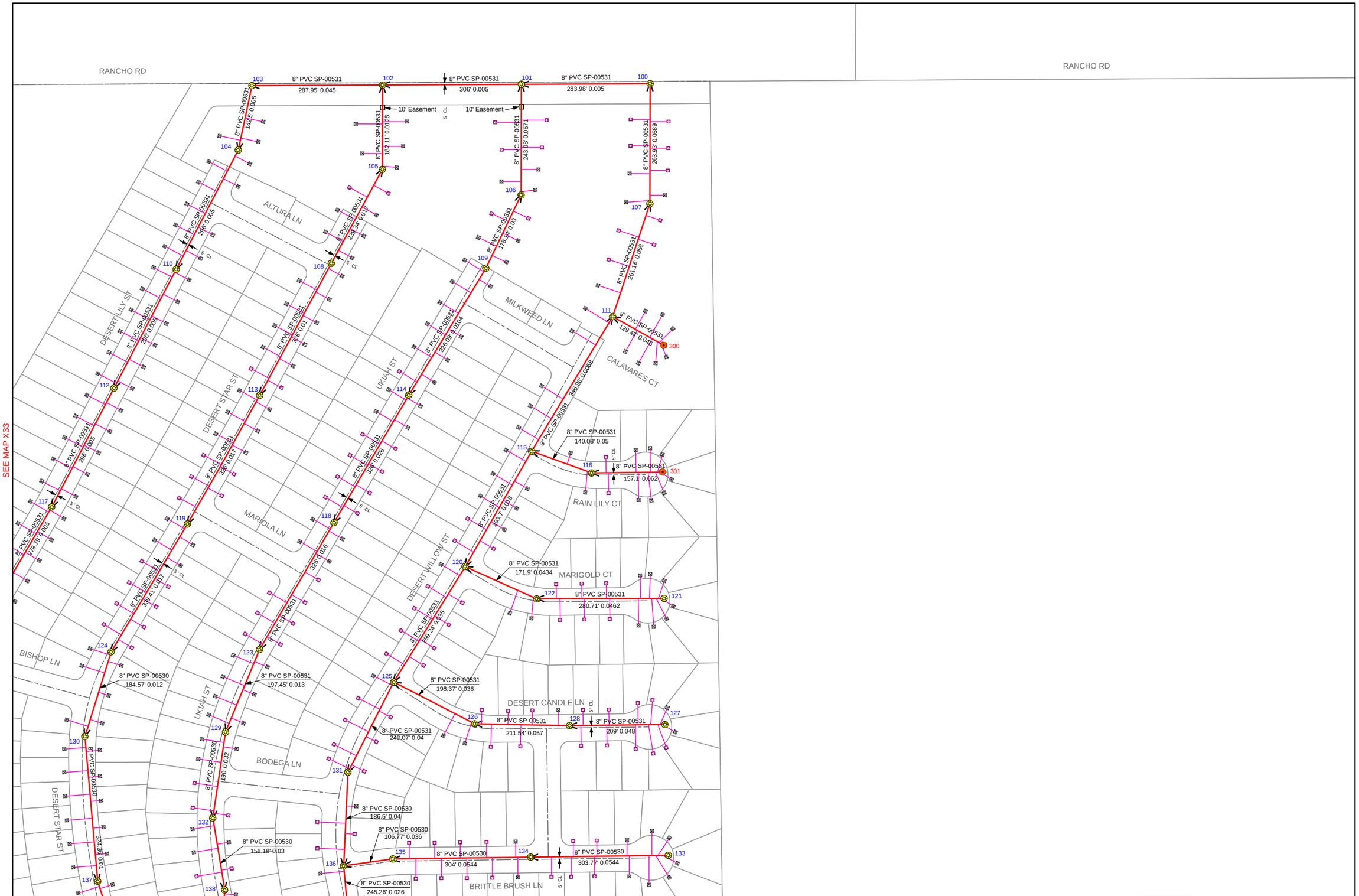

Y33	Scale: 1" = 200' NOT FOR CONSTRUCTION USE		CITY OF VICTORVILLE	Sewer Atlas Book	DISCLAIMER This Map and accompanying Datasheet represent a visual aid intended to assist City of Victorville personnel with the management of Sewer System facilities. Data provided hereon is not a guarantee of actual field conditions nor a substitute for record drawings and field verification.		November 2006	Y33

Pipeline, Manhole and Cleanout Data of Tile Y34

Pipelines					
Upstream Manhole	Downstream Manhole	Upstream Invert	Downstream Invert	Pipe Length	Slope
100	105	2811.16	2807.18	132.69	0.0300
100	173	2820.02	2816.07	186.00	0.0210
101	107	2819.57	2813.09	220.49	0.0290
101	178	2825.76	2819.76	167.00	0.0360
102	103	2859.79	2845.23	274.72	0.0530
102	174	2874.46	2872.20	209.69	-0.0110
103	104	2845.13	2828.65	274.72	0.0600
104	101	2828.55	2819.77	146.36	0.0600
105	106	2807.08	2805.82	105.32	0.0120
106	108	2805.72	2800.47	258.35	0.0200
107	112	2812.99	2807.29	240.24	0.0240
108	102	2800.27	2798.14	212.59	0.0100
109	107	2820.71	2813.19	177.40	0.0420
110	111	2855.53	2839.11	335.00	0.0490
111	109	2839.01	2820.81	322.18	0.0550
112	113	2807.19	2803.62	279.34	0.0130
113	108	2803.42	2800.37	269.78	0.0110
113	177	2811.22	2807.90	288.69	0.0120
114	112	2815.73	2807.39	208.43	0.0400
114	178	2823.53	2819.76	269.36	0.0140
115	110	2791.18	2786.93	346.00	0.0130
116	1016	2855.56	2852.99	144.28	0.0200
117	114	2827.50	2815.83	212.16	0.0550
118	119	2849.34	2843.19	345.88	0.0180
119	117	2843.09	2827.60	276.64	0.0560
120	124	2842.00	2837.75	180.65	0.0230
121	116	2866.31	2855.74	228.32	0.0460
122	115	2794.35	2791.38	224.00	0.0130
123	121	2873.85	2866.45	227.10	0.0330
124	122	2801.63	2794.76	202.00	0.0340
124	131	2835.65	2833.75	178.20	0.0100
125	124	2848.00	2837.85	296.00	0.0340
126	125	2862.01	2848.19	296.00	0.0470
127	126	2871.51	2862.19	211.85	0.0440
128	122	2795.70	2794.40	117.00	0.0130
129	123	2879.86	2873.99	188.30	0.0350
130	141	2893.45	2892.38	198.00	0.0050
130	1109	2893.45	2893.36	5.00	-0.0180
131	142	2835.70	2833.08	140.35	0.0190
132	1205	2887.40	2886.32	215.32	0.0050
133	129	2885.37	2879.99	159.30	0.0340
133	149	2830.19	2815.87	218.00	0.0660
134	127	2883.02	2871.68	270.06	0.0420
135	124	2807.93	2801.83	221.00	0.0270
136	101	2826.05	2819.67	245.26	0.0260
136	137	2892.32	2889.60	256.05	0.0110
137	106	2808.89	2805.92	330.12	0.0090
137	132	2889.50	2887.60	174.62	0.0110
138	100	2815.24	2811.26	132.69	0.0300
138	139	2861.60	2843.76	284.40	0.0630
139	142	2843.51	2832.18	259.34	0.0410
140	138	2870.28	2861.83	145.41	0.0580
141	150	2892.28	2890.94	196.00	0.0060
141	166	2844.00	2828.27	226.53	0.0690
142	1225	2832.98	2831.83	127.52	0.0090

Manholes			
Manhole No	Rim Elevation	Invert Elevation	Depth
100	2819.54	2811.16	8.38
101	2828.17	2819.57	8.60
102	2866.23	2859.79	6.44
103	2853.32	2845.13	8.19
104	2836.60	2828.55	8.05
105	2815.56	2807.08	8.48
106	2814.32	2805.72	8.60
107	2823.40	2812.99	10.41
108	2810.67	2800.27	10.40
109	2829.21	2820.71	8.50
110	2862.33	2855.53	6.80
111	2847.51	2839.01	8.50
112	2818.43	2807.19	11.24
113	2814.29	2803.42	10.87
114	2824.24	2815.73	8.51
115	-999	2791.28	-999
116	2866.49	2855.56	10.93
117	2835.79	2827.50	8.29
118	2858.59	2849.34	9.25
119	2851.23	2843.09	8.14
120	2850.69	2842.00	8.69
121	2874.23	2866.31	7.92
122	2809.00	2794.83	14.17
123	2882.20	2873.85	8.35
124	2846.71	2835.65	11.06
125	2856.85	2848.00	8.85
126	2870.03	2862.01	8.02
127	2879.28	2871.51	7.77
128	-999	2795.70	-999
129	2888.15	2879.86	8.29
130	2901.43	2893.45	7.98
131	2843.74	2835.70	8.04
132	2894.80	2887.40	7.40
133	2893.64	2885.37	8.27
134	2891.16	2883.02	8.14
135	2815.87	2807.93	7.94
136	2900.31	2892.32	7.99
137	2897.16	2889.50	7.66
138	2869.81	2861.60	8.21
139	2853.08	2843.51	9.57
140	2878.18	2870.28	7.90
141	2900.42	2892.28	8.14
142	2842.16	2832.98	9.18
143	-999	2799.75	-999
144	2886.60	2878.70	7.90
145	2894.09	2885.97	8.12
146	2894.37	2886.46	7.91
147	2817.90	2810.49	7.41
148	2895.12	2886.98	8.14
149	2824.30	2815.67	8.63
150	2899.15	2890.94	8.21
151	2897.46	2889.41	8.05
152	2853.93	2845.77	8.16
153	2867.26	2858.87	8.39
154	2845.38	2837.19	8.19

Cleanouts	
Cleanout No	Rim Elevation

SEE MAP Y33

Y34	Scale: 1" = 200' NOT FOR CONSTRUCTION USE		CITY OF VICTORVILLE	Sewer Atlas Book	DISCLAIMER This Map and accompanying Datasheet represent a visual aid intended to assist City of Victorville personnel with the management of Sewer System facilities. Data provided hereon is not a guarantee of actual field conditions nor a substitute for record drawings and field verification.		July 2007	Y34

SEE MAP Y35

Pipeline, Manhole and Cleanout Data of Tile Y34

Pipelines					
Upstream Manhole	Downstream Manhole	Upstream Invert	Downstream Invert	Pipe Length	Slope
143	128	2799.65	2795.75	346.00	0.0120
144	140	2878.70	2870.51	141.28	0.0580
145	160	2885.97	2884.44	277.47	0.0050
146	134	2886.46	2883.12	290.36	0.0120
147	135	2810.49	2808.13	255.24	0.0090
148	145	2886.98	2886.17	109.73	-0.0070
149	147	2815.67	2810.69	178.00	0.0280
150	151	2890.94	2889.51	265.30	0.0050
151	1283	2889.41	2888.50	170.75	0.0050
152	154	2845.77	2837.40	163.02	0.0510
153	152	2858.87	2846.05	184.97	0.0690
154	159	2837.19	2830.23	140.51	0.0500
155	143	2803.68	2799.85	346.00	0.0120
156	147	2812.50	2810.69	201.02	0.0090
157	144	2884.62	2878.80	311.00	0.0190
158	148	2888.05	2887.08	140.07	-0.0070
159	171	2830.13	2829.22	182.17	0.0050
160	174	2884.34	2872.16	301.88	0.0400
161	152	2848.19	2845.97	106.95	0.0210
162	153	2869.50	2859.13	161.57	0.0640
163	156	2814.13	2812.70	148.00	0.0100
164	158	2888.69	2888.16	106.52	-0.0050
165	156	2815.51	2812.70	168.00	0.0170
166	165	2827.99	2815.84	146.00	0.0830
167	160	2885.30	2884.54	152.77	0.0050
168	169	2895.09	2892.14	238.01	0.0120
169	1361	2892.04	2890.00	185.61	0.0110
170	162	2872.13	2869.60	162.36	0.0160
171	181	2829.12	2828.21	182.00	0.0050
172	164	2889.30	2888.79	102.66	-0.0050
172	179	2889.30	2887.09	111.54	0.0200
173	163	2815.87	2814.33	145.57	0.0110
174	180	2872.00	2852.93	291.00	0.0660
175	167	2885.96	2885.40	111.00	0.0050
176	161	2851.20	2848.29	262.27	0.0110
177	155	2807.70	2803.88	346.00	0.0120
178	173	2819.56	2816.07	204.21	0.0170
179	103	2886.99	2883.80	104.04	0.0310
180	115	2861.54	2852.87	245.74	0.0360
181	903	2828.11	2827.87	48.18	0.0050
182	175	2887.00	2886.06	108.00	0.0090
910	180	2852.67	2828.96	301.30	0.0790
1012	116	2856.24	2855.76	43.22	0.0110
1016	118	2852.99	2849.44	199.37	0.0180
1031	121	2866.69	2866.31	36.60	0.0050
1054	123	2874.37	2874.05	52.67	0.0060
1057	122	2795.22	2794.83	5.00	0.0780
1205	145	2886.32	2886.07	49.22	0.0050
1225	159	2831.83	2830.23	180.83	0.0090
1283	158	2888.50	2888.26	45.25	0.0050
1361	172	2890.00	2889.50	45.05	0.0110

Manholes			
Manhole No	Rim Elevation	Invert Elevation	Depth
155	-999	2803.78	-999
156	2820.01	2812.50	7.51
157	2892.56	2884.62	7.94
158	2896.39	2888.06	8.33
159	2838.13	2830.13	8.00
160	2892.25	2884.34	7.91
161	2855.91	2848.19	7.72
162	2877.63	2869.50	8.13
163	2822.07	2814.13	7.94
164	2897.46	2888.69	8.77
165	2825.94	2815.51	10.43
166	2836.18	2827.99	8.19
167	2893.38	2885.30	8.08
169	2900.22	2892.04	8.18
170	2880.16	2872.13	8.03
171	2839.66	2829.12	10.54
172	2897.75	2889.30	8.45
173	2824.10	2815.87	8.23
174	2880.47	2872.00	8.47
175	2894.21	2885.96	8.25
176	2858.79	2851.20	7.59
177	-999	2807.80	-999
178	2827.76	2819.56	8.20
179	2895.04	2886.99	8.05
180	2861.43	2852.67	8.76
181	2840.80	2828.11	12.69
182	2895.21	2887.00	8.21

Cleanouts	
Cleanout No	Rim Elevation

SEE MAP Y33

Y34	Scale: 1" = 200' NOT FOR CONSTRUCTION USE		CITY OF VICTORVILLE	Sewer Atlas Book	DISCLAIMER This Map and accompanying Datasheet represent a visual aid intended to assist City of Victorville personnel with the management of Sewer System facilities. Data provided hereon is not a guarantee of actual field conditions nor a substitute for record drawings and field verification.		July 2007	Y34

SEE MAP Y35

Pipeline, Manhole and Cleanout Data of Tile Y35

Pipelines					
Upstream Manhole	Downstream Manhole	Upstream Invert	Downstream Invert	Pipe Length	Slope
100	173	2820.02	2816.07	186.00	0.0210
100	199	2846.90	2842.46	317.60	0.0140
100	201	2862.30	2858.89	184.04	0.0200
101	178	2825.76	2819.76	167.00	0.0360
101	202	2870.80	2869.00	301.00	0.0060
102	174	2874.46	2872.20	209.69	-0.0110
102	200	2843.79	2840.14	346.00	0.0110
103	108	2883.68	2880.15	117.69	0.0300
103	203	2843.97	2839.20	233.67	0.0200
104	109	2827.46	2819.26	317.71	0.0260
105	107	2888.20	2885.49	305.00	0.0090
106	104	2831.66	2827.66	35.34	0.1130
107	914	2885.39	2884.34	93.79	0.0110
108	110	2844.40	2827.76	256.00	0.0650
108	122	2879.90	2869.33	185.09	0.0570
109	113	2819.05	2811.61	147.75	0.0520
110	101	2827.50	2825.96	154.66	0.0100
111	100	2823.00	2820.12	161.00	0.0180
112	105	2889.49	2888.40	116.00	0.0090
112	124	2889.54	2888.87	133.00	0.0050
112	128	2841.86	2830.10	256.00	0.0460
113	177	2811.22	2807.90	288.69	0.0120
114	178	2823.53	2819.76	269.36	0.0140
115	117	2868.49	2861.65	173.00	0.0280
116	102	2875.56	2874.58	200.70	-0.0050
118	113	2813.33	2811.61	86.00	0.0200
119	118	2817.15	2813.53	111.34	0.0330
120	113	2811.80	2811.61	52.21	0.0120
120	144	2848.65	2833.55	236.00	0.0640
121	110	2834.30	2827.84	76.00	0.0850
122	129	2869.10	2859.81	123.19	0.0750
123	119	2819.91	2817.35	170.64	0.0150
124	134	2888.77	2887.93	168.87	0.0050
125	124	2893.83	2888.97	304.00	-0.0160
126	106	2838.16	2832.10	299.00	0.0200
126	150	2855.19	2845.00	286.66	0.0360
127	122	2873.50	2869.30	144.00	0.0290
128	130	2829.88	2826.26	151.00	0.0240
129	139	2859.51	2854.22	155.83	0.0330
130	123	2825.94	2820.11	171.40	0.0340
131	126	2841.22	2838.36	149.22	0.0100
131	160	2862.61	2857.27	142.58	0.0610
132	131	2845.81	2841.42	219.56	0.0200
133	132	2850.36	2845.91	227.23	0.0200
134	147	2887.83	2885.84	234.00	0.0090
134	177	2870.47	2852.44	344.34	0.0520
135	133	2851.95	2850.56	81.21	0.0170
136	127	2879.20	2873.64	153.35	0.0360
137	130	2827.45	2826.14	105.20	0.0120
138	135	2853.53	2852.15	81.21	0.0170
140	120	2815.54	2811.94	346.00	0.0110
141	142	2888.39	2883.60	243.36	0.0200
142	136	2883.50	2879.32	135.88	0.0310
143	138	2855.35	2853.73	84.46	0.0190
143	138	2855.35	2853.73	84.46	0.0190

Manholes			
Manhole No	Rim Elevation	Invert Elevation	Depth
100	2828.17	2820.02	8.15
101	2833.93	2825.76	8.17
102	2882.45	2874.46	7.99
103	2891.67	2883.68	7.99
104	2840.81	2827.46	13.35
105	2896.45	2888.20	8.25
106	2841.30	2831.66	9.64
107	2893.51	2885.39	8.12
108	2887.84	2879.90	7.94
109	2826.50	2819.05	7.45
110	2839.79	2827.50	12.29
111	2831.32	2823.00	8.32
112	2897.48	2889.54	7.94
113	2823.50	2811.61	12.28
114	2831.65	2823.53	8.12
115	2869.87	2861.54	8.33
116	2883.68	2875.56	8.12
117	2874.78	2866.49	8.29
118	2824.50	2813.33	11.17
119	2827.50	2817.15	10.35
120	-999	2811.80	-999
121	2842.47	2834.30	8.17
122	2877.19	2869.10	8.09
123	2831.50	2819.91	11.59
124	2899.35	2888.77	10.58
125	2900.85	2893.83	7.02
126	2846.42	2838.16	8.26
127	2881.67	2873.50	8.17
128	2838.22	2829.88	8.34
129	2867.77	2859.51	8.26
130	2835.00	2825.94	9.06
131	2849.49	2841.22	8.27
132	2853.96	2845.81	8.15
133	2858.58	2850.36	8.22
134	2897.82	2887.83	9.99
135	2860.27	2851.95	8.32
136	2887.38	2879.20	8.18
137	2835.49	2827.45	8.04
138	2861.95	2853.53	8.42
139	2862.40	2854.15	8.25
140	-999	2815.64	-999
141	2896.47	2888.37	8.10
142	2891.91	2883.50	8.41
143	2863.70	2855.35	8.35
144	2841.95	2833.35	8.60
145	2838.46	2830.55	7.91
146	2865.44	2857.16	8.28
147	2893.86	2885.70	8.16
148	2867.40	2859.26	8.14
149	2848.00	2838.08	9.92
150	2853.74	2844.80	8.94
151	2888.79	2880.50	8.29
152	2869.62	2861.32	8.30
153	2878.55	2869.69	8.86
154	2870.22	2861.48	8.74

Cleanouts	
Cleanout No	Rim Elevation
300	-999
301	-999
302	-999
303	-999
304	-999

Y35	Scale: 1" = 200' NOT FOR CONSTRUCTION USE	CITY OF VICTORVILLE	Sewer Atlas Book	DISCLAIMER This Map and accompanying Datasheet represent a visual aid intended to assist City of Victorville personnel with the management of Sewer System facilities. Data provided hereon is not a guarantee of actual field conditions nor a substitute for record drawings and field verification.	July 2007	Y35

Pipeline, Manhole and Cleanout Data of Tile Y35

Pipelines					
Upstream Manhole	Downstream Manhole	Upstream Invert	Downstream Invert	Pipe Length	Slope
144	145	2833.35	2830.75	116.00	0.0220
145	137	2830.55	2827.65	106.52	0.0270
146	143	2857.16	2855.55	84.46	0.0190
147	157	2885.70	2882.20	149.62	0.0230
148	146	2859.26	2857.36	84.18	0.0230
149	159	2838.08	2836.66	283.58	0.0050
150	155	2844.80	2843.05	149.34	0.0120
151	153	2880.50	2869.92	216.92	0.0490
152	148	2861.32	2859.46	84.18	0.0220
152	154	2861.48	2861.17	12.04	0.0220
152	194	2855.66	2854.81	213.00	0.0040
153	154	2869.69	2861.68	216.18	0.0030
155	145	2842.85	2830.75	239.13	0.0510
156	140	2819.35	2815.65	346.00	0.0110
157	151	2882.00	2880.60	160.39	0.0090
158	157	2886.18	2882.20	79.62	-0.0050
159	168	2836.46	2835.98	45.53	0.0110
160	150	2853.97	2845.00	273.42	0.0330
161	162	2888.92	2886.96	194.18	0.0010
162	163	2886.85	2875.80	327.00	0.0340
163	164	2875.70	2870.35	326.00	0.0160
164	166	2870.23	2860.20	256.00	0.0390
165	156	2823.02	2819.55	326.00	0.0110
166	167	2860.10	2843.00	226.00	0.0760
167	168	2842.75	2835.85	139.73	0.0490
168	198	2855.56	2851.00	289.00	0.0160
168	1155	2835.75	2833.76	144.24	0.0140
169	178	2848.88	2847.81	265.95	0.0040
170	175	2833.50	2833.05	81.84	0.0050
171	169	2849.62	2849.08	134.63	0.0040
172	1161	2832.45	2832.25	6.00	0.0400
173	165	2823.58	2823.22	71.97	0.0050
173	165	2823.58	2823.22	71.97	0.0050
174	173	2832.15	2823.83	15.00	0.5450
175	174	2833.25	2832.47	174.26	0.0050
176	173	2831.52	2823.98	21.53	0.3570
177	179	2852.24	2851.00	308.86	0.0040
178	170	2847.61	2833.70	290.90	0.0480
179	103	2886.99	2883.80	104.04	0.0310
179	180	2850.85	2850.81	8.80	0.0040
180	115	2861.54	2852.87	245.74	0.0360
180	171	2850.61	2849.82	194.60	0.0040
181	192	2837.31	2836.45	216.24	0.0040
181	903	2828.11	2827.87	48.18	0.0050
182	193	2882.70	2873.45	241.00	0.0380
183	185	2853.50	2853.10	75.64	0.0050
184	167	2844.38	2843.10	313.00	0.0040
185	179	2852.89	2851.05	170.88	0.0110
186	178	2854.09	2847.81	209.42	0.0300
187	176	2835.90	2832.24	340.00	0.0110
188	189	2859.12	2852.10	270.08	0.0260
189	196	2852.01	2845.35	316.01	0.0200
190	181	2840.78	2837.51	194.90	0.0170
191	188	2862.08	2859.10	114.54	0.0260
192	187	2836.25	2836.00	63.07	0.0040

Manholes			
Manhole No	Rim Elevation	Invert Elevation	Depth
155	2851.56	2842.85	8.71
156	-999	2819.45	-999
157	2891.44	2882.00	9.44
158	2893.70	2886.18	7.52
159	2844.50	2836.46	8.04
160	2863.40	2853.97	9.43
162	-999	2886.85	-999
163	-999	2875.70	-999
164	-999	2870.23	-999
165	-999	2823.02	-999
166	-999	2860.10	-999
167	-999	2842.75	-999
168	-999	2835.85	-999
169	-999	2848.88	-999
170	-999	2833.50	-999
171	-999	2849.62	-999
172	-999	2832.25	-999
173	-999	2823.58	-999
174	-999	2832.27	-999
175	-999	2833.15	-999
176	-999	2832.24	-999
177	-999	2852.24	-999
178	-999	2847.61	-999
179	-999	2850.85	-999
180	-999	2850.61	-999
181	-999	2837.51	-999
182	-999	2882.70	-999
183	-999	2853.50	-999
184	-999	2844.38	-999
185	-999	2852.89	-999
186	-999	2854.09	-999
187	2840.24	2836.00	4.24
188	2865.65	2859.10	6.55
189	-999	2852.01	-999
190	-999	2840.78	-999
191	-999	2862.08	-999
192	-999	2836.25	-999
193	-999	2873.44	-999
194	-999	2854.61	-999
195	-999	2854.60	-999
196	-999	2845.71	-999
197	-999	2837.27	-999
198	-999	2850.76	-999
199	-999	2842.26	-999
200	2844.81	2840.04	4.77
201	-999	2858.79	-999
202	-999	2868.80	-999
203	-999	2839.00	-999
204	-999	2892.70	-999

Cleanouts	
Cleanout No	Rim Elevation

Y35	Scale: 1" = 200' NOT FOR CONSTRUCTION USE	CITY OF VICTORVILLE	Sewer Atlas Book	DISCLAIMER This Map and accompanying Datasheet represent a visual aid intended to assist City of Victorville personnel with the management of Sewer System facilities. Data provided hereon is not a guarantee of actual field conditions nor a substitute for record drawings and field verification.	July 2007	Y35

Pipeline, Manhole and Cleanout Data of Tile Y35

Pipelines					
Upstream Manhole	Downstream Manhole	Upstream Invert	Downstream Invert	Pipe Length	Slope
193	191	2873.44	2862.20	304.50	0.0370
194	183	2854.61	2853.70	206.11	0.0040
195	194	2855.11	2854.81	74.00	0.0040
196	184	2845.71	2844.55	282.72	0.0040
197	192	2837.27	2836.45	204.00	0.0040
198	190	2850.76	2841.00	266.95	0.0370
199	190	2842.26	2841.00	316.00	0.0040
200	187	2839.94	2836.10	363.45	0.0110
201	195	2858.69	2854.60	212.96	0.0200
202	195	2868.80	2855.31	327.69	0.0410
203	197	2839.00	2837.47	205.33	0.0070
204	193	2882.69	2873.70	271.00	0.0330
300	149	2844.65	2838.28	88.52	0.0720
300	204	2893.55	2893.10	88.00	0.0050
301	182	2885.93	2882.80	181.00	0.0180
302	180	2860.08	2850.61	118.00	0.0790
303	186	2857.76	2854.29	140.41	0.0250
304	188	2860.88	2859.30	158.00	-0.0100
903	104	2827.87	2827.66	41.00	-0.0050
910	104	2828.96	2827.77	15.04	0.0790
910	180	2852.67	2828.96	301.30	0.0790
914	103	2884.33	2883.68	42.70	0.0110
973	109	2820.10	2819.26	40.00	0.0210
1032	130	2826.26	2826.14	5.00	0.0240
1098	152	2862.36	2861.52	18.00	0.0420
1155	165	2833.56	2823.22	80.00	0.1260
1156	172	2833.56	2827.93	150.76	0.0900
1156	172	2833.56	2827.93	150.76	0.0900
1165	1169	2832.27	2832.24	7.39	0.0040

Manholes			
Manhole No	Rim Elevation	Invert Elevation	Depth

Cleanouts	
Cleanout No	Rim Elevation

Y35	Scale: 1" = 200' NOT FOR CONSTRUCTION USE	CITY OF VICTORVILLE	Sewer Atlas Book	DISCLAIMER This Map and accompanying Datasheet represent a visual aid intended to assist City of Victorville personnel with the management of Sewer System facilities. Data provided hereon is not a guarantee of actual field conditions nor a substitute for record drawings and field verification.	July 2007	Y35

Pipeline, Manhole and Cleanout Data of Tile Y36

Pipelines

Upstream Manhole	Downstream Manhole	Upstream Invert	Downstream Invert	Pipe Length	Slope
100	203	2862.30	2858.89	184.04	0.0200
100	201	2846.90	2842.46	317.60	0.0140
101	204	2870.80	2869.00	301.00	0.0060
102	202	2843.79	2840.14	346.00	0.0110
102	158	2865.64	2863.44	296.00	0.0080
103	205	2843.97	2839.20	233.67	0.0200
103	167	2868.70	2867.74	163.31	0.0060
104	120	2867.23	2861.39	321.00	-0.0180
104	160	2883.66	2880.80	317.17	0.0090
105	100	2869.00	2862.60	322.55	0.0200
105	162	2914.61	2908.78	308.00	0.0190
106	100	2854.16	2847.10	176.40	0.0400
106	166	2871.00	2869.58	345.48	0.0040
107	101	2873.80	2871.00	298.00	0.0090
107	164	2913.09	2911.27	332.33	0.0050
108	111	2848.95	2847.70	313.94	0.0040
109	111	2853.30	2847.70	216.00	0.0260
110	109	2861.00	2853.50	241.28	0.0310
111	102	2847.32	2843.99	316.00	0.0110
112	108	2850.36	2849.15	200.06	0.0060
113	105	2875.17	2869.20	248.34	0.0240
114	110	2865.80	2861.20	275.97	0.0170
115	114	2878.42	2866.00	175.75	0.0710
116	112	2854.60	2850.56	160.46	0.0250
117	115	2890.47	2878.62	197.56	0.0600
118	119	2859.67	2858.40	127.00	-0.0100
119	116	2859.70	2854.80	159.00	0.0310
120	118	2861.19	2859.87	131.49	-0.0100
121	113	2880.95	2875.37	232.45	0.0240
122	130	2864.00	2860.20	221.00	0.0110
123	121	2884.32	2881.15	189.24	0.0170
124	109	2855.18	2854.24	335.00	0.0030
125	111	2850.82	2847.52	346.00	0.0100
126	123	2885.46	2884.52	234.17	0.0040
127	114	2869.83	2866.00	346.00	0.0110
128	119	2864.95	2859.84	166.00	0.0310
129	117	2899.17	2890.96	344.44	0.0240
130	137	2860.00	2859.08	221.00	0.0040
131	121	2887.62	2881.15	250.93	0.0260
132	125	2853.82	2851.02	296.00	0.0100
133	142	2869.95	2868.40	330.21	0.0050
134	128	2872.05	2865.15	278.15	0.0250
135	126	2899.22	2885.66	341.33	0.0400
136	132	2855.18	2854.02	74.90	0.0160
137	136	2858.87	2855.78	119.23	0.0260
138	131	2893.30	2887.82	249.25	0.0220
139	148	2901.92	2892.45	296.00	0.0320
140	134	2876.00	2872.25	211.25	0.0180
141	136	2858.14	2855.18	187.10	0.0160
142	149	2868.04	2867.39	170.62	0.0050
143	138	2899.76	2893.50	249.25	0.0250
144	143	2900.96	2900.00	243.10	0.0040
145	144	2909.06	2901.16	241.00	0.0330
146	135	2900.76	2899.42	336.00	0.0040
147	140	2880.00	2876.20	155.78	0.0240

Manholes

Manhole No	Rim Elevation	Invert Elevation	Depth
100	-999	2846.90	-999
101	-999	2870.80	-999
102	2851.60	2843.89	7.71
103	-999	2843.97	-999
105	-999	2869.00	-999
106	-999	2854.16	-999
107	-999	2873.80	-999
108	-999	2848.95	-999
109	-999	2853.30	-999
110	-999	2861.00	-999
111	2851.44	2847.42	4.02
112	-999	2850.36	-999
113	-999	2875.27	-999
114	-999	2865.80	-999
115	-999	2878.42	-999
116	-999	2854.60	-999
117	-999	2890.47	-999
118	-999	2859.67	-999
119	-999	2858.02	-999
120	-999	2861.19	-999
121	-999	2880.95	-999
122	-999	2864.00	-999
123	-999	2884.32	-999
124	-999	2855.18	-999
125	2860.70	2850.92	9.78
126	-999	2885.46	-999
127	-999	2869.93	-999
128	-999	2864.95	-999
129	-999	2899.27	-999
130	-999	2860.00	-999
131	-999	2887.62	-999
132	2863.90	2853.92	9.98
133	-999	2869.95	-999
134	-999	2872.05	-999
135	-999	2899.22	-999
136	-999	2855.18	-999
137	-999	2858.87	-999
138	-999	2893.30	-999
139	-999	2901.92	-999
140	-999	2876.20	-999
141	2865.40	2858.24	7.16
142	-999	2868.04	-999
143	-999	2899.76	-999
144	-999	2900.96	-999
145	-999	2909.06	-999
146	-999	2900.76	-999
147	-999	2880.00	-999
148	-999	2892.25	-999
149	-999	2867.17	-999
150	2864.70	2860.94	3.76
151	-999	2877.25	-999
152	-999	2886.31	-999
153	-999	2872.75	-999
154	-999	2884.00	-999
155	-999	2865.90	-999

Cleanouts

Cleanout No	Rim Elevation
300	2901.50
301	-999
302	-999
303	-999
304	-999
305	-999
306	-999

SEE MAP Y35

SEE MAP X36

SEE MAP Z36

SEE MAP Y37

Y36	Scale: 1" = 200' NOT FOR CONSTRUCTION USE		CITY OF VICTORVILLE	Sewer Atlas Book	DISCLAIMER This Map and accompanying Datasheet represent a visual aid intended to assist City of Victorville personnel with the management of Sewer System facilities. Data provided hereon is not a guarantee of actual field conditions nor a substitute for record drawings and field verification.		July 2007	Y36

Pipeline, Manhole and Cleanout Data of Tile Y36

Pipelines					
Upstream Manhole	Downstream Manhole	Upstream Invert	Downstream Invert	Pipe Length	Slope
148	152	2892.25	2886.50	160.76	0.0360
149	156	2867.17	2866.38	203.30	0.0050
150	141	2860.84	2858.34	266.00	0.0100
151	149	2877.25	2867.39	195.52	0.0500
152	151	2886.31	2877.44	221.72	0.0400
153	167	2872.75	2867.74	297.06	0.0170
154	147	2884.00	2880.20	238.97	0.0160
155	150	2865.90	2861.38	282.50	0.0160
156	155	2866.28	2866.10	6.00	0.0360
157	156	2871.00	2866.48	124.47	0.0360
158	146	2903.18	2900.96	165.00	0.0140
158	150	2863.24	2861.04	296.00	0.0080
159	100	2892.70	2891.95	187.34	0.0040
160	157	2881.06	2871.20	190.17	0.0520
161	160	2899.95	2881.26	334.00	0.0560
162	161	2908.58	2900.15	309.00	0.0270
163	162	2909.90	2908.78	233.00	0.0050
164	163	2911.07	2910.10	201.67	0.0050
165	172	2910.00	2905.20	266.00	0.0180
166	155	2869.33	2866.18	221.52	0.0140
167	1130	2867.60	2860.00	48.76	0.1630
167	1131	2867.60	2860.00	48.76	0.1630
168	200	2855.56	2851.00	289.00	0.0160
169	168	2860.32	2855.66	289.34	0.0160
300	206	2893.55	2893.10	88.00	0.0050
301	108	2850.31	2849.15	191.00	0.0060
302	127	2870.77	2870.03	73.00	0.0710
303	129	2901.91	2899.37	108.00	0.0240
304	133	2882.35	2870.13	191.00	0.0640
305	143	2904.87	2900.00	183.87	0.0270
306	153	2873.30	2872.95	85.94	0.0040
1072	150	2861.69	2861.61	8.00	0.0100
1130	900	2860.00	2860.00	45.00	0.0000
1131	902	2860.00	2860.00	45.00	0.0000

Manholes			
Manhole No	Rim Elevation	Invert Elevation	Depth
156	-999	2866.38	-999
157	-999	2871.00	-999
158	2868.60	2863.34	5.26
159	-999	2892.70	-999
160	-999	2881.06	-999
161	-999	2899.95	-999
162	-999	2908.58	-999
163	-999	2910.00	-999
164	-999	2911.07	-999
165	-999	2910.00	-999
166	-999	2869.33	-999
167	-999	2867.60	-999
168	-999	2855.66	-999
169	-999	2860.32	-999

Cleanouts	
Cleanout No	Rim Elevation

SEE MAP Y35

SEE MAP X36

SEE MAP Z36

SEE MAP Y37

Y36	Scale: 1" = 200' NOT FOR CONSTRUCTION USE		CITY OF VICTORVILLE	Sewer Atlas Book	DISCLAIMER This Map and accompanying Datasheet represent a visual aid intended to assist City of Victorville personnel with the management of Sewer System facilities. Data provided hereon is not a guarantee of actual field conditions nor a substitute for record drawings and field verification.		July 2007	Y36

Pipeline, Manhole and Cleanout Data of Tile Y37

Pipelines					
Upstream Manhole	Downstream Manhole	Upstream Invert	Downstream Invert	Pipe Length	Slope
100	101	2891.75	2878.00	236.99	0.0580
100	163	2915.76	2913.65	235.12	0.0090
101	103	2877.80	2868.90	180.60	0.0500
102	158	2865.64	2863.44	296.00	0.0080
102	158	2885.87	2883.97	216.93	0.0090
103	167	2868.70	2867.74	163.31	0.0060
103	159	2885.70	2884.19	321.00	0.0050
104	160	2883.66	2880.80	317.17	0.0090
105	162	2914.61	2908.78	308.00	0.0190
105	161	2893.37	2888.55	298.76	-0.0160
106	166	2871.00	2869.58	345.48	0.0040
106	160	2888.90	2883.95	346.00	0.0140
107	164	2913.09	2911.27	332.33	0.0050
108	104	2894.80	2883.86	238.00	0.0460
109	108	2910.90	2895.00	346.00	0.0460
110	102	2868.04	2865.84	296.00	0.0080
111	104	2884.75	2883.86	223.62	0.0040
112	106	2875.84	2871.20	296.00	0.0140
113	105	2915.98	2914.90	321.00	0.0040
114	111	2885.76	2884.95	205.57	0.0040
115	107	2914.39	2913.09	326.00	0.0050
116	114	2896.34	2885.96	197.59	0.0530
117	116	2911.05	2896.54	305.43	0.0470
118	117	2914.21	2911.25	346.00	0.0090
119	110	2870.44	2868.24	296.00	0.0080
120	126	2888.13	2886.61	250.56	0.0060
121	112	2882.29	2875.54	331.00	0.0200
122	113	2917.28	2916.18	321.00	0.0040
123	115	2916.08	2914.59	346.00	0.0050
124	127	2878.88	2873.22	283.00	0.0200
125	127	2873.75	2872.50	121.00	0.0100
126	124	2886.41	2879.08	229.00	0.0320
127	119	2872.92	2870.64	306.00	0.0080
128	126	2888.48	2886.61	196.00	0.0100
129	128	2898.41	2888.65	301.00	0.0320
130	129	2904.26	2898.60	283.00	0.0200
131	130	2911.82	2904.46	184.00	0.0400
132	131	2917.01	2912.02	227.00	0.0220
133	126	2882.84	2880.05	187.00	-0.0150
134	132	2917.97	2917.20	215.00	0.0040
135	128	2891.98	2888.65	271.00	0.0130
136	123	2917.66	2916.28	321.00	0.0050
137	127	2875.62	2873.12	296.00	0.0090
138	130	2905.75	2904.46	323.00	0.0040
139	124	2881.43	2879.08	346.00	0.0070
140	135	2894.58	2892.18	196.00	0.0130
141	151	2920.54	2917.42	319.00	0.0100
142	134	2919.00	2918.17	231.00	0.0040
143	149	2908.01	2899.40	196.00	0.0440
144	154	2888.66	2887.30	340.00	0.0040
145	139	2883.41	2881.63	262.00	0.0070
146	137	2878.32	2875.82	296.00	0.0090
147	155	2921.69	2917.27	213.00	0.0210
148	150	2882.33	2882.15	44.00	0.0030
149	154	2898.89	2887.30	216.00	-0.0590

Manholes			
Manhole No	Rim Elevation	Invert Elevation	Depth
100	-999	2891.75	-999
101	-999	2877.80	-999
102	2871.60	2865.74	5.86
103	-999	2868.70	-999
104	-999	2883.66	-999
105	-999	2914.61	-999
106	-999	2871.00	-999
107	-999	2912.99	-999
108	-999	2894.90	-999
109	-999	2911.00	-999
110	2874.60	2868.14	6.46
111	-999	2884.85	-999
112	2880.40	2875.84	4.56
113	-999	2916.08	-999
114	-999	2885.76	-999
115	-999	2914.49	-999
116	-999	2896.34	-999
117	-999	2911.05	-999
118	-999	2914.31	-999
119	2877.60	2870.54	7.06
120	-999	2888.23	-999
121	-999	2882.29	-999
122	-999	2917.38	-999
123	-999	2916.18	-999
124	-999	2878.88	-999
125	2879.50	2873.75	5.75
126	-999	2886.41	-999
127	2879.00	2872.40	6.60
128	-999	2888.48	-999
129	-999	2898.41	-999
130	-999	2904.26	-999
131	-999	2911.82	-999
132	-999	2917.01	-999
133	2891.45	2882.84	8.61
134	-999	2918.07	-999
135	-999	2892.08	-999
136	-999	2917.76	-999
137	2883.00	2875.72	7.28
138	-999	2905.75	-999
139	-999	2881.43	-999
140	-999	2894.58	-999
141	-999	2920.54	-999
142	-999	2919.00	-999
143	-999	2908.11	-999
144	-999	2888.66	-999
145	-999	2883.41	-999
146	2885.65	2878.42	7.23
147	-999	2921.69	-999
148	2887.61	2882.33	5.28
149	-999	2899.20	-999
150	-999	2882.13	-999
151	-999	2917.22	-999
152	2889.05	2883.16	5.89
153	-999	2880.84	-999
154	2893.80	2887.10	6.70

Cleanouts	
Cleanout No	Rim Elevation
300	-999
301	-999
302	2892.27

SEE MAP Y36

SEE MAP X37

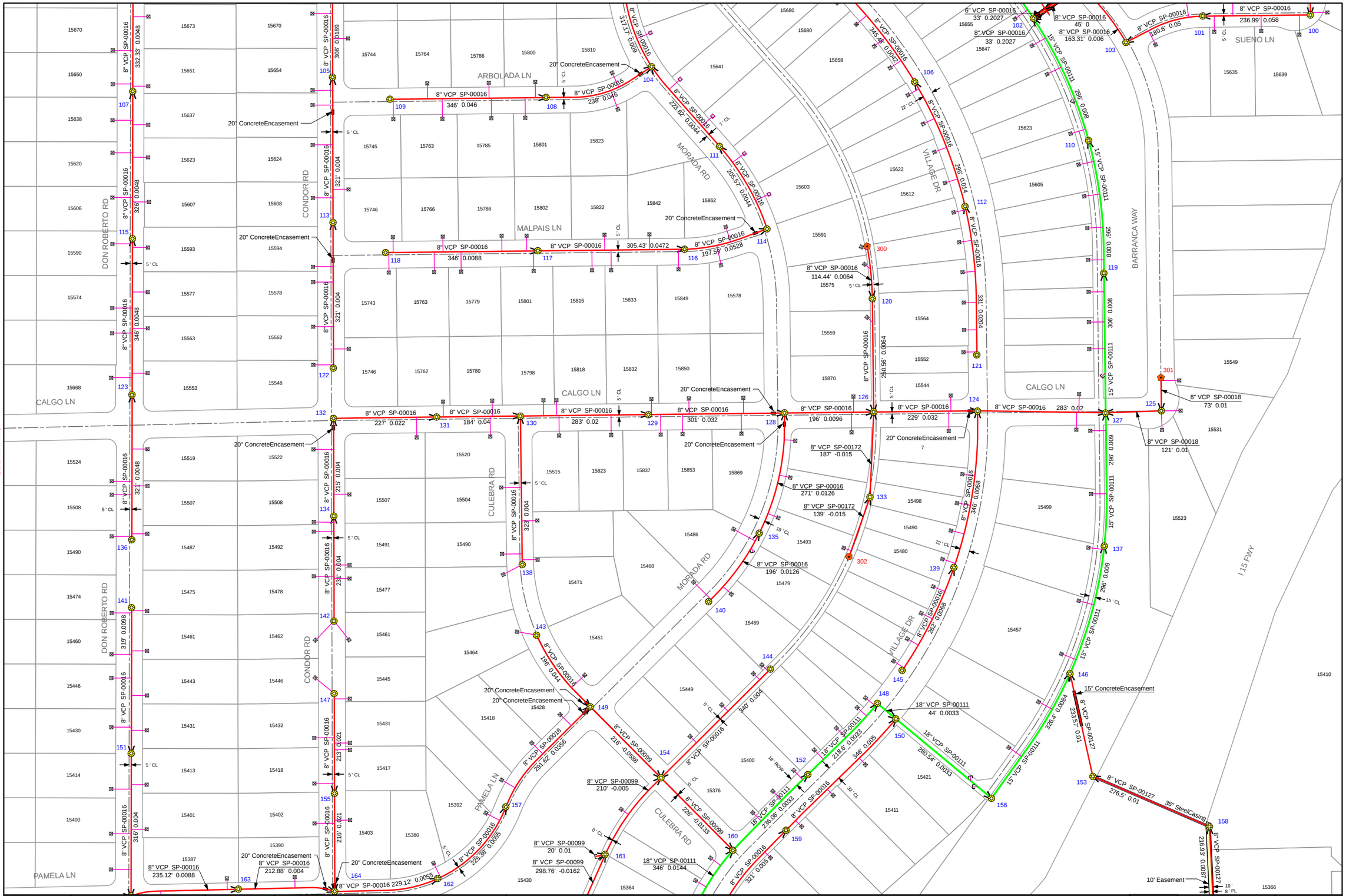

SEE MAP Z37

SEE MAP Y38

Y37	Scale: 1" = 200' NOT FOR CONSTRUCTION USE	CITY OF VICTORVILLE	Sewer Atlas Book	DISCLAIMER This Map and accompanying Datasheet represent a visual aid intended to assist City of Victorville personnel with the management of Sewer System facilities. Data provided hereon is not a guarantee of actual field conditions nor a substitute for record drawings and field verification.	July 2007	Y37

Pipeline, Manhole and Cleanout Data of Tile Y37

Pipelines					
Upstream Manhole	Downstream Manhole	Upstream Invert	Downstream Invert	Pipe Length	Slope
150	156	2882.13	2881.25	280.54	0.0030
151	100	2917.22	2915.96	316.00	0.0040
152	148	2883.11	2882.06	218.60	0.0030
153	146	2880.84	2878.50	233.57	0.0100
154	160	2887.10	2883.92	226.00	-0.0130
155	164	2917.07	2912.60	216.00	0.0210
156	146	2881.15	2878.52	326.40	0.0080
157	149	2909.77	2899.40	291.62	0.0360
158	153	2883.77	2881.00	276.50	0.0100
159	100	2892.70	2891.95	187.34	0.0040
159	150	2883.99	2882.35	346.00	0.0050
160	152	2883.85	2882.26	236.06	0.0030
161	154	2888.35	2887.30	210.00	-0.0050
162	157	2911.12	2909.97	225.38	0.0050
163	164	2913.45	2912.60	212.88	0.0040
164	162	2912.49	2911.32	229.12	0.0050
300	120	2889.00	2888.33	114.44	0.0060
301	125	2874.50	2873.95	73.00	0.0100
302	133	2884.22	2882.90	139.00	-0.0150
900	102	2866.69	2860.00	33.00	0.2030
902	102	2860.00	2860.00	33.00	0.2030
1105	161	2886.05	2885.85	20.00	0.0100
1130	900	2860.00	2860.00	45.00	0.0000
1131	902	2860.00	2860.00	45.00	0.0000

Manholes			
Manhole No	Rim Elevation	Invert Elevation	Depth
155	-999	2917.17	-999
156	2891.07	2881.15	9.92
157	-999	2909.77	-999
158	-999	2883.77	-999
159	-999	2884.09	-999
160	2889.81	2883.64	6.17
161	2894.50	2888.35	6.15
162	-999	2911.22	-999
163	-999	2913.45	-999
164	-999	2812.49	-999

Cleanouts	
Cleanout No	Rim Elevation

SEE MAP Y36

SEE MAP X37

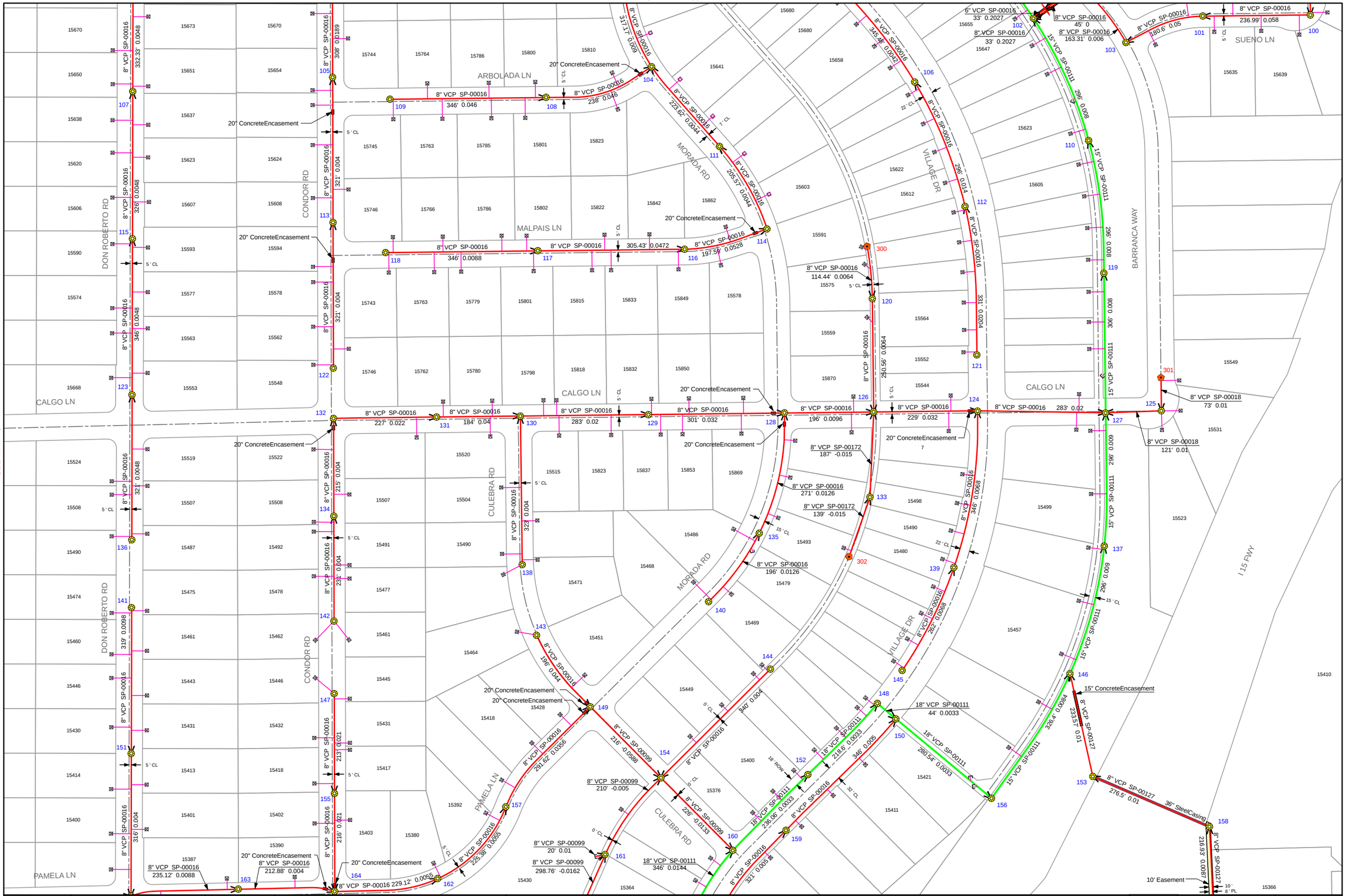

SEE MAP Z37

SEE MAP Y38

Y37	Scale: 1" = 200' NOT FOR CONSTRUCTION USE	CITY OF VICTORVILLE	Sewer Atlas Book	DISCLAIMER This Map and accompanying Datasheet represent a visual aid intended to assist City of Victorville personnel with the management of Sewer System facilities. Data provided hereon is not a guarantee of actual field conditions nor a substitute for record drawings and field verification.	July 2007	Y37

Pipeline, Manhole and Cleanout Data of Tile Y38

Pipelines					
Upstream Manhole	Downstream Manhole	Upstream Invert	Downstream Invert	Pipe Length	Slope
100	163	2915.76	2913.65	235.12	0.0090
100	101	2924.84	2921.33	195.00	0.0180
100	156	2919.50	2908.67	271.00	0.0400
101	100	2921.13	2915.96	206.13	0.0250
101	155	2907.88	2907.52	281.07	0.0070
101	152	2923.20	2921.93	225.84	0.0060
102	158	2885.87	2883.97	216.93	0.0090
102	151	2920.92	2919.70	305.23	0.0040
103	159	2885.70	2884.19	321.00	0.0050
103	156	2910.27	2908.10	275.25	0.0090
104	113	2910.26	2900.15	316.00	0.0320
105	161	2893.37	2888.55	298.76	-0.0160
106	160	2888.90	2883.95	346.00	0.0140
107	102	2887.42	2885.97	181.24	0.0080
108	107	2888.17	2887.52	81.48	0.0080
109	115	2912.00	2908.39	126.00	0.0290
110	108	2889.20	2888.37	103.78	0.0080
111	118	2892.87	2891.10	52.00	0.0040
112	111	2894.92	2893.07	309.00	0.0060
113	112	2899.95	2895.12	345.00	0.0140
114	113	2900.29	2900.15	6.00	0.0400
114	116	2918.01	2911.00	346.00	0.0200
115	114	2908.15	2900.49	259.00	0.0300
116	115	2910.78	2908.35	82.78	0.0310
117	106	2890.32	2889.10	264.02	0.0050
118	117	2891.99	2890.44	311.66	0.0050
119	118	2894.41	2892.67	223.00	0.0080
120	119	2896.26	2894.61	225.00	0.0080
121	942	2898.10	2897.50	61.50	-0.0100
122	110	2890.89	2889.50	138.90	0.0100
122	123	2897.63	2894.17	345.98	0.0100
123	122	2894.07	2891.10	186.60	0.0160
124	118	2892.75	2892.10	161.00	0.0050
125	121	2899.44	2898.20	207.50	-0.0060
126	124	2893.55	2892.95	156.00	0.0050
127	126	2902.10	2895.70	202.27	0.0320
127	132	2906.45	2903.62	346.00	-0.0080
128	127	2904.26	2902.30	283.80	0.0070
129	125	2901.43	2899.54	331.01	-0.0060
130	126	2894.17	2893.75	124.75	0.0050
131	130	2895.90	2894.37	342.15	0.0050
132	129	2903.52	2901.63	330.00	-0.0060
133	131	2897.69	2896.10	229.32	0.0090
134	135	2899.66	2898.10	188.98	0.0090
135	133	2897.90	2897.88	5.00	0.0090
136	133	2899.70	2897.79	230.73	0.0090
137	136	2901.70	2899.90	230.73	0.0090
138	137	2903.14	2901.90	154.95	0.0090
139	135	2899.20	2898.67	94.55	0.0060
140	143	2914.27	2912.79	296.06	0.0050
141	1000	2915.85	2915.82	7.00	0.0050
142	141	2917.42	2915.95	111.05	0.0130
143	134	2901.30	2899.86	178.93	0.0090
144	142	2917.96	2917.52	111.05	0.0040
145	144	2918.50	2918.06	111.05	0.0040

Manholes			
Manhole No	Rim Elevation	Invert Elevation	Depth
100	-999	2915.76	-999
101	-999	2921.13	-999
102	-999	2885.87	-999
103	-999	2885.70	-999
104	-999	2910.26	-999
105	2899.60	2893.37	6.23
106	2894.10	2889.00	5.10
107	-999	2887.42	-999
108	-999	2888.17	-999
109	-999	2912.00	-999
110	-999	2889.20	-999
111	-999	2892.87	-999
112	-999	2894.92	-999
113	-999	2899.95	-999
114	-999	2900.15	-999
115	-999	2908.25	-999
116	-999	2910.78	-999
117	2900.65	2890.32	10.33
118	2896.98	2892.00	4.98
119	2900.82	2894.51	6.31
120	2902.53	2896.36	6.17
121	-999	2898.10	-999
122	-999	2890.89	-999
123	-999	2894.07	-999
124	2898.56	2892.85	5.71
125	-999	2899.44	-999
126	2902.43	2893.65	8.78
127	2908.74	2902.10	6.64
128	2912.41	2904.26	8.15
129	-999	2901.53	-999
130	2900.90	2894.27	6.63
131	2902.90	2896.00	6.90
132	-999	2903.52	-999
133	-999	2897.69	-999
134	2905.60	2899.76	5.84
135	2905.00	2898.00	7.00
136	-999	2899.80	-999
137	-999	2901.80	-999
138	2914.78	2903.14	11.64
139	2907.26	2899.20	8.06
140	2921.30	2914.27	7.03
141	2923.15	2915.85	7.30
142	2923.67	2917.42	6.25
143	2907.41	2901.40	6.01
144	2924.20	2917.96	6.24
145	2924.70	2918.50	6.20
146	2917.45	2911.25	6.20
147	2916.39	2905.63	10.76
148	2925.23	2919.04	6.19
149	2914.76	2905.46	9.30
150	2922.53	2916.50	6.03
151	2925.77	2919.60	6.17
152	2929.61	2921.70	7.91
153	-999	2913.01	-999
154	-999	2910.37	-999

Cleanouts	
Cleanout No	Rim Elevation
300	-999
301	-999
302	2914.11

SEE MAP Y37

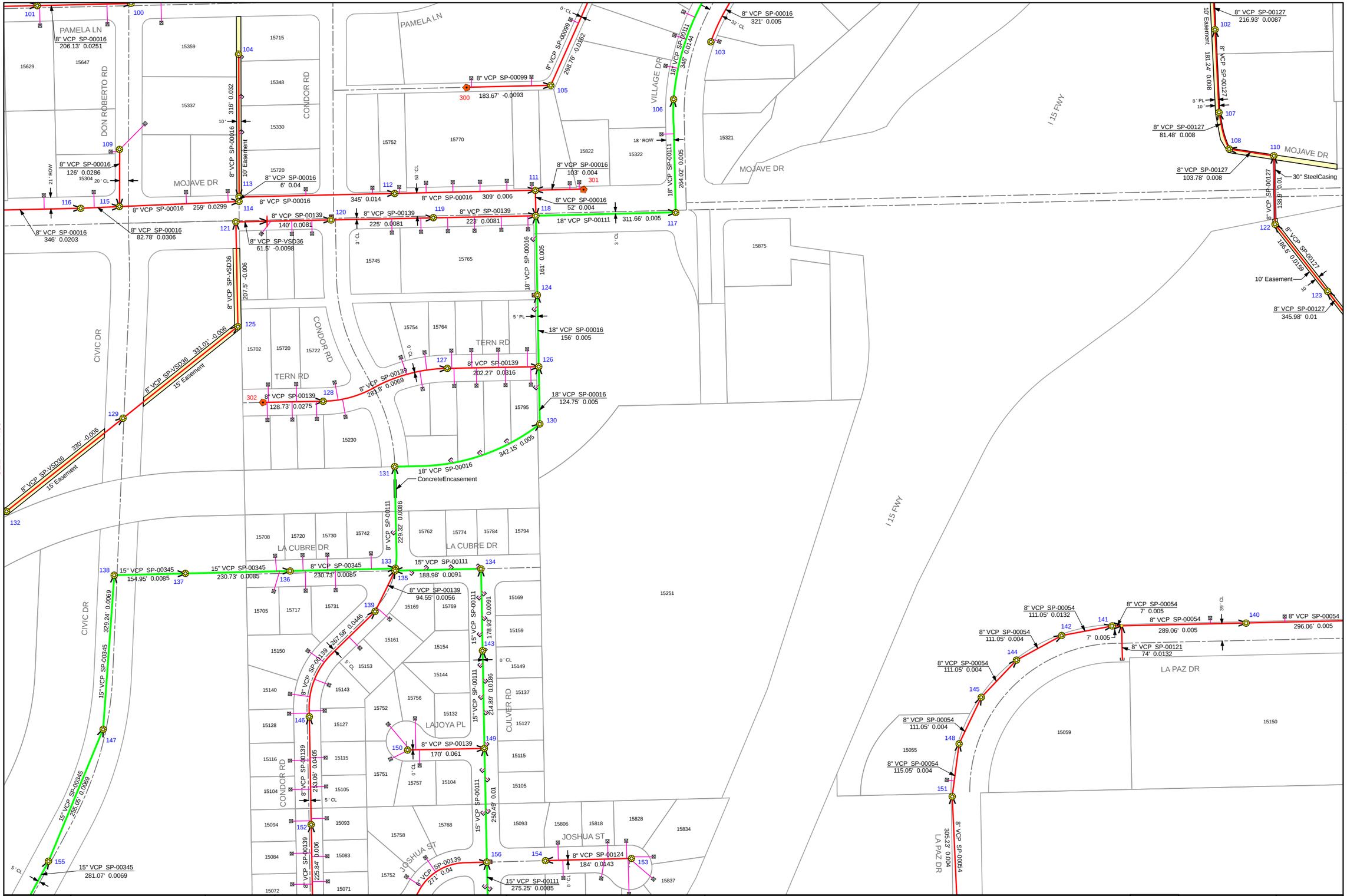

SEE MAP X38

SEE MAP Z38

Y38	Scale: 1" = 200' NOT FOR CONSTRUCTION USE		CITY OF VICTORVILLE	Sewer Atlas Book	DISCLAIMER This Map and accompanying Datasheet represent a visual aid intended to assist City of Victorville personnel with the management of Sewer System facilities. Data provided hereon is not a guarantee of actual field conditions nor a substitute for record drawings and field verification.		July 2007	Y38

SEE MAP Y39

Pipeline, Manhole and Cleanout Data of Tile Y38

Pipelines					
Upstream Manhole	Downstream Manhole	Upstream Invert	Downstream Invert	Pipe Length	Slope
146	139	2911.25	2899.30	267.58	0.0450
147	138	2905.53	2903.34	329.24	0.0070
148	145	2919.04	2918.60	111.05	0.0040
149	143	2905.36	2901.50	214.89	0.0190
150	149	2916.50	2906.13	170.00	0.0610
151	100	2917.22	2915.96	316.00	0.0040
151	148	2919.60	2919.14	115.05	0.0040
152	146	2921.70	2911.45	253.06	0.0410
153	154	2912.91	2910.47	184.00	0.0140
155	147	2907.32	2905.73	255.05	0.0070
156	149	2907.90	2905.56	250.49	0.0100
300	105	2895.37	2893.57	183.67	-0.0090
301	111	2893.07	2892.87	103.00	0.0040
302	128	2908.00	2904.46	128.73	0.0280
932	120	2896.68	2896.60	8.00	0.0100
942	120	2897.51	2896.46	140.00	0.0080
945	124	2893.58	2893.50	8.00	0.0100
1000	140	2915.82	2914.37	289.06	0.0050
1006	1000	2917.20	2916.20	74.00	0.0130
1052	156	2908.75	2908.67	8.00	0.0100

Manholes			
Manhole No	Rim Elevation	Invert Elevation	Depth
155	2917.62	2907.42	10.20
156	2914.96	2908.00	6.96

Cleanouts	
Cleanout No	Rim Elevation

SEE MAP Y37

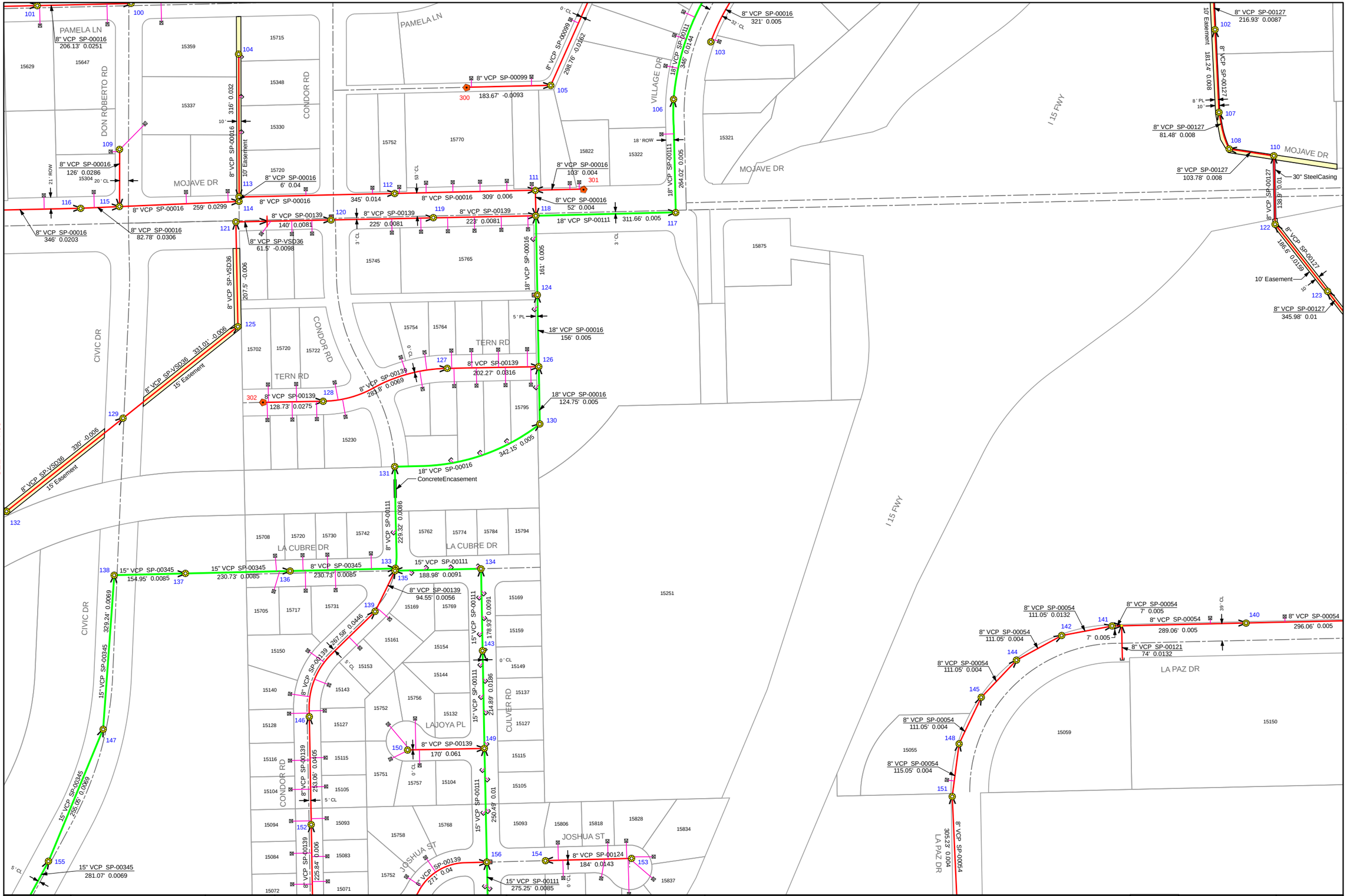

SEE MAP X38

SEE MAP Z38

Y38	Scale: 1" = 200' NOT FOR CONSTRUCTION USE		CITY OF VICTORVILLE	Sewer Atlas Book	DISCLAIMER This Map and accompanying Datasheet represent a visual aid intended to assist City of Victorville personnel with the management of Sewer System facilities. Data provided hereon is not a guarantee of actual field conditions nor a substitute for record drawings and field verification.		July 2007	Y38

SEE MAP Y39

Pipeline, Manhole and Cleanout Data of Tile Y39

Pipelines					
Upstream Manhole	Downstream Manhole	Upstream Invert	Downstream Invert	Pipe Length	Slope
100	156	2919.50	2908.67	271.00	0.0400
100	126	2930.29	2929.25	260.41	0.0040
101	152	2923.20	2921.93	225.84	0.0060
101	155	2907.88	2907.52	281.07	0.0070
101	125	2930.82	2929.64	296.00	0.0040
102	151	2920.92	2919.70	305.23	0.0040
103	156	2910.27	2908.10	275.25	0.0090
103	123	2931.90	2930.35	346.00	0.0050
104	101	2925.00	2923.40	296.00	0.0060
106	102	2922.37	2921.02	338.50	0.0040
107	103	2912.90	2910.47	306.23	0.0090
107	105	2920.98	2913.67	216.00	0.0340
108	110	2923.56	2920.07	136.00	0.0260
109	104	2926.80	2925.20	296.00	0.0060
110	107	2919.30	2913.10	228.10	0.0280
111	106	2923.82	2922.47	338.50	0.0040
112	113	2927.50	2922.46	106.00	0.0480
113	110	2921.69	2919.50	236.00	0.0110
114	109	2928.40	2927.00	262.87	0.0060
115	113	2924.15	2921.89	303.87	0.0080
116	115	2926.59	2924.35	290.00	0.0080
117	111	2925.27	2923.92	338.50	0.0040
118	117	2925.79	2925.37	104.29	0.0040
119	116	2928.40	2926.69	359.17	0.0050
120	118	2927.12	2925.89	308.53	0.0040
121	120	2928.45	2927.22	308.53	0.0040
122	900	3032.51	3031.37	284.15	0.0040
123	119	2930.15	2928.60	346.00	0.0050
124	121	2929.28	2928.65	157.50	0.0040
125	124	2929.54	2929.29	62.00	0.0040
126	124	2929.15	2928.82	81.75	0.0040
301	987	-999	-999	-999	-999
302	989	-999	-999	-999	-999
935	106	2923.25	2923.22	3.00	0.0100
984	122	3033.50	3032.71	194.41	0.0040
990	122	3033.00	3032.71	108.83	0.0040

Manholes			
Manhole No	Rim Elevation	Invert Elevation	Depth
100	2926.00	2919.60	6.40
101	2928.92	2923.30	5.62
102	2927.56	2920.92	6.64
103	2917.14	2910.37	6.77
104	2931.20	2925.10	6.10
105	2926.97	2921.08	5.89
106	2930.00	2922.37	7.63
107	2919.92	2913.00	6.92
108	2930.11	2923.66	6.45
109	2932.98	2926.90	6.08
110	2926.15	2919.40	6.75
111	2931.00	2923.82	7.18
112	2933.62	2927.60	6.02
113	2931.62	2921.79	9.83
114	2934.49	2928.50	5.99
115	2933.17	2924.25	8.92
116	2934.00	2926.59	7.41
117	2931.50	2925.27	6.23
118	2931.80	2925.79	6.01
119	2937.60	2928.50	9.10
120	2932.50	2927.12	5.38
121	2933.60	2928.45	5.15
122	3039.70	3032.51	7.19
123	2937.90	2930.25	7.65
124	2933.42	2928.62	4.80
125	2934.30	2929.54	4.76
126	2934.20	2929.15	5.05

Cleanouts	
Cleanout No	Rim Elevation
300	-999
301	-999
302	-999

SEE MAP Y38

SEE MAP X39

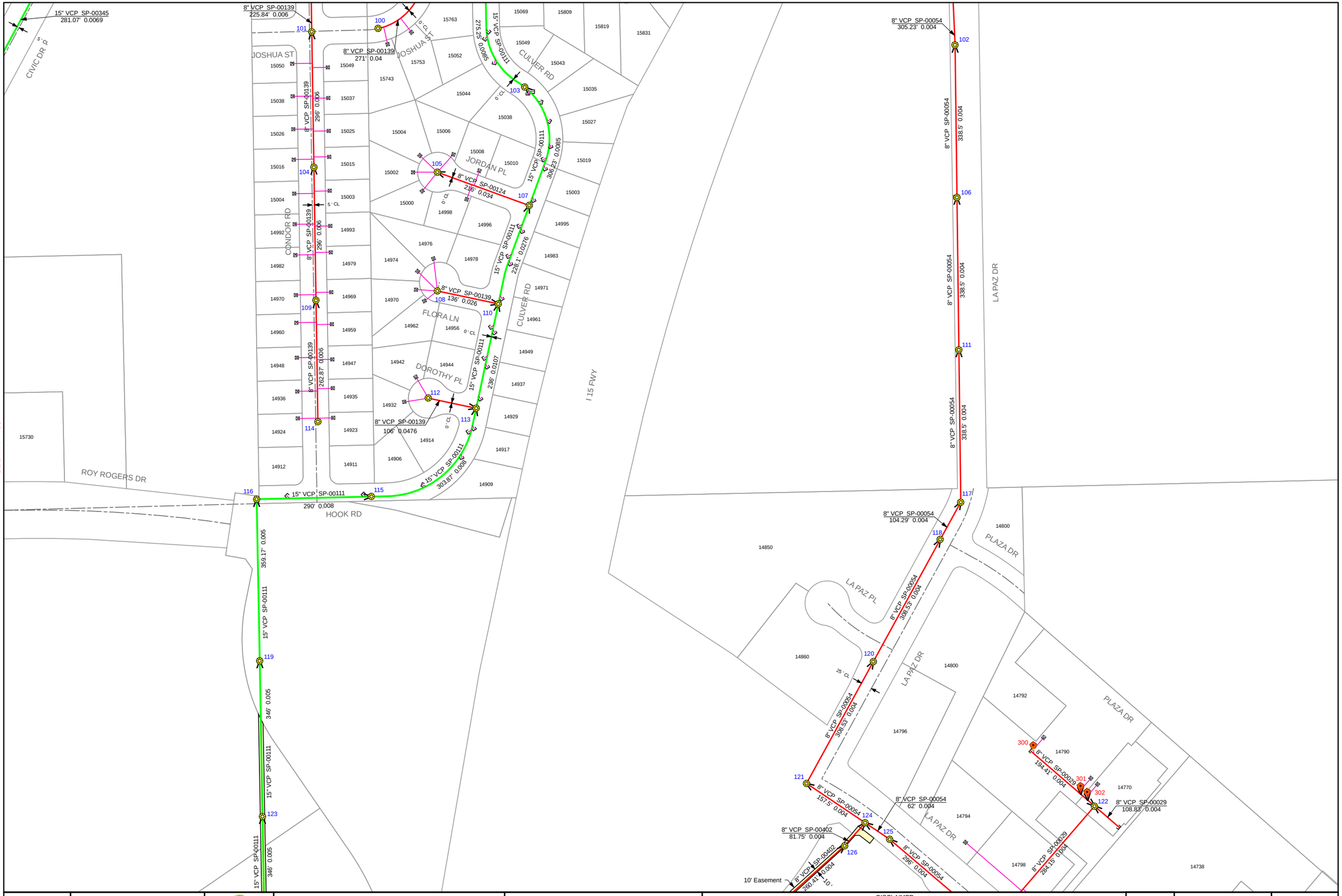

SEE MAP Z39

Y39	Scale: 1" = 200' NOT FOR CONSTRUCTION USE		CITY OF VICTORVILLE	Sewer Atlas Book	DISCLAIMER This Map and accompanying Datasheet represent a visual aid intended to assist City of Victorville personnel with the management of Sewer System facilities. Data provided hereon is not a guarantee of actual field conditions nor a substitute for record drawings and field verification.		July 2007	Y39

SEE MAP Y40

Pipeline, Manhole and Cleanout Data of Tile Y40

Pipelines					
Upstream Manhole	Downstream Manhole	Upstream Invert	Downstream Invert	Pipe Length	Slope
100	126	2930.29	2929.25	260.41	0.0040
100	135	2941.93	2941.17	267.20	0.0030
101	125	2930.82	2929.64	296.00	0.0040
102	101	2931.18	2931.02	41.60	0.0040
103	123	2931.90	2930.35	346.00	0.0050
104	100	2931.08	2930.39	171.50	0.0040
105	104	2931.26	2931.10	41.96	0.0040
106	105	2931.82	2931.36	116.00	-0.0040
107	102	2932.20	2931.20	250.00	0.0040
108	901	2931.55	2930.79	168.00	-0.0050
108	120	-999	-999	-999	-999
109	104	2932.26	2931.47	196.84	0.0040
110	112	2932.49	2931.01	296.00	0.0050
111	105	2938.46	2937.58	216.00	0.0040
112	102	2930.81	2928.40	232.75	0.0100
113	106	2932.70	2931.92	196.00	-0.0040
114	108	2933.02	2931.57	321.50	-0.0050
114	139	2942.41	2941.24	338.00	0.0040
115	103	2933.65	2932.10	346.00	0.0050
116	113	2933.58	2932.80	196.00	-0.0040
117	118	2933.38	2932.08	296.00	0.0050
118	107	2931.88	2930.24	346.00	0.0050
119	115	2934.99	2933.85	264.00	0.0050
119	117	2933.70	2933.58	9.37	0.0030
120	914	-999	-999	-999	-999
121	123	2934.93	2933.67	314.58	0.0040
122	900	3032.51	3031.37	284.15	0.0040
122	114	2934.60	2933.04	346.00	-0.0050
123	119	2935.40	2935.19	78.00	0.0050
124	121	2936.41	2935.03	346.00	0.0040
125	122	2936.18	2934.62	346.00	-0.0050
126	129	2941.25	2940.21	346.00	0.0030
127	123	2937.15	2935.60	346.00	0.0050
128	125	2937.30	2936.20	245.32	-0.0050
129	132	2940.11	2939.07	346.00	0.0030
130	128	2938.74	2937.32	316.00	-0.0050
131	127	2938.65	2937.35	296.00	0.0050
132	140	2938.97	2938.19	260.37	0.0030
133	138	2938.92	2938.83	28.00	0.0030
134	133	2939.96	2939.02	322.31	0.0030
135	134	2941.07	2940.16	317.55	0.0030
136	141	2937.79	2937.39	122.33	0.0040
137	131	2939.84	2938.85	234.60	0.0040
138	136	2938.73	2937.89	262.69	0.0030
139	137	2941.04	2940.26	307.60	0.0040
140	102	2938.09	2937.05	344.00	0.0030
141	105	2937.28	2935.90	346.00	0.0040
142	104	2944.07	2941.78	316.00	0.0080
300	124	2936.75	2936.51	60.00	0.0040
301	126	2941.38	2941.35	10.00	0.0030
308	142	2944.93	2944.34	66.00	0.0080
900	101	2931.37	2931.02	67.00	0.0040
901	102	2930.79	2930.35	98.00	-0.0050
902	107	2932.75	2932.40	70.00	0.0050
903	107	2932.40	2932.40	1.00	0.0040

Manholes			
Manhole No	Rim Elevation	Invert Elevation	Depth
100	2934.00	2930.29	3.71
101	2935.40	2930.82	5.42
102	-999	2930.24	-999
103	2936.22	2932.00	4.22
104	2935.15	2931.27	3.88
105	2935.40	2931.26	4.14
106	2937.30	2931.82	5.48
107	2936.50	2932.20	4.30
108	-999	2931.55	-999
109	2937.36	2932.26	5.10
110	2940.49	2932.49	8.00
111	-999	2938.44	-999
112	2941.92	2930.81	11.11
113	2939.00	2932.70	6.30
114	-999	2933.02	-999
115	2940.30	2933.75	6.55
116	2940.00	2933.58	6.42
117	-999	2933.48	-999
118	-999	2931.98	-999
119	2941.20	2933.80	7.40
120	-999	-999	-999
121	2939.80	2934.93	4.87
122	-999	2934.60	-999
123	2944.00	2935.50	8.50
124	2941.83	2936.41	5.42
125	-999	2936.18	-999
126	2947.14	2941.25	5.89
127	2946.70	2937.25	9.45
128	-999	2937.30	-999
129	2945.75	2940.11	5.64
130	-999	2938.74	-999
131	2948.70	2938.75	9.95
132	2944.84	2938.97	5.87
133	2946.00	2938.92	7.08
134	-999	2940.06	-999
135	2949.50	2941.07	8.43
136	-999	2937.79	-999
137	-999	2940.04	-999
138	2946.40	2938.73	7.67
139	2950.10	2941.14	8.96
140	2943.84	2938.09	5.75
141	-999	2937.29	-999
142	-999	2944.17	-999

Cleanouts	
Cleanout No	Rim Elevation
300	2942.70
301	-999
308	-999

SEE MAP Y39

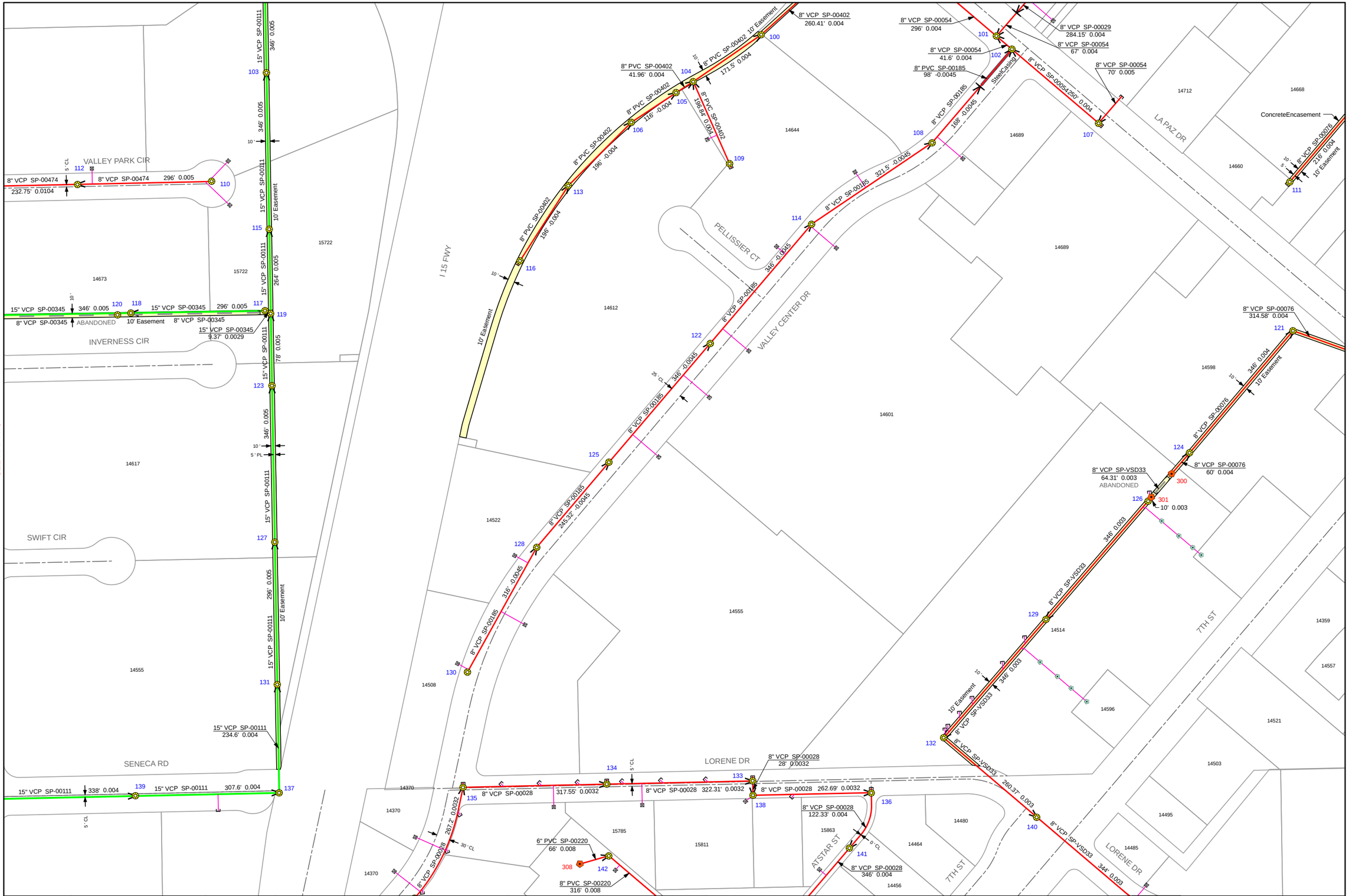

Y40	Scale: 1" = 200' NOT FOR CONSTRUCTION USE		CITY OF VICTORVILLE	Sewer Atlas Book	DISCLAIMER This Map and accompanying Datasheet represent a visual aid intended to assist City of Victorville personnel with the management of Sewer System facilities. Data provided hereon is not a guarantee of actual field conditions nor a substitute for record drawings and field verification.		July 2007	Y40

SEE MAP Y41

Pipeline, Manhole and Cleanout Data of Tile Y40

Pipelines					
Upstream Manhole	Downstream Manhole	Upstream Invert	Downstream Invert	Pipe Length	Slope
906	109	2932.58	2932.26	8.00	0.0040
913	116	2933.81	2933.78	8.00	0.0040
920	918	2941.57	2941.38	64.31	0.0030
939	133	2939.14	2939.12	8.00	0.0030
941	134	2940.24	2940.16	8.00	0.0100
947	135	2941.25	2941.17	8.00	0.0100
956	136	2938.02	2937.99	8.00	0.0040

Manholes			
Manhole No	Rim Elevation	Invert Elevation	Depth

Cleanouts	
Cleanout No	Rim Elevation

SEE MAP Y39

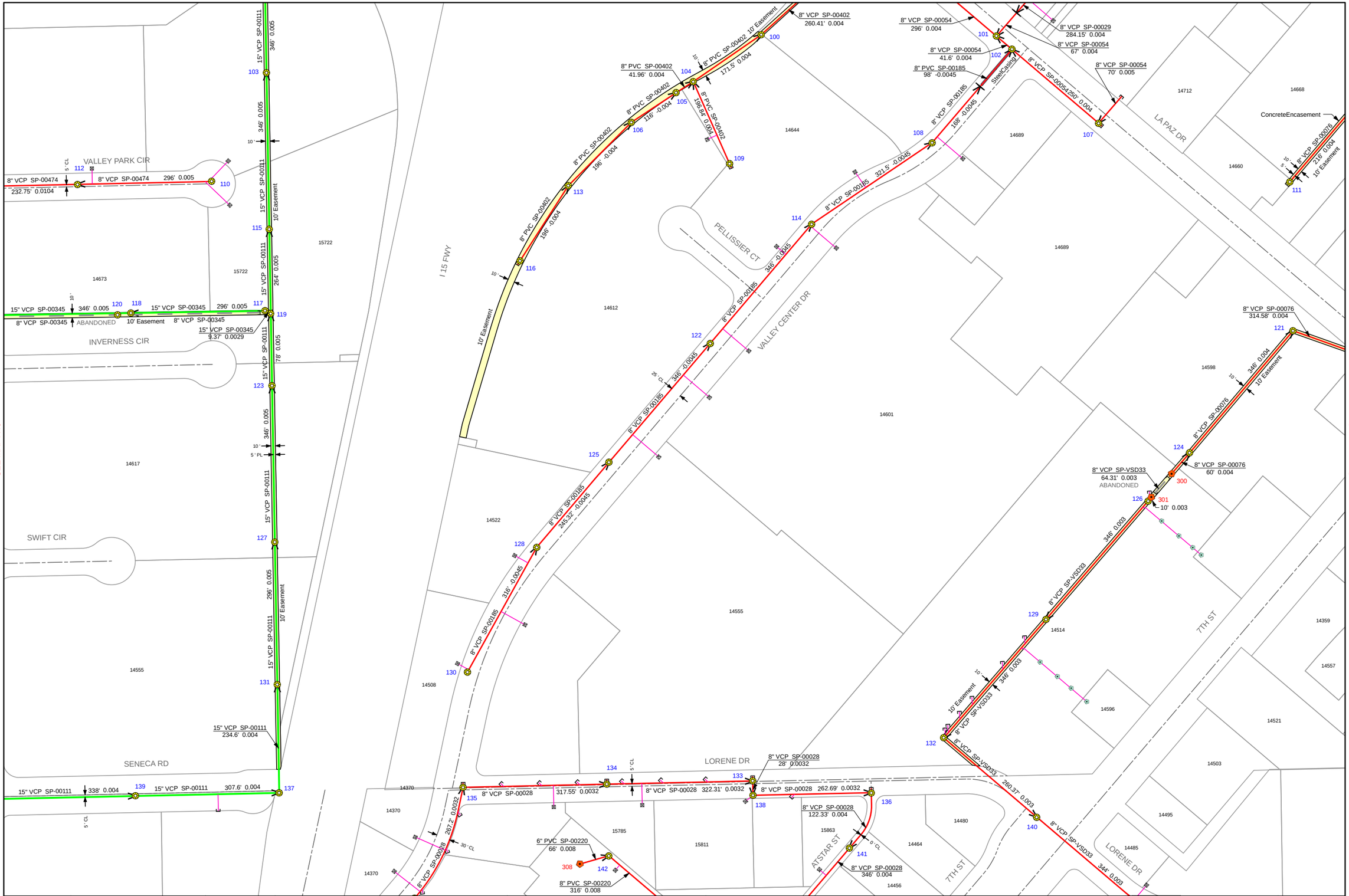

Y40	Scale: 1" = 200' NOT FOR CONSTRUCTION USE		CITY OF VICTORVILLE	Sewer Atlas Book	DISCLAIMER This Map and accompanying Datasheet represent a visual aid intended to assist City of Victorville personnel with the management of Sewer System facilities. Data provided hereon is not a guarantee of actual field conditions nor a substitute for record drawings and field verification.		July 2007	Y40

SEE MAP Y41

Pipeline, Manhole and Cleanout Data of Tile Y41

Pipelines					
Upstream Manhole	Downstream Manhole	Upstream Invert	Downstream Invert	Pipe Length	Slope
100	135	2941.93	2941.17	267.20	0.0030
101	102	2938.73	2936.74	346.00	0.0060
101	154	2909.78	2905.30	259.76	0.0180
102	109	2936.54	2934.88	256.56	0.0070
103	100	2942.41	2942.13	144.55	0.0030
104	105	2941.51	2941.01	76.00	0.0080
104	155	2940.94	2938.45	445.84	0.0060
105	111	2935.80	2934.80	251.00	0.0040
105	154	2910.20	2905.10	584.03	0.0090
106	107	2936.60	2930.20	47.00	0.1340
107	114	2930.06	2927.76	283.35	0.0080
108	922	2933.43	2932.93	74.50	-0.0070
109	115	2934.68	2926.66	205.64	0.0390
110	105	2942.88	2935.90	196.00	0.0410
111	107	2934.60	2931.00	199.00	0.0020
112	110	2948.27	2942.91	124.00	0.0030
113	107	2935.40	2931.01	224.00	0.0200
114	115	2927.56	2926.66	133.65	0.0070
115	120	2926.56	2925.11	256.00	0.0060
116	120	2932.70	2926.40	191.00	0.0330
117	111	2936.20	2934.82	293.00	0.0040
118	112	2944.39	2943.47	276.00	0.0040
119	937	2933.16	2932.19	161.50	0.0060
120	122	2924.91	2924.20	123.60	0.0060
121	113	2936.92	2935.60	329.00	0.0040
122	133	2924.10	2914.49	334.08	0.0290
123	974	2934.83	2929.29	98.00	0.0560
124	122	2924.20	2924.19	8.00	0.0060
125	115	2928.74	2926.66	346.00	0.0060
126	117	2938.50	2936.30	296.00	0.0080
127	119	2934.99	2933.36	271.06	0.0060
128	125	2930.00	2928.84	194.00	0.0060
129	121	2939.00	2937.06	346.00	0.0060
130	137	2945.19	2944.60	170.00	0.0040
131	142	2915.32	2913.21	364.42	0.0060
132	126	2939.70	2938.70	296.00	0.0040
133	123	2936.31	2935.03	176.00	0.0080
133	143	2914.39	2912.03	359.30	0.0070
134	127	2937.15	2935.19	327.44	0.0060
135	128	2932.08	2930.13	340.13	0.0060
136	144	2946.77	2943.40	281.00	0.0120
137	144	2944.40	2943.40	272.00	0.0040
138	129	2942.16	2939.13	361.00	0.0080
139	135	2933.12	2932.28	169.93	0.0060
140	102	2938.09	2937.05	344.00	0.0030
140	132	2940.91	2939.90	296.00	0.0040
141	105	2937.28	2935.90	346.00	0.0040
141	134	2939.43	2937.35	346.00	0.0060
142	104	2944.07	2941.78	316.00	0.0080
142	152	2913.11	2910.46	376.49	0.0080
143	151	2911.93	2908.58	353.62	0.0070
144	147	2943.19	2942.30	223.00	0.0040
145	139	2934.98	2933.32	306.00	0.0060
146	138	2944.38	2942.16	361.00	0.0060
147	140	2942.19	2941.11	296.00	0.0040

Manholes			
Manhole No	Rim Elevation	Invert Elevation	Depth
100	-999	2942.03	-999
101	2944.33	2938.83	5.50
102	2942.28	2936.54	5.74
103	2947.00	2942.71	4.29
104	-999	2941.61	-999
105	-999	2935.80	-999
106	-999	2936.60	-999
107	-999	2930.06	-999
108	2939.78	2933.43	6.35
109	2940.29	2934.78	5.51
110	2947.76	2942.88	4.88
111	-999	2934.60	-999
112	2948.95	2943.37	5.58
113	-999	2935.40	-999
114	2938.65	2927.26	11.39
115	2933.00	2926.56	6.44
116	2939.10	2932.70	6.40
117	-999	2936.10	-999
118	2949.92	2944.49	5.43
119	2940.30	2933.16	7.14
120	2931.47	2925.01	6.46
121	-999	2936.92	-999
122	-999	2924.20	-999
123	2940.44	2934.93	5.51
124	2930.20	2924.19	6.01
125	2938.79	2928.74	10.05
126	-999	2938.60	-999
127	2941.95	2934.99	6.96
128	2935.96	2930.00	5.96
129	-999	2939.00	-999
130	-999	2945.19	-999
131	2921.47	2915.42	6.05
132	-999	2939.80	-999
133	-999	2914.39	-999
134	2944.00	2937.15	6.85
135	2937.40	2932.18	5.22
136	-999	2946.77	-999
137	-999	2944.50	-999
138	-999	-999	-999
139	2939.22	2933.22	6.00
140	-999	2941.01	-999
141	2945.82	2939.43	6.39
142	2919.21	2913.21	6.00
143	-999	2911.93	-999
144	-999	2943.19	-999
145	2941.08	2935.08	6.00
146	-999	2944.18	-999
147	-999	2942.19	-999
148	2945.70	2938.72	6.98
149	2934.34	2928.84	5.50
150	2942.70	2936.70	6.00
151	-999	2909.48	-999
152	2915.87	2910.36	5.51
153	-999	2905.52	-999
154	2912.98	2905.00	7.98

Cleanouts	
Cleanout No	Rim Elevation
300	-999
301	2934.94
302	2920.70
303	2946.20
315	-999

SEE MAP Y40

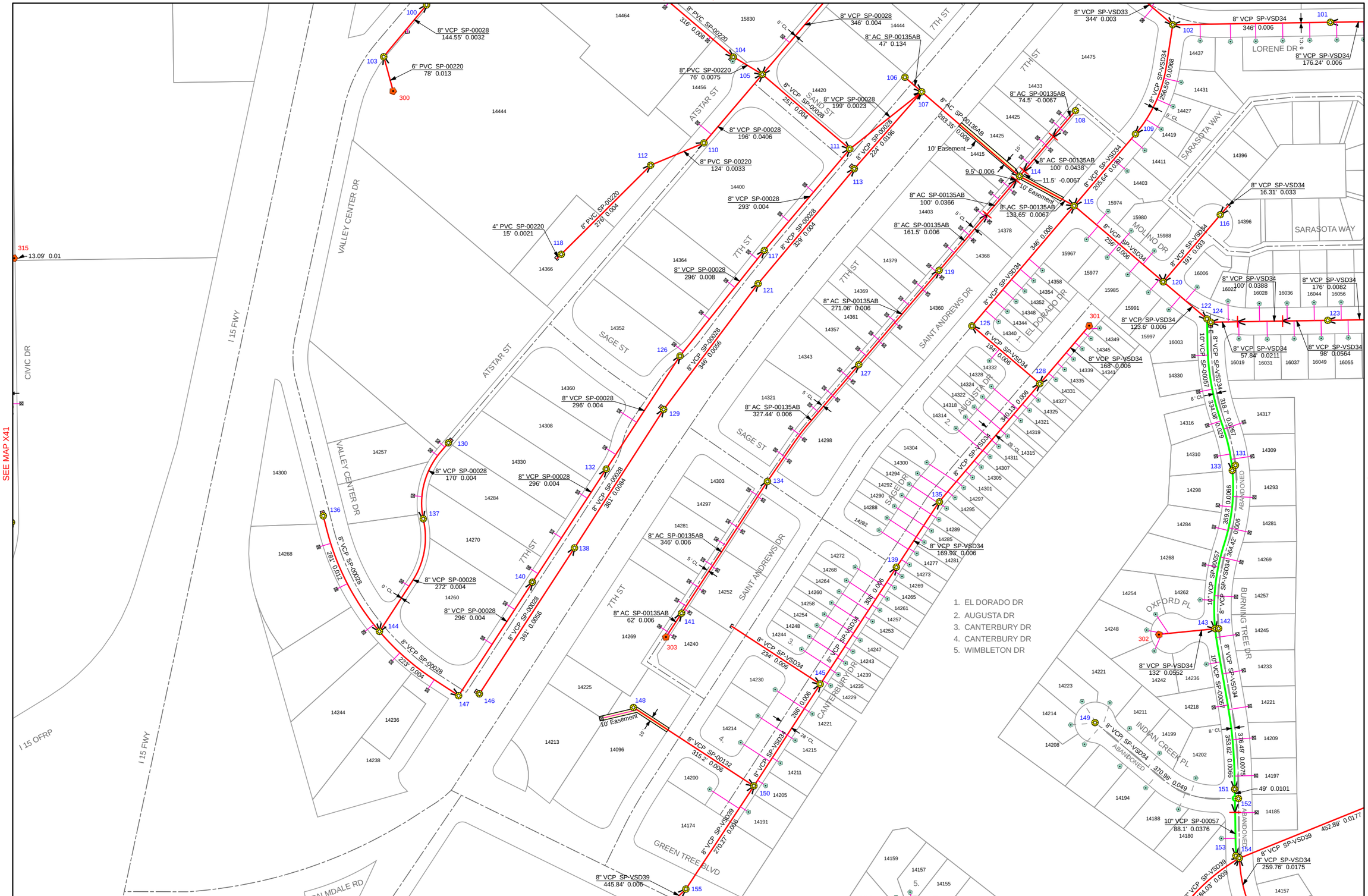

SEE MAP Y42

Y41	Scale: 1" = 200' NOT FOR CONSTRUCTION USE	CITY OF VICTORVILLE	Sewer Atlas Book	DISCLAIMER This Map and accompanying Datasheet represent a visual aid intended to assist City of Victorville personnel with the management of Sewer System facilities. Data provided hereon is not a guarantee of actual field conditions nor a substitute for record drawings and field verification.	July 2007	Y41

Pipeline, Manhole and Cleanout Data of Tile Y41

Pipelines					
Upstream Manhole	Downstream Manhole	Upstream Invert	Downstream Invert	Pipe Length	Slope
148	150	2938.62	2936.80	315.20	0.0060
149	152	2928.74	2910.56	370.98	0.0490
150	145	2936.60	2935.18	266.00	0.0060
151	1127	2909.48	2908.48	49.00	0.0100
152	1130	2910.26	2905.00	120.89	0.0080
153	154	2905.52	2905.30	5.39	0.0380
154	161	2996.80	2905.10	452.89	0.0180
155	150	2938.25	2936.80	270.27	0.0060
300	101	2939.90	2938.93	176.24	0.0060
300	103	2943.75	2942.71	78.00	0.0130
301	128	2931.14	2930.13	168.00	0.0060
302	143	2920.70	2913.41	132.00	0.0550
303	141	2940.00	2939.63	62.00	0.0060
315	124	2947.33	2947.20	13.09	0.0100
914	104	2941.51	2941.01	76.00	0.0080
922	930	2932.93	2928.55	100.00	0.0440
929	113	2935.58	2935.50	8.00	0.0100
930	114	2928.55	2928.47	11.50	-0.0070
931	114	2928.53	2928.47	9.50	0.0060
936	116	2933.34	2932.80	16.31	0.0330
937	931	2932.19	2928.53	100.00	0.0370
949	118	2945.14	2944.82	15.00	0.0020
974	978	2929.29	2925.41	100.00	0.0390
978	124	2925.41	2924.19	57.84	0.0210
982	124	2923.98	2923.76	8.00	0.0270
984	131	2923.98	2915.52	318.70	0.0270
1003	129	2939.18	2939.10	8.00	0.0100
1015	130	2945.30	2945.26	8.00	0.0040
1041	136	2947.05	2946.97	8.00	0.0120
1081	145	2936.68	2935.28	234.00	0.0060
1102	146	2944.46	2944.38	8.00	0.0100
1127	153	2908.94	2905.62	88.10	0.0380

Manholes			
Manhole No	Rim Elevation	Invert Elevation	Depth
155	2948.00	2938.35	9.65

Cleanouts	
Cleanout No	Rim Elevation

SEE MAP Y40

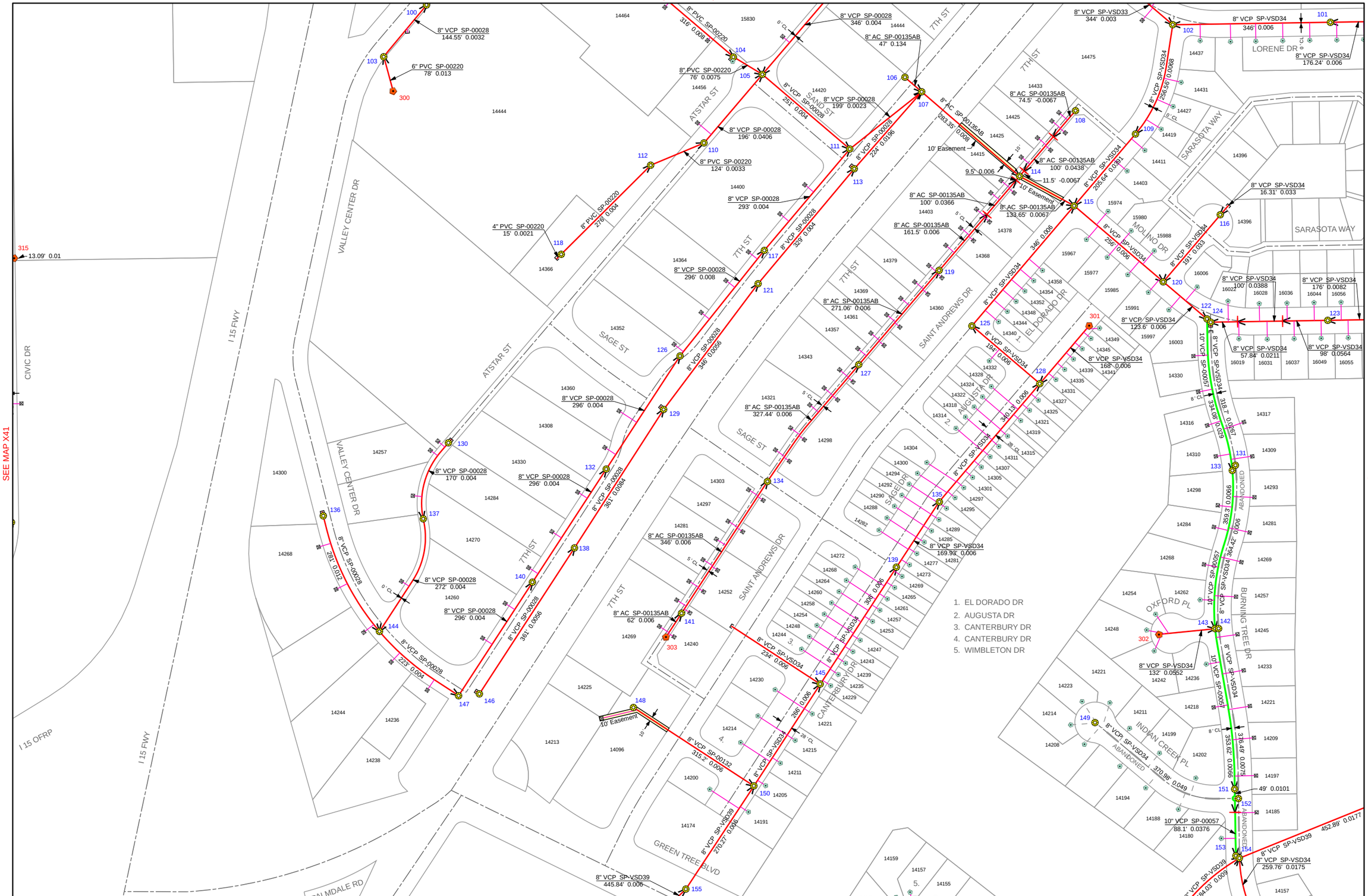

SEE MAP Y42

Y41	Scale: 1" = 200' NOT FOR CONSTRUCTION USE	CITY OF VICTORVILLE	Sewer Atlas Book	DISCLAIMER This Map and accompanying Datasheet represent a visual aid intended to assist City of Victorville personnel with the management of Sewer System facilities. Data provided hereon is not a guarantee of actual field conditions nor a substitute for record drawings and field verification.	July 2007	Y41

Pipeline, Manhole and Cleanout Data of Tile Y42

Pipelines					
Upstream Manhole	Downstream Manhole	Upstream Invert	Downstream Invert	Pipe Length	Slope
100	102	2937.30	2925.06	245.83	0.0500
101	154	2909.78	2905.30	259.76	0.0180
102	105	2924.86	2910.62	254.00	0.0560
102	141	2953.05	2951.85	346.00	0.0040
103	104	2942.41	2941.14	242.00	0.0060
104	155	2940.94	2938.45	445.84	0.0060
105	154	2910.20	2905.10	584.03	0.0090
106	103	2945.10	2942.61	413.26	0.0060
107	105	2927.30	2910.50	336.00	0.0500
107	144	2924.80	2919.00	384.00	0.0170
108	110	2927.13	2920.30	183.71	0.0370
109	116	2932.93	2929.46	346.00	0.0110
110	105	2919.90	2910.40	639.92	0.0150
111	108	2931.61	2927.25	207.29	0.0210
112	114	2939.00	2933.93	132.00	0.0380
113	110	2922.16	2920.30	144.21	0.0130
114	111	2933.82	2931.66	350.62	0.0060
115	106	2948.20	2945.30	512.10	0.0060
116	138	2929.26	2917.39	254.13	0.0470
117	124	2936.80	2935.57	234.62	0.0060
118	122	2940.78	2935.82	132.00	0.0380
119	125	2944.00	2942.79	198.46	0.0060
120	113	2931.25	2922.27	217.79	0.0410
121	119	2946.40	-999	-999	-999
122	114	2935.70	2933.84	302.03	0.0060
123	120	2932.43	2931.43	160.64	0.0620
124	131	2935.37	2928.79	187.68	0.0350
125	130	2942.77	2941.53	206.00	0.0060
126	122	2937.18	2935.73	235.35	0.0060
127	123	2933.83	2932.47	243.27	0.0060
128	120	2946.22	2931.43	286.00	0.0520
129	121	2949.12	2946.50	259.06	0.0100
129	138	2926.84	2917.09	216.62	0.0450
130	126	2941.38	2937.24	156.65	0.0260
131	129	2928.39	2927.04	254.03	0.0060
132	1074	2944.07	2942.32	74.39	-0.0240
133	127	2937.50	2934.03	296.00	0.0120
134	1080	2950.41	2948.20	43.81	0.0500
135	139	2943.07	2938.32	171.48	0.0270
136	140	2932.10	2928.90	232.68	0.0150
137	142	2946.73	2946.13	149.00	0.0040
138	133	2940.26	2937.70	221.00	0.0120
139	100	2938.14	2933.96	334.77	0.0130
140	144	2928.70	2919.10	296.00	0.0330
141	134	2951.65	2950.52	311.83	0.0040
142	145	2945.93	2945.03	224.51	0.0040
143	142	2950.63	2946.13	297.49	0.0150
144	154	2918.90	2913.30	416.00	0.0140
145	146	2944.93	2944.03	222.76	0.0040
146	138	2943.83	2940.46	296.00	0.0120
300	100	2938.00	2937.50	98.17	0.0060
301	101	2922.94	2909.98	168.00	0.0720
302	112	2923.86	2921.65	146.14	0.0150
303	107	2931.40	2927.50	78.00	0.0500
304	117	2937.53	2937.00	102.45	0.0060

Manholes			
Manhole No	Rim Elevation	Invert Elevation	Depth
100	2943.71	2937.40	6.31
101	2916.49	2909.88	6.61
102	2930.48	2924.96	5.52
103	2951.40	2942.51	8.89
104	2951.20	2941.04	10.16
105	2919.65	2910.30	9.35
106	2952.80	2945.20	7.60
107	2933.63	2927.40	6.23
108	2933.39	2927.13	6.26
109	2938.57	2933.93	4.64
110	2927.95	2920.00	7.95
111	2937.80	2931.61	6.19
112	2945.16	2939.00	6.16
113	2928.30	2922.16	6.14
114	2940.64	2933.82	6.82
115	2952.50	2948.30	4.20
116	2938.07	2929.36	8.71
117	2944.68	2936.90	7.78
118	2946.99	2940.78	6.21
119	-999	-999	-999
120	2939.32	2931.25	8.07
121	-999	2946.50	-999
122	2943.06	2935.70	7.36
123	2940.02	2932.43	7.59
124	2942.68	2935.47	7.21
125	2948.62	2942.77	5.85
126	2943.25	2937.18	6.07
127	2939.93	2933.93	6.00
128	2952.79	2946.22	6.57
129	2933.71	2926.94	6.77
130	2947.48	2941.38	6.10
131	2934.99	2928.49	6.50
132	2950.67	2944.17	6.50
133	2943.69	2937.60	6.09
134	2959.37	2950.46	8.91
135	2949.17	2943.07	6.10
136	2938.20	2932.20	6.00
137	2952.73	2946.73	6.00
138	2946.39	2940.36	6.03
139	2945.62	2938.14	7.48
140	2934.00	2928.80	5.20
141	2968.95	2951.75	17.20
142	2955.19	2945.93	9.26
143	2958.20	2950.73	7.47
144	2926.43	2919.00	7.43
145	2952.91	2944.98	7.93
146	2950.64	2943.83	6.81

Cleanouts	
Cleanout No	Rim Elevation
300	2943.49
301	2927.54
302	2929.37
303	2937.39
304	2944.65
305	2954.33
306	2949.53
307	2958.10
308	2955.99

SEE MAP Y41

SEE MAP X42

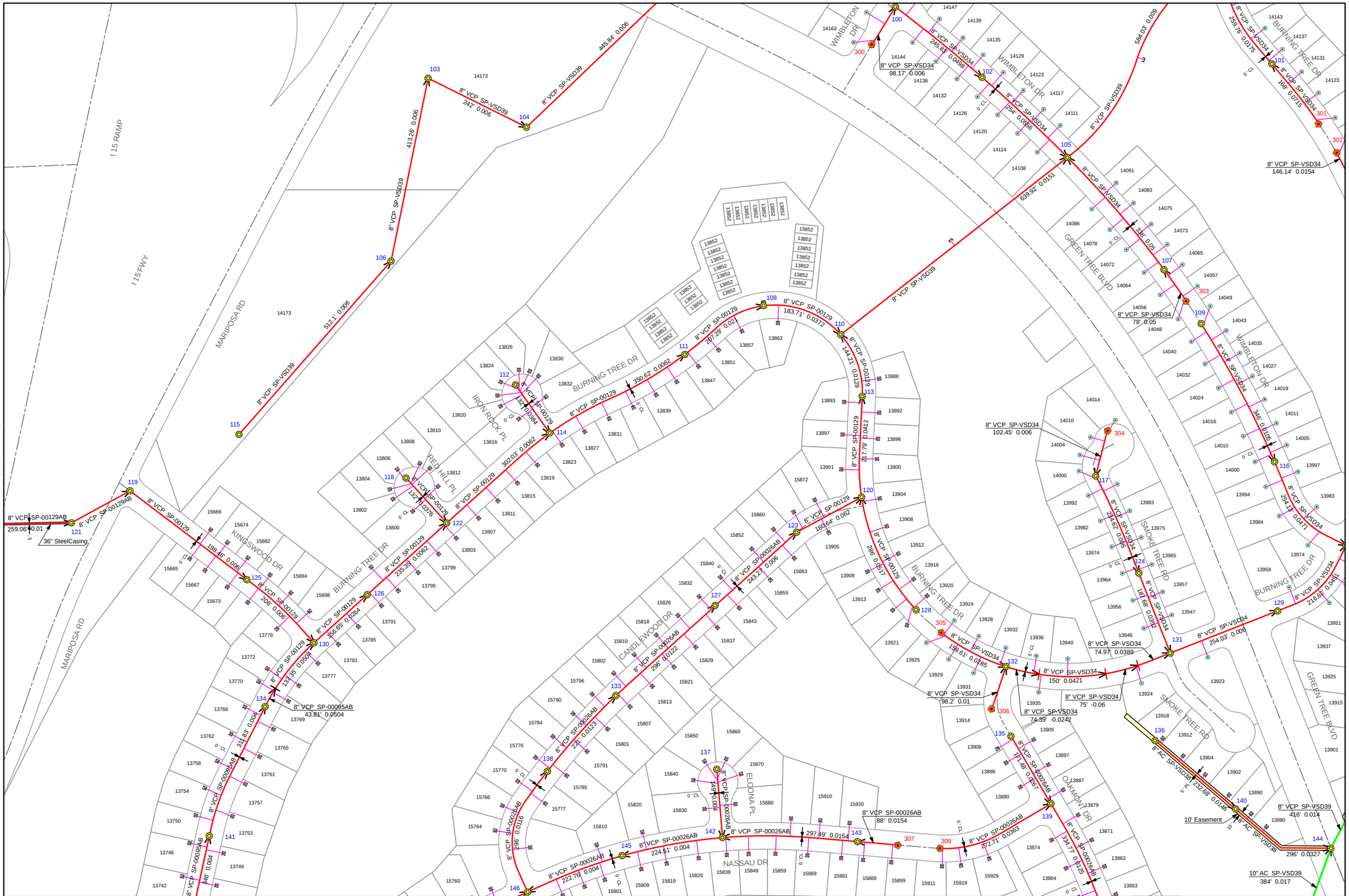

SEE MAP Z42

Y42	Scale: 1" = 200' NOT FOR CONSTRUCTION USE	CITY OF VICTORVILLE	Sewer Atlas Book	DISCLAIMER This Map and accompanying Datasheet represent a visual aid intended to assist City of Victorville personnel with the management of Sewer System facilities. Data provided hereon is not a guarantee of actual field conditions nor a substitute for record drawings and field verification.	July 2007	Y42

SEE MAP Y43

Pipeline, Manhole and Cleanout Data of Tile Y42

Pipelines					
Upstream Manhole	Downstream Manhole	Upstream Invert	Downstream Invert	Pipe Length	Slope
305	132	2948.83	2944.27	159.61	0.0290
306	132	2945.25	2944.27	98.20	0.0100
307	143	2952.10	2950.83	88.00	0.0150
308	139	2984.57	2938.39	272.71	0.0360
903	146	2945.00	2944.13	100.77	0.0090
942	108	2927.39	2927.31	8.00	0.0100
1068	131	2931.51	2928.59	74.97	0.0390
1073	1068	2936.01	2931.51	75.00	-0.0600
1074	1073	2942.32	2936.01	150.00	0.0420
1080	130	2948.20	2941.53	132.35	0.0500

Manholes			
Manhole No	Rim Elevation	Invert Elevation	Depth

Cleanouts	
Cleanout No	Rim Elevation

SEE MAP Y41

SEE MAP X42

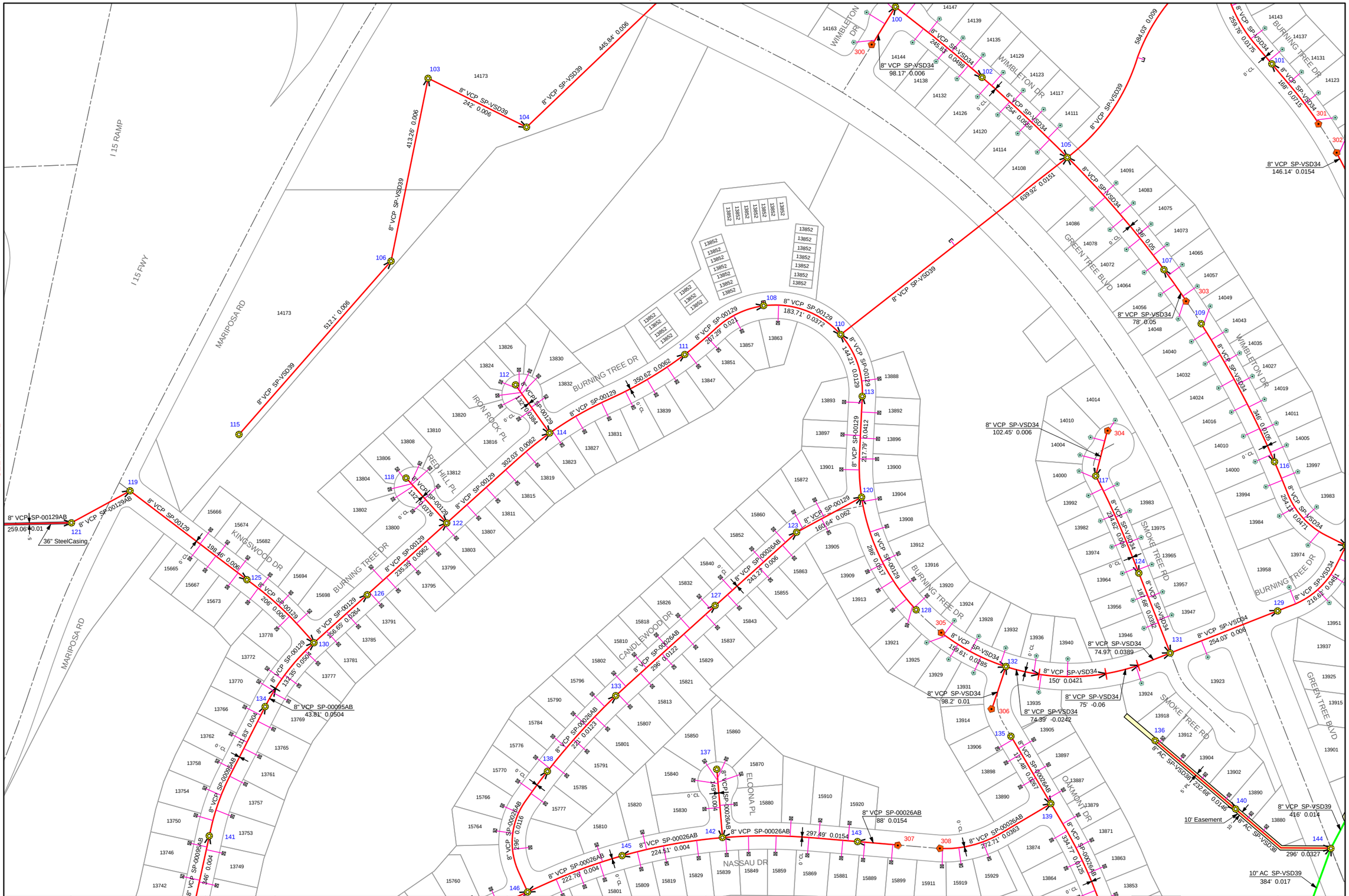

SEE MAP Z42

Y42	Scale: 1" = 200' NOT FOR CONSTRUCTION USE	CITY OF VICTORVILLE	Sewer Atlas Book	DISCLAIMER This Map and accompanying Datasheet represent a visual aid intended to assist City of Victorville personnel with the management of Sewer System facilities. Data provided hereon is not a guarantee of actual field conditions nor a substitute for record drawings and field verification.	July 2007	Y42

SEE MAP Y43

Pipeline, Manhole and Cleanout Data of Tile Y43

Pipelines					
Upstream Manhole	Downstream Manhole	Upstream Invert	Downstream Invert	Pipe Length	Slope
100	104	2933.80	2930.83	241.40	0.0130
100	157	2964.81	2960.73	279.84	0.0150
101	903	2946.73	2945.00	136.10	0.0130
102	141	2953.05	2951.85	346.00	0.0040
103	101	2950.47	2946.83	232.27	0.0160
104	107	2930.81	2925.08	239.49	0.0240
105	103	2952.91	2950.47	274.59	0.0070
106	102	2954.06	2953.25	252.51	0.0040
107	144	2924.80	2919.00	384.00	0.0170
108	112	2942.63	2934.19	227.50	0.0370
109	108	2953.45	2942.73	289.09	0.0370
110	109	2962.40	2953.55	290.62	0.0310
110	111	2962.40	2959.63	220.47	0.0120
110	117	2966.81	2955.87	345.15	0.0320
111	105	2959.53	2953.11	262.94	0.0240
112	949	2934.09	2932.00	113.41	0.0180
113	103	2954.54	2950.67	233.78	0.0170
114	105	2954.70	2953.31	147.14	0.0090
115	106	2954.84	2954.26	191.95	0.0040
115	123	2966.19	2959.44	218.37	0.0310
116	114	2965.69	2954.90	199.01	0.0540
116	130	2968.98	2962.68	296.00	0.0210
117	115	2955.64	2955.04	172.25	0.0040
118	113	2965.20	2954.64	326.00	0.0320
119	125	2946.08	2940.85	187.01	0.0280
120	119	2955.87	2946.18	346.00	0.0280
121	120	2964.20	2955.97	346.00	0.0240
122	123	2966.10	2959.44	346.00	0.0190
123	117	2959.24	2955.77	123.00	0.0280
124	116	2968.62	2965.79	199.00	0.0150
125	129	2940.65	2939.47	42.00	0.0280
126	127	2941.30	2933.65	306.00	0.0250
127	107	2933.30	2924.80	706.00	0.0130
128	127	2935.06	2934.44	-999	-999
129	128	2939.18	2935.26	311.11	0.0130
130	123	2963.76	2959.34	158.00	0.0280
131	1061	2941.04	2940.63	50.00	0.0090
132	141	2965.49	2963.28	201.00	0.0110
133	132	2968.62	2965.79	216.01	0.0130
133	146	2968.64	2966.92	346.00	0.0050
134	142	2956.03	2954.55	225.11	0.0060
135	134	2963.57	2956.23	145.89	0.0500
136	131	2944.20	2941.24	311.00	0.0090
137	128	2946.86	2935.88	346.00	0.0320
138	126	2943.64	2941.52	296.00	0.0070
139	100	2938.14	2933.96	334.77	0.0130
139	138	2948.19	2943.77	331.33	0.0130
140	136	2949.47	2944.50	346.00	0.0100
141	145	2963.08	2961.38	153.10	0.0120
142	143	2954.35	2951.76	49.00	0.0500
143	140	2951.46	2949.67	134.00	0.0100
144	137	2948.60	2946.96	323.50	0.0060
145	148	2961.09	2955.18	83.99	0.0700
146	156	2966.72	2965.00	346.00	0.0050
147	126	2944.65	2941.57	254.54	0.0120

Manholes			
Manhole No	Rim Elevation	Invert Elevation	Depth
100	2939.96	2933.80	6.16
101	2952.96	2946.73	6.23
102	2960.55	2953.15	7.40
103	2956.79	2950.47	6.32
104	2936.65	2930.81	5.84
105	2958.92	2952.91	6.01
106	2960.29	2954.16	6.13
107	2931.00	2924.80	6.20
108	2948.66	2942.68	5.98
109	2959.41	2953.45	5.96
110	2968.25	2962.40	5.85
111	2965.80	2959.53	6.27
112	2940.16	2934.09	6.07
113	2960.73	2954.54	6.19
114	2961.14	2954.70	6.44
115	2961.25	2954.94	6.31
116	2971.63	2965.69	5.94
117	2964.28	2955.64	8.64
118	2971.33	2965.20	6.13
119	2952.60	2946.08	6.52
120	2961.40	2955.87	5.53
121	2970.20	2964.20	6.00
122	2972.80	2966.10	6.70
123	2966.47	2959.24	7.23
124	2974.76	2968.72	6.04
125	2948.65	2939.25	9.40
126	2950.44	2941.30	9.14
127	2943.81	2934.34	9.47
128	2944.66	2935.16	9.50
129	2948.46	2939.08	9.38
130	2969.60	2962.68	6.92
131	2951.30	2941.14	10.16
132	2971.79	2965.49	6.30
133	2973.86	2968.62	5.24
134	2962.03	2956.03	6.00
135	2969.67	2963.67	6.00
136	2956.20	2944.20	12.00
137	-999	2946.86	-999
138	2958.34	2943.64	14.70
139	2958.35	2948.19	10.16
140	2961.30	2949.57	11.73
141	2969.29	2963.18	6.11
142	2960.65	2954.35	6.30
143	2963.49	2951.56	11.93
144	-999	2948.60	-999
145	2967.38	2961.09	6.29
146	2972.82	2966.82	6.00
147	2961.15	2954.04	7.11
148	2966.34	2954.98	11.36
149	2969.17	2963.62	5.55
150	-999	2954.49	-999
151	-999	2954.77	-999
152	2970.87	2964.87	6.00
153	2969.63	2957.82	11.81
154	-999	2955.65	-999

Cleanouts	
Cleanout No	Rim Elevation
300	2974.00
301	2975.40
302	2973.41
303	2957.67
304	-999

SEE MAP Y42

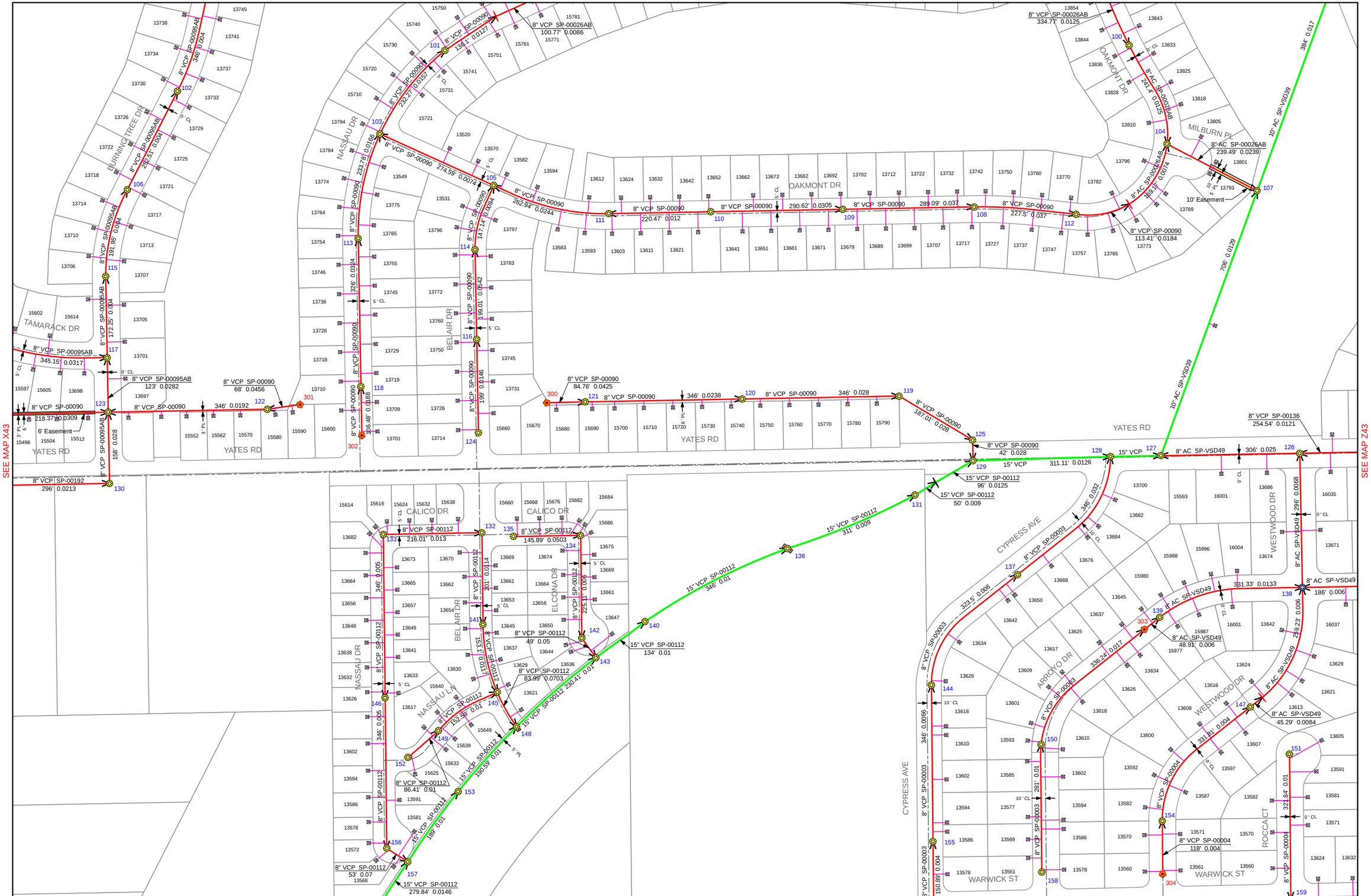

Y43	Scale: 1" = 200' NOT FOR CONSTRUCTION USE		CITY OF VICTORVILLE	Sewer Atlas Book	DISCLAIMER This Map and accompanying Datasheet represent a visual aid intended to assist City of Victorville personnel with the management of Sewer System facilities. Data provided hereon is not a guarantee of actual field conditions nor a substitute for record drawings and field verification.		July 2007	Y43

SEE MAP Y44

Pipeline, Manhole and Cleanout Data of Tile Y43

Pipelines					
Upstream Manhole	Downstream Manhole	Upstream Invert	Downstream Invert	Pipe Length	Slope
147	1141	2953.94	2953.64	45.29	0.0080
148	143	2954.88	2951.66	230.41	0.0100
149	145	2963.52	2961.48	152.59	0.0100
150	303	2954.49	2948.63	336.24	0.0170
151	138	2944.89	2943.77	186.00	0.0060
151	159	2954.77	2951.55	321.84	0.0100
152	149	2964.77	2963.72	86.41	0.0100
153	148	2957.72	2955.08	190.59	0.0100
154	147	2955.65	2954.32	331.81	0.0040
155	144	2951.10	2948.80	346.00	0.0070
156	157	2964.80	2960.83	53.00	0.0700
157	153	2960.53	2957.92	189.00	0.0100
158	150	2957.50	2954.69	281.00	0.0100
159	169	2951.35	2943.53	306.01	0.0100
300	121	2968.00	2964.40	84.76	0.0430
301	122	2969.40	2966.30	68.00	0.0460
302	118	2967.30	2965.30	106.48	0.0190
303	139	2948.63	2948.32	48.91	0.0060
304	154	2956.22	2955.75	118.00	0.0040
305	155	2951.90	2951.30	150.89	0.0040
903	146	2945.00	2944.13	100.77	0.0090
949	104	2932.05	2930.81	169.17	0.0070
1061	129	2940.63	2939.40	96.00	0.0130
1078	136	2944.38	2944.30	8.00	0.0100
1081	136	2944.38	2944.30	8.00	0.0100
1141	138	2953.68	2951.97	259.23	0.0060
1153	148	2955.24	2955.18	8.00	0.0100

Manholes			
Manhole No	Rim Elevation	Invert Elevation	Depth
155	-999	2951.10	-999
156	2970.80	2964.80	6.00
157	2972.36	2960.63	11.73
158	-999	2957.50	-999

Cleanouts	
Cleanout No	Rim Elevation

SEE MAP Y42

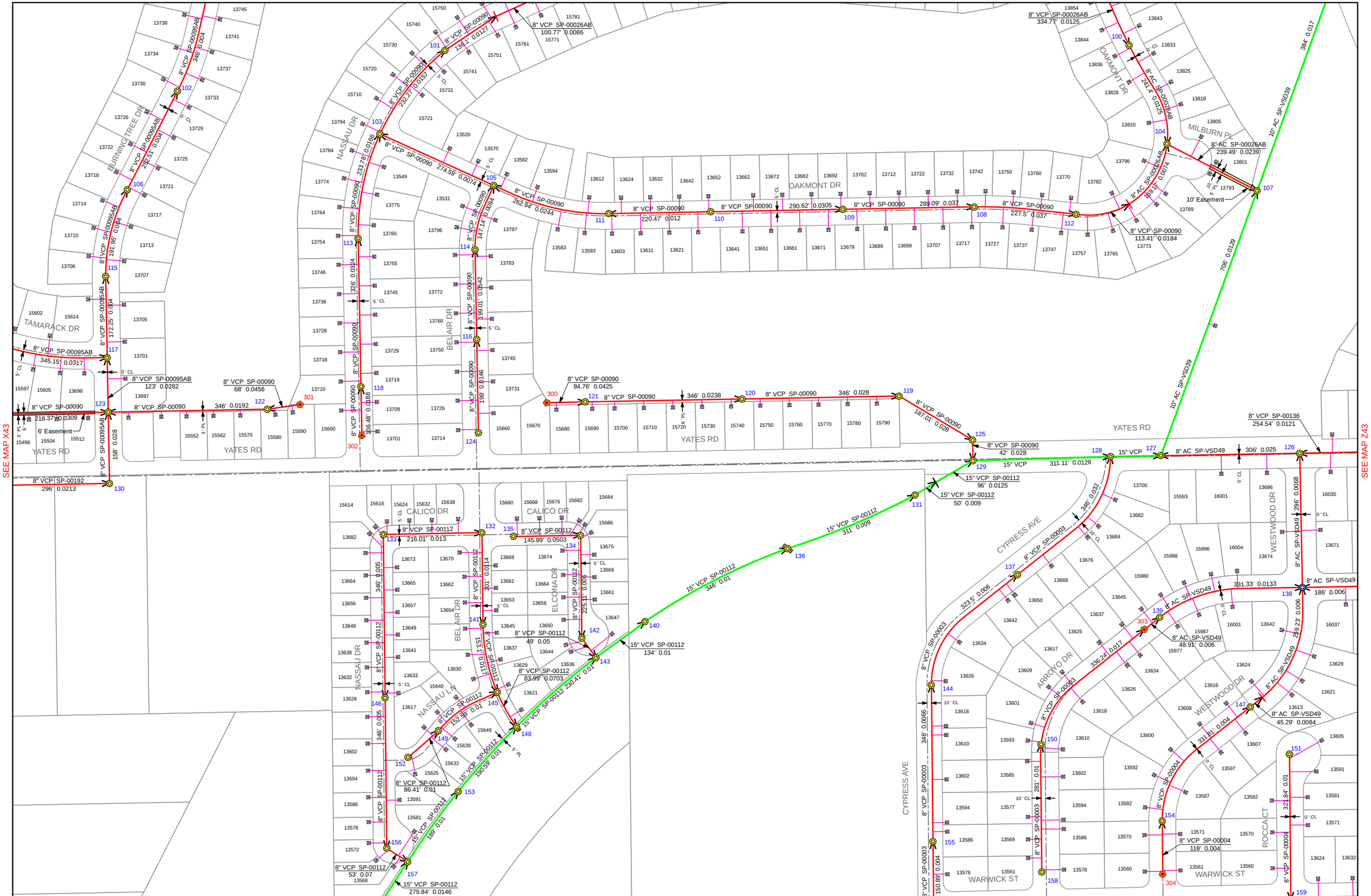

Y43	Scale: 1" = 200' NOT FOR CONSTRUCTION USE		CITY OF VICTORVILLE	Sewer Atlas Book	DISCLAIMER This Map and accompanying Datasheet represent a visual aid intended to assist City of Victorville personnel with the management of Sewer System facilities. Data provided hereon is not a guarantee of actual field conditions nor a substitute for record drawings and field verification.		July 2007	Y43

SEE MAP Y44

Pipeline, Manhole and Cleanout Data of Tile Y44

Pipelines					
Upstream Manhole	Downstream Manhole	Upstream Invert	Downstream Invert	Pipe Length	Slope
100	157	2964.81	2960.73	279.84	0.0150
100	1066	2972.19	2969.65	152.83	0.0170
101	900	2967.21	2965.00	220.34	0.0100
101	140	2969.22	2967.03	207.11	0.0100
102	100	2969.88	2965.01	269.61	0.0180
103	114	2953.29	2951.96	285.84	-0.0050
103	141	2985.53	2984.54	198.62	0.0050
104	103	2954.50	2953.39	279.00	-0.0040
104	139	2995.91	2995.00	226.00	-0.0040
105	104	2955.71	2954.60	279.00	-0.0040
106	105	2956.89	2955.81	270.25	-0.0040
107	102	2972.54	2970.08	246.00	0.0100
108	103	2954.96	2953.49	189.13	0.0080
109	104	2956.29	2954.70	191.73	0.0080
110	105	2957.41	2955.91	193.21	0.0080
110	1068	2974.51	2967.58	277.96	-0.0250
111	106	2958.04	2957.15	254.73	-0.0040
112	107	2975.20	2972.74	246.00	0.0100
113	108	2956.27	2955.06	201.24	0.0060
113	143	2976.43	2970.51	336.00	0.0180
114	109	2957.27	2956.39	201.10	0.0040
114	139	2995.49	2994.90	146.61	0.0040
115	110	2958.40	2957.51	197.84	0.0050
116	111	2958.88	2958.14	186.43	-0.0040
117	112	2978.85	2975.40	244.83	0.0100
118	135	2960.59	2959.19	348.08	0.0040
119	118	2962.07	2960.69	346.00	0.0040
120	119	2963.55	2962.17	345.94	0.0040
121	117	2983.41	2979.05	341.36	0.0130
122	144	2962.40	2961.26	286.04	0.0040
123	122	2963.88	2962.50	346.00	0.0040
124	123	2964.66	2963.98	171.00	0.0040
125	121	2990.90	2983.61	346.00	0.0200
126	154	2959.49	2957.93	329.11	0.0050
127	126	2961.24	2959.69	326.00	0.0050
128	127	2963.01	2961.44	329.10	0.0050
128	143	2970.31	2963.65	336.00	0.0200
129	128	2964.75	2963.21	309.92	0.0050
130	142	2975.86	2974.80	212.30	0.0050
131	130	2983.22	2976.06	308.09	0.0230
132	127	2963.79	2961.81	90.15	0.0200
133	109	2990.30	2988.90	346.00	0.0040
134	135	2968.65	2967.53	279.45	0.0040
135	136	2967.43	2966.31	279.45	0.0040
136	132	2966.11	2963.89	116.00	0.0190
137	105	2992.78	2991.79	246.00	0.0040
138	137	2993.77	2992.98	196.00	-0.0040
139	138	2994.80	2993.87	231.32	-0.0040
140	129	2967.08	2964.86	216.00	0.0100
141	131	2984.44	2983.42	198.24	0.0050
142	102	2974.70	2972.61	194.39	0.0110
151	159	2954.77	2951.55	321.84	0.0100
159	169	2951.35	2943.53	306.01	0.0100
160	134	2969.86	2968.75	270.63	0.0040
305	155	2951.90	2951.30	150.89	0.0040

Manholes			
Manhole No	Rim Elevation	Invert Elevation	Depth
100	2977.20	2964.81	12.39
101	-999	2967.31	-999
102	2975.00	2969.88	5.12
103	2960.40	2953.29	7.11
104	2961.54	2954.50	7.04
105	2962.67	2955.71	6.96
106	2962.56	2956.89	5.67
107	2977.60	2972.54	5.06
108	2962.29	2954.96	7.33
109	2962.34	2956.29	6.05
110	2963.68	2957.41	6.27
111	2963.78	2958.04	5.74
112	2981.20	2975.20	6.00
113	2963.08	2956.27	6.81
114	2963.27	2957.27	6.00
115	2964.40	2958.40	6.00
116	2964.73	2958.88	5.85
117	2985.00	2978.85	6.15
118	2967.30	2960.59	6.71
119	2968.70	2962.07	6.63
120	2968.80	2963.55	5.25
121	2988.60	2983.41	5.19
122	2969.89	2962.40	7.49
123	2970.88	2963.88	7.00
124	2970.33	2964.66	5.67
126	2973.28	2959.43	13.85
127	2973.65	2961.25	12.40
128	-999	2963.11	-999
129	-999	2964.76	-999
130	2984.01	2975.86	8.15
131	2990.95	2983.22	7.73
132	2973.56	2963.79	9.77
133	2997.78	2990.30	7.48
134	2977.57	2968.65	8.92
135	2976.42	2967.43	8.99
136	2974.98	2966.11	8.87
137	3003.94	2992.78	11.16
138	3002.83	2993.77	9.06
139	3001.39	2994.80	6.59
140	-999	2967.08	-999
141	2992.05	2984.44	7.61
142	2984.81	2974.70	10.11
143	-999	2970.41	-999

Cleanouts	
Cleanout No	Rim Elevation
305	-999

SEE MAP Y43

SEE MAP X44

SEE MAP Z44

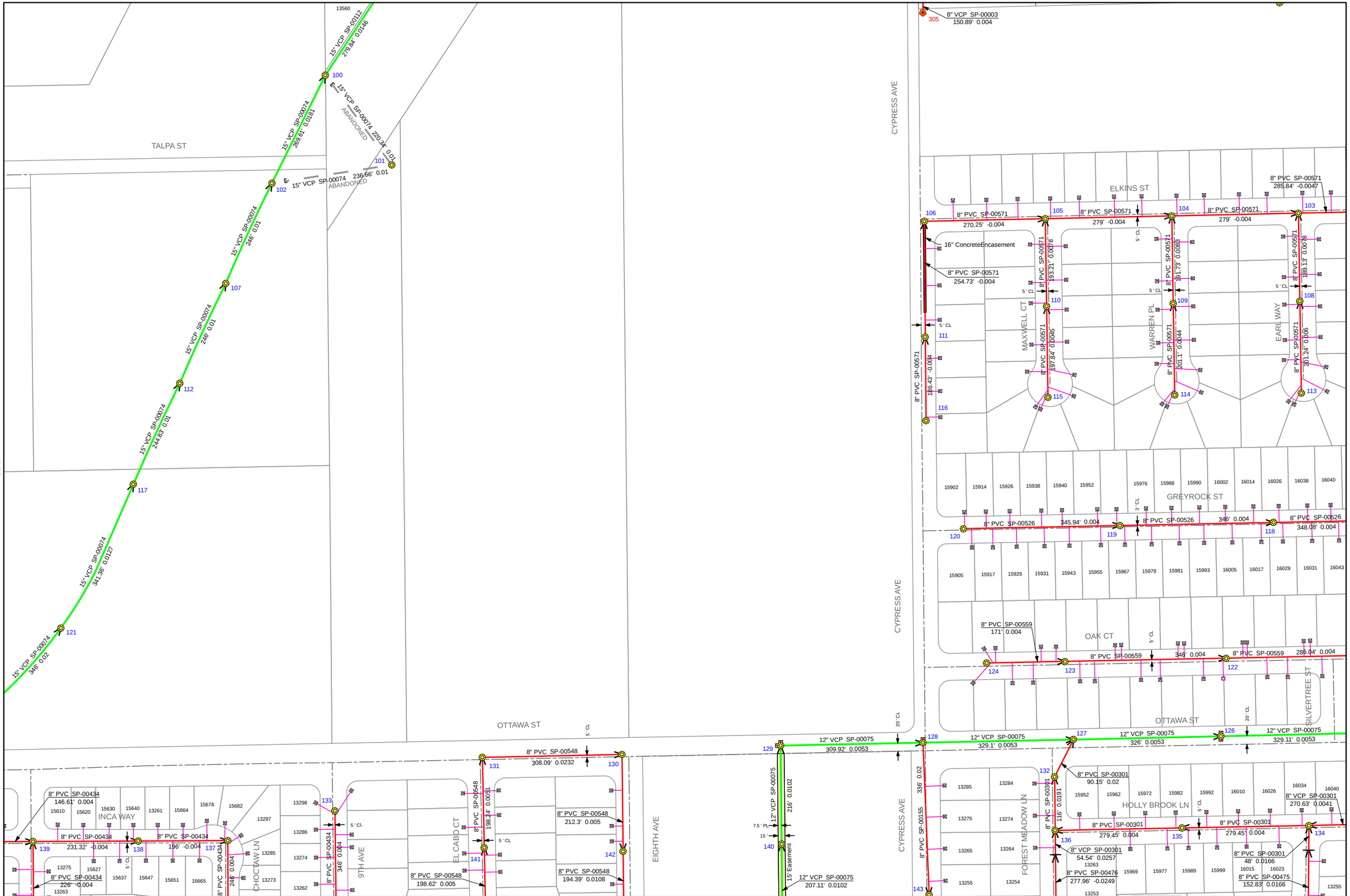

Y44	Scale: 1" = 200' NOT FOR CONSTRUCTION USE	CITY OF VICTORVILLE	Sewer Atlas Book	DISCLAIMER This Map and accompanying Datasheet represent a visual aid intended to assist City of Victorville personnel with the management of Sewer System facilities. Data provided hereon is not a guarantee of actual field conditions nor a substitute for record drawings and field verification.	July 2007	Y44

SEE MAP Y45

Pipeline, Manhole and Cleanout Data of Tile Y44

Pipelines					
Upstream Manhole	Downstream Manhole	Upstream Invert	Downstream Invert	Pipe Length	Slope
901	101	2969.78	2967.41	236.66	0.0100
1014	126	2959.67	2959.59	8.00	0.0100
1015	128	2963.29	2963.21	8.00	0.0100
1016	126	2959.67	2959.59	8.00	0.0100
1017	129	2964.94	2964.86	8.00	0.0100
1018	129	2964.90	2964.86	8.00	0.0050
1066	134	2969.65	2968.85	48.00	0.0170
1068	136	2967.58	2966.21	54.54	0.0260

Manholes			
Manhole No	Rim Elevation	Invert Elevation	Depth

Cleanouts	
Cleanout No	Rim Elevation

SEE MAP Y43

SEE MAP X44

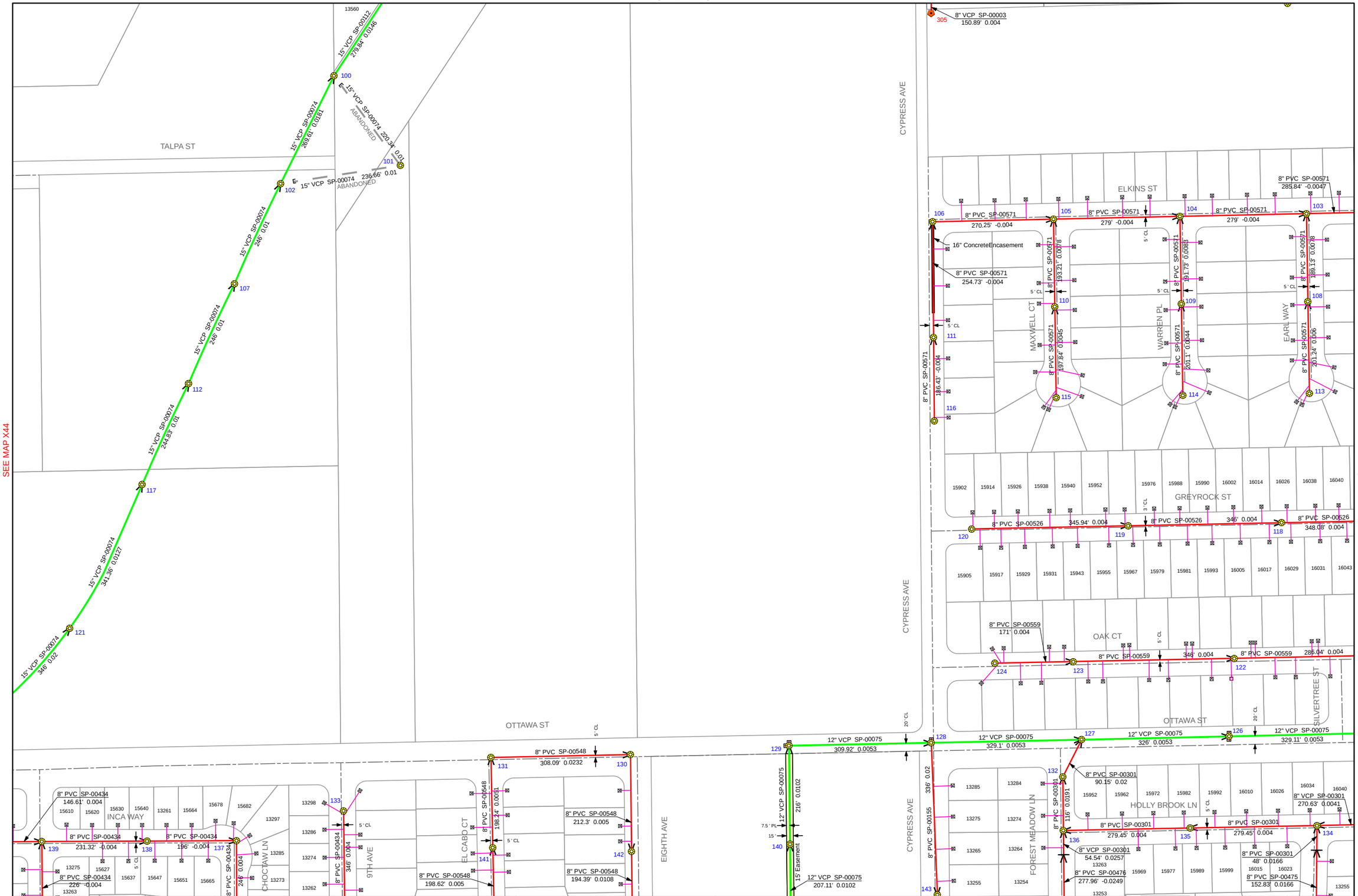

SEE MAP Z44

Y44	Scale: 1" = 200' NOT FOR CONSTRUCTION USE	CITY OF VICTORVILLE	Sewer Atlas Book	DISCLAIMER This Map and accompanying Datasheet represent a visual aid intended to assist City of Victorville personnel with the management of Sewer System facilities. Data provided hereon is not a guarantee of actual field conditions nor a substitute for record drawings and field verification.	July 2007	Y44

SEE MAP Y45

Pipeline, Manhole and Cleanout Data of Tile Y45

Pipelines					
Upstream Manhole	Downstream Manhole	Upstream Invert	Downstream Invert	Pipe Length	Slope
100	1066	2972.19	2969.65	152.83	0.0170
101	140	2969.22	2967.03	207.11	0.0100
101	175	3012.79	3007.29	346.00	0.0160
102	101	2972.89	2969.32	349.96	0.0100
102	172	3003.48	2999.07	437.00	0.0100
103	141	2985.53	2984.54	198.62	0.0050
103	177	3011.37	3008.99	282.93	0.0080
104	139	2995.91	2995.00	226.00	-0.0040
104	178	3012.68	3011.33	269.93	0.0050
105	116	2991.69	2990.70	246.00	0.0040
105	181	3013.77	3011.17	186.00	0.0140
106	105	2998.32	2991.89	208.00	-0.0310
107	100	2973.01	2972.29	111.73	-0.0060
108	112	2977.44	2974.56	169.52	0.0170
109	117	2988.80	2985.01	220.29	0.0170
109	176	3014.20	3008.80	341.00	-0.0160
110	1068	2974.51	2967.58	277.96	-0.0250
111	107	2974.16	2973.21	118.55	-0.0080
112	107	2974.36	2973.11	148.97	-0.0080
113	143	2976.43	2970.51	336.00	0.0180
114	102	2975.66	2972.99	262.04	0.0100
115	114	2980.32	2975.76	316.00	0.0150
116	117	2990.50	2984.91	256.45	-0.0220
116	132	3003.58	3001.24	254.00	-0.0090
117	115	2984.81	2980.42	303.81	0.0150
118	116	2994.76	2990.60	206.78	-0.0200
119	112	2979.81	2974.46	237.61	-0.0230
119	146	2999.45	2997.99	326.00	0.0050
120	118	2995.45	2994.86	146.00	-0.0040
120	106	2996.68	2995.65	255.95	-0.0040
121	120	2997.80	2995.65	51.20	0.0420
122	124	2984.39	2982.97	137.00	0.0100
123	119	2983.78	2980.01	98.80	-0.0380
124	110	2982.77	2974.61	330.50	-0.0030
125	116	2996.90	2990.70	171.00	-0.0360
126	120	2998.66	2995.55	129.97	-0.0240
127	123	2987.70	2983.88	99.90	-0.0380
128	113	2982.55	2976.63	336.00	0.0180
129	138	2987.68	2985.26	301.00	0.0080
130	117	2986.66	2984.91	316.00	0.0050
131	137	2985.13	2983.57	196.00	0.0080
132	126	3001.04	2998.76	211.00	-0.0110
133	109	2990.30	2988.90	346.00	0.0040
133	139	2989.18	2988.41	196.00	0.0040
134	130	2987.06	2986.76	91.84	0.0080
135	134	2997.60	2987.49	237.61	-0.0430
136	135	2999.30	2997.70	196.00	-0.0080
137	105	2992.78	2991.79	246.00	0.0040
137	140	2983.23	2978.82	266.00	0.0060
138	137	2984.93	2983.36	261.00	-0.0060
139	138	2988.07	2985.06	301.00	-0.0100
140	139	2989.02	2988.20	136.00	-0.0060
141	128	2987.99	2982.75	336.00	0.0160
142	102	2974.70	2972.61	194.39	0.0110
142	134	2989.29	2987.16	214.64	0.0080

Manholes			
Manhole No	Rim Elevation	Invert Elevation	Depth
100	2978.63	2972.19	6.44
101	-999	2969.22	-999
102	-999	2972.89	-999
103	2993.11	2985.53	7.58
104	3002.31	2996.35	5.96
105	3004.09	2991.69	12.40
106	3005.74	2998.32	7.42
107	2979.35	2973.01	6.34
108	2983.55	2977.44	6.11
109	2999.60	2988.80	10.80
110	2983.03	2974.51	8.52
111	2980.13	2974.16	5.97
112	2981.48	2974.36	7.12
113	-999	2976.53	-999
114	-999	2975.66	-999
115	-999	2980.37	-999
116	3002.62	2990.50	12.12
117	3005.78	2984.81	20.97
118	3005.33	2994.76	10.57
119	2987.46	2979.81	7.65
120	3004.89	2995.45	9.44
121	3005.79	2997.80	7.99
122	2990.48	2984.39	6.09
123	2990.74	2983.78	6.96
124	2990.96	2982.77	8.19
125	3004.46	2996.90	7.56
126	3006.29	2998.66	7.63
127	2994.55	2987.70	6.85
128	-999	2982.65	-999
129	2994.43	2987.68	6.75
130	-999	2986.66	-999
131	2991.75	2985.13	6.62
132	3008.66	3001.04	7.62
133	2996.12	2989.18	6.94
134	3002.90	2987.16	15.74
135	3005.15	2997.60	7.55
136	3006.78	2999.30	7.48
137	2990.13	2983.23	6.90
138	2992.25	2984.93	7.32
139	2994.88	2988.07	6.81
140	2996.28	2989.02	7.26
141	-999	2988.09	-999
142	-999	2989.29	-999
143	3006.45	2995.01	11.44
144	-999	2989.28	-999
145	3004.40	2994.93	9.47
146	-999	2997.94	-999
147	2999.50	2992.17	7.33
148	3002.80	2992.11	10.69
149	3001.96	2990.49	11.47
150	3007.20	2999.60	7.60
151	3005.20	2996.13	9.07
152	3003.90	2994.90	9.00
153	3004.20	2994.39	9.81
154	3004.90	2997.40	7.50

Cleanouts	
Cleanout No	Rim Elevation
300	3002.65
301	3011.27
302	3008.90

SEE MAP Y44

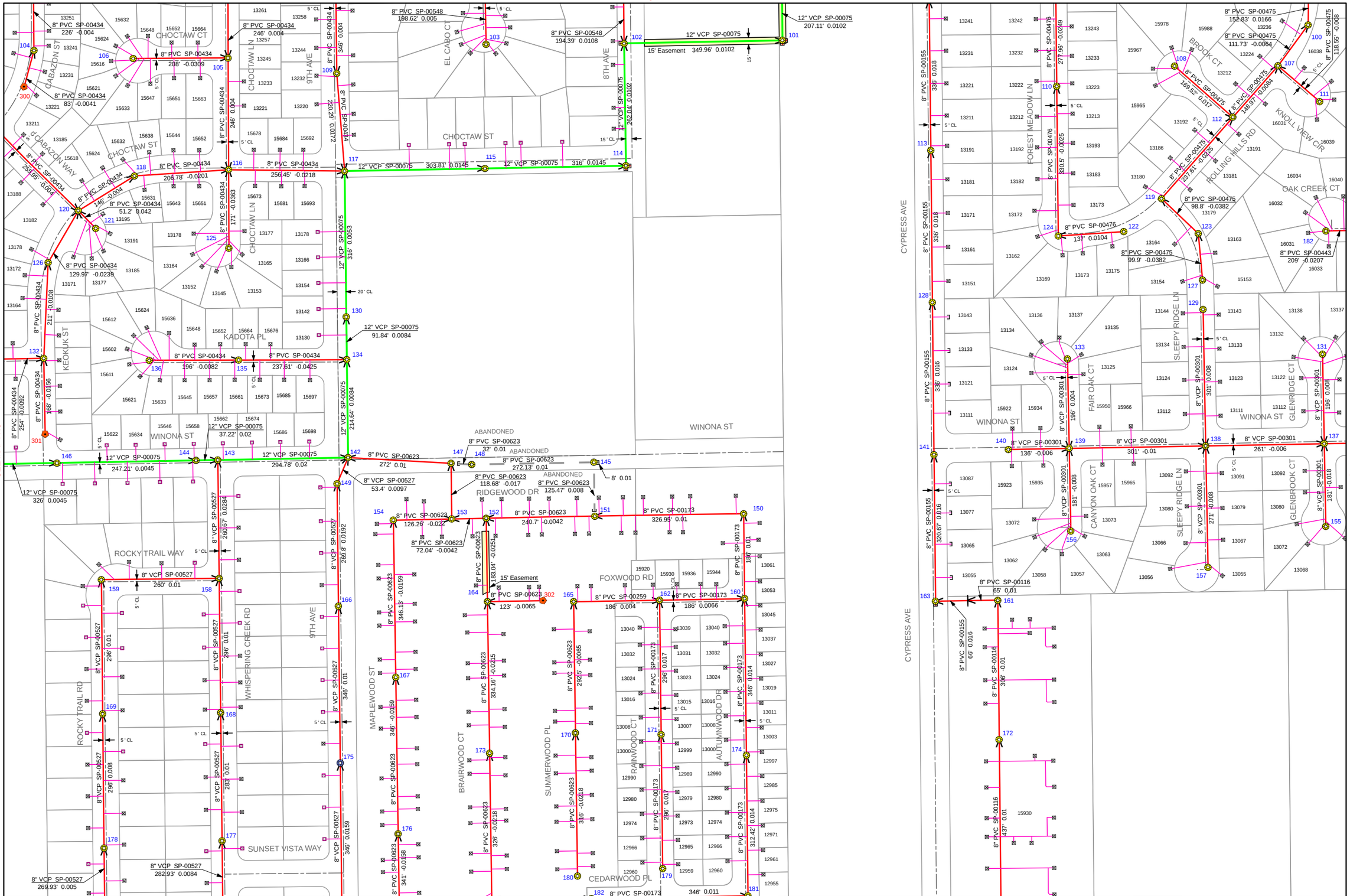

SEE MAP Y46

Y45	Scale: 1" = 200' NOT FOR CONSTRUCTION USE	CITY OF VICTORVILLE	Sewer Atlas Book	DISCLAIMER This Map and accompanying Datasheet represent a visual aid intended to assist City of Victorville personnel with the management of Sewer System facilities. Data provided hereon is not a guarantee of actual field conditions nor a substitute for record drawings and field verification.	July 2007	Y45

Pipeline, Manhole and Cleanout Data of Tile Y45

Pipelines					
Upstream Manhole	Downstream Manhole	Upstream Invert	Downstream Invert	Pipe Length	Slope
143	142	2994.91	2989.39	294.78	0.0200
144	143	2996.45	2995.11	37.22	0.0200
145	148	2994.93	2992.21	272.13	0.0100
146	144	2997.89	2996.47	247.21	0.0050
147	142	2992.11	2989.39	272.00	0.0100
148	1122	2992.01	2991.69	32.00	0.0100
149	142	2990.49	2989.92	53.40	0.0100
150	151	2999.60	2996.33	326.95	0.0100
151	152	2996.00	2995.00	240.70	-0.0040
152	153	2994.90	2994.59	72.04	-0.0040
153	147	2994.39	2992.37	118.68	-0.0170
154	153	2997.40	2994.59	126.26	-0.0220
155	137	2986.84	2983.59	181.00	-0.0180
156	139	2989.85	2988.42	181.00	-0.0080
157	138	2987.42	2985.26	271.00	-0.0080
158	143	3002.60	2995.21	260.67	0.0280
159	158	3005.40	3002.80	260.00	0.0100
160	150	3001.66	2999.80	186.00	0.0100
161	1209	2995.57	2995.00	65.00	0.0100
162	160	3003.09	3001.86	186.00	0.0070
163	141	2993.29	2988.19	320.67	0.0160
164	152	3000.10	2995.50	183.04	-0.0250
165	162	3003.94	3003.19	186.00	0.0040
166	149	2995.87	2990.69	269.80	0.0190
167	154	3003.10	2997.60	346.13	-0.0160
168	158	3005.76	3002.80	296.00	0.0100
169	159	3008.56	3005.60	296.00	0.0100
170	165	3006.30	3004.40	292.50	-0.0070
171	162	3008.32	3003.29	296.00	0.0170
172	161	2998.97	2995.87	306.00	-0.0100
173	164	3007.40	3000.20	334.16	-0.0210
174	160	3006.60	3001.76	346.00	0.0140
175	166	2999.53	2996.07	346.00	0.0100
176	167	3008.70	3003.20	346.00	-0.0160
177	168	3008.79	3005.96	283.00	0.0100
178	169	3011.13	3008.76	296.00	0.0080
179	171	3013.45	3008.42	296.00	0.0170
180	170	3013.20	3006.40	316.00	-0.0220
181	174	3011.07	3006.70	312.42	0.0140
182	986	2978.96	2974.64	209.00	-0.0210
182	181	3015.08	3011.27	346.00	0.0110
183	173	3014.60	3007.50	326.00	-0.0220
300	104	2996.35	2996.01	83.00	-0.0040
301	132	3003.77	3001.14	168.00	-0.0160
302	164	3001.20	3000.40	123.00	-0.0070
916	101	2969.40	2969.32	8.00	0.0100
919	102	2973.17	2973.09	8.00	0.0100
920	101	2969.50	2969.42	8.00	0.0100
977	114	2975.84	2975.76	8.00	0.0100
987	114	2975.94	2975.86	8.00	0.0100
1119	145	2995.16	2995.08	8.00	0.0100
1135	145	2996.13	2995.13	125.47	0.0080
1209	163	2994.52	2993.45	66.00	0.0160
1216	163	2993.55	2993.49	4.00	0.0160

Manholes			
Manhole No	Rim Elevation	Invert Elevation	Depth
155	2994.79	2986.84	7.95
156	2996.67	2989.85	6.82
157	2994.23	2987.42	6.81
158	3009.08	3002.60	6.48
159	3011.83	3005.40	6.43
160	3009.00	3001.66	7.34
161	3005.00	2995.67	9.33
162	3011.00	3003.09	7.91
163	3006.83	2993.29	13.54
164	3018.40	3000.10	18.30
165	3010.20	3003.94	6.26
166	3006.37	2995.87	10.50
167	3010.40	3003.10	7.30
168	3012.56	3005.76	6.80
169	3015.23	3008.56	6.67
170	3015.00	3006.30	8.70
171	3015.60	3008.32	7.28
172	3006.00	2998.97	7.03
173	3015.00	3007.40	7.60
174	3014.80	3006.60	8.20
175	3013.06	2999.53	13.53
176	3016.10	3008.70	7.40
177	3015.63	3008.79	6.84
178	3017.72	3011.13	6.59
179	3020.60	3013.45	7.15
180	3021.20	3013.20	8.00
181	3020.00	3011.07	8.93
182	2985.19	2978.96	6.23

Cleanouts	
Cleanout No	Rim Elevation

SEE MAP Y44

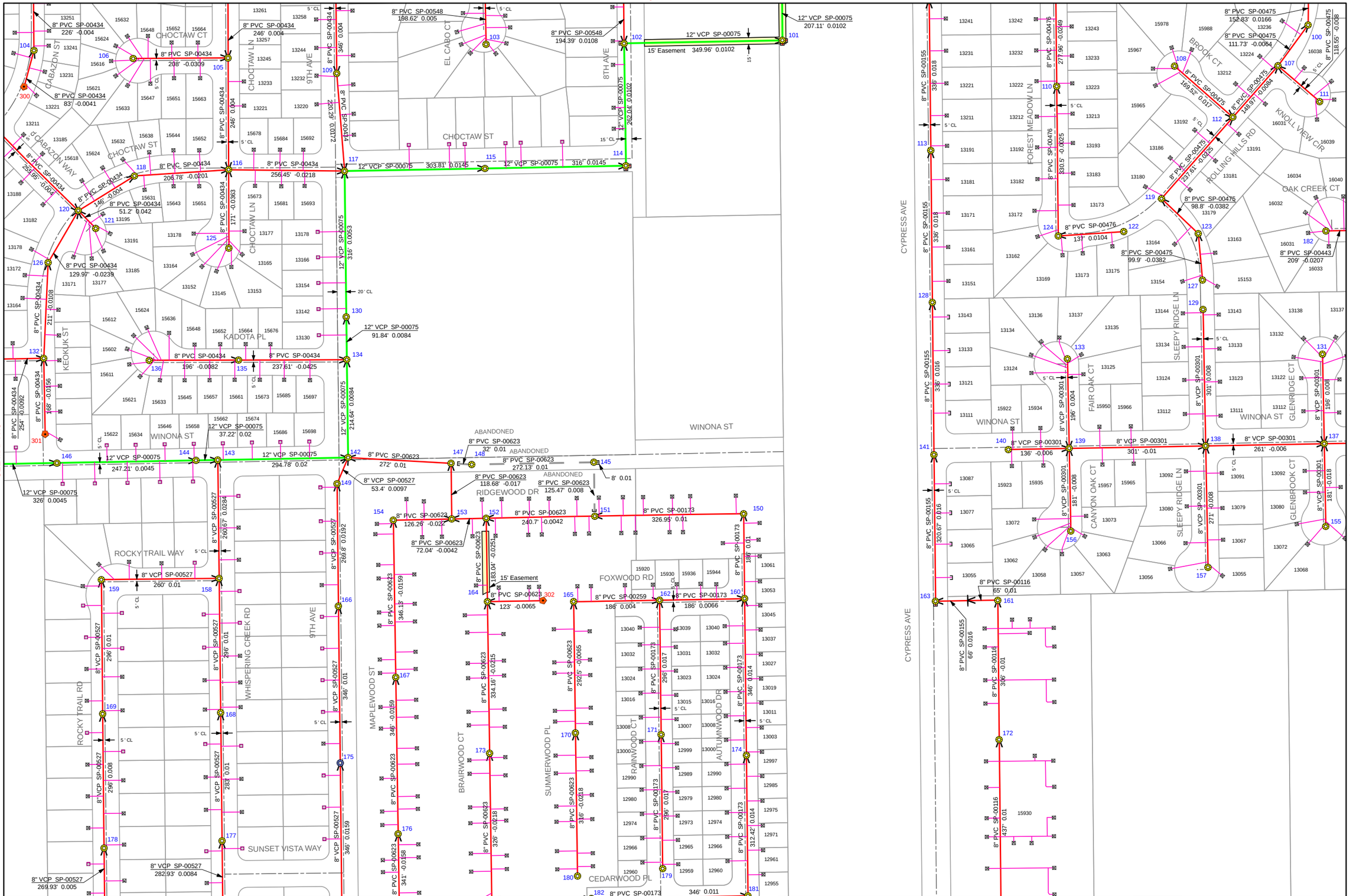

SEE MAP Y46

Y45	Scale: 1" = 200' NOT FOR CONSTRUCTION USE	CITY OF VICTORVILLE	Sewer Atlas Book	DISCLAIMER This Map and accompanying Datasheet represent a visual aid intended to assist City of Victorville personnel with the management of Sewer System facilities. Data provided hereon is not a guarantee of actual field conditions nor a substitute for record drawings and field verification.	July 2007	Y45

Pipeline, Manhole and Cleanout Data of Tile Y46

Pipelines					
Upstream Manhole	Downstream Manhole	Upstream Invert	Downstream Invert	Pipe Length	Slope
100	182	3017.39	3015.18	201.00	0.0110
101	175	3012.79	3007.29	346.00	0.0160
102	172	3003.48	2999.07	437.00	0.0100
103	177	3011.37	3008.99	282.93	0.0080
104	178	3012.68	3011.33	269.93	0.0050
105	181	3013.77	3011.17	186.00	0.0140
106	105	3015.70	3013.97	346.00	0.0050
107	108	3016.50	3015.60	171.00	-0.0050
108	109	3015.50	3014.40	211.00	-0.0050
109	176	3014.20	3008.80	341.00	-0.0160
110	105	2994.87	2986.32	436.00	-0.0200
182	181	3015.08	3011.27	346.00	0.0110
183	173	3014.60	3007.50	326.00	-0.0220
300	103	3012.32	3011.57	187.00	0.0040
301	102	3004.68	3003.58	110.00	-0.0100
303	101	3016.39	3012.99	214.13	-0.0160
304	104	3013.42	3012.88	108.05	0.0050
974	110	2995.06	2994.91	29.00	0.0050
975	110	2995.61	2995.11	100.00	0.0050

Manholes			
Manhole No	Rim Elevation	Invert Elevation	Depth
100	3025.00	3017.39	7.61
101	3018.62	3012.79	5.83
102	3007.50	3003.48	4.02
103	3017.36	3011.37	5.99
104	3019.48	3012.68	6.80
105	3022.90	3013.77	8.23
106	3023.70	3015.70	8.00
107	3023.60	3016.50	7.10
108	3022.80	3015.50	7.30
109	3021.70	3014.20	7.50
110	3013.28	2994.87	18.41
182	3023.00	3015.08	7.92
183	3022.40	3014.60	7.80

Cleanouts	
Cleanout No	Rim Elevation
300	3018.53
301	-999
303	3022.36
304	3020.18

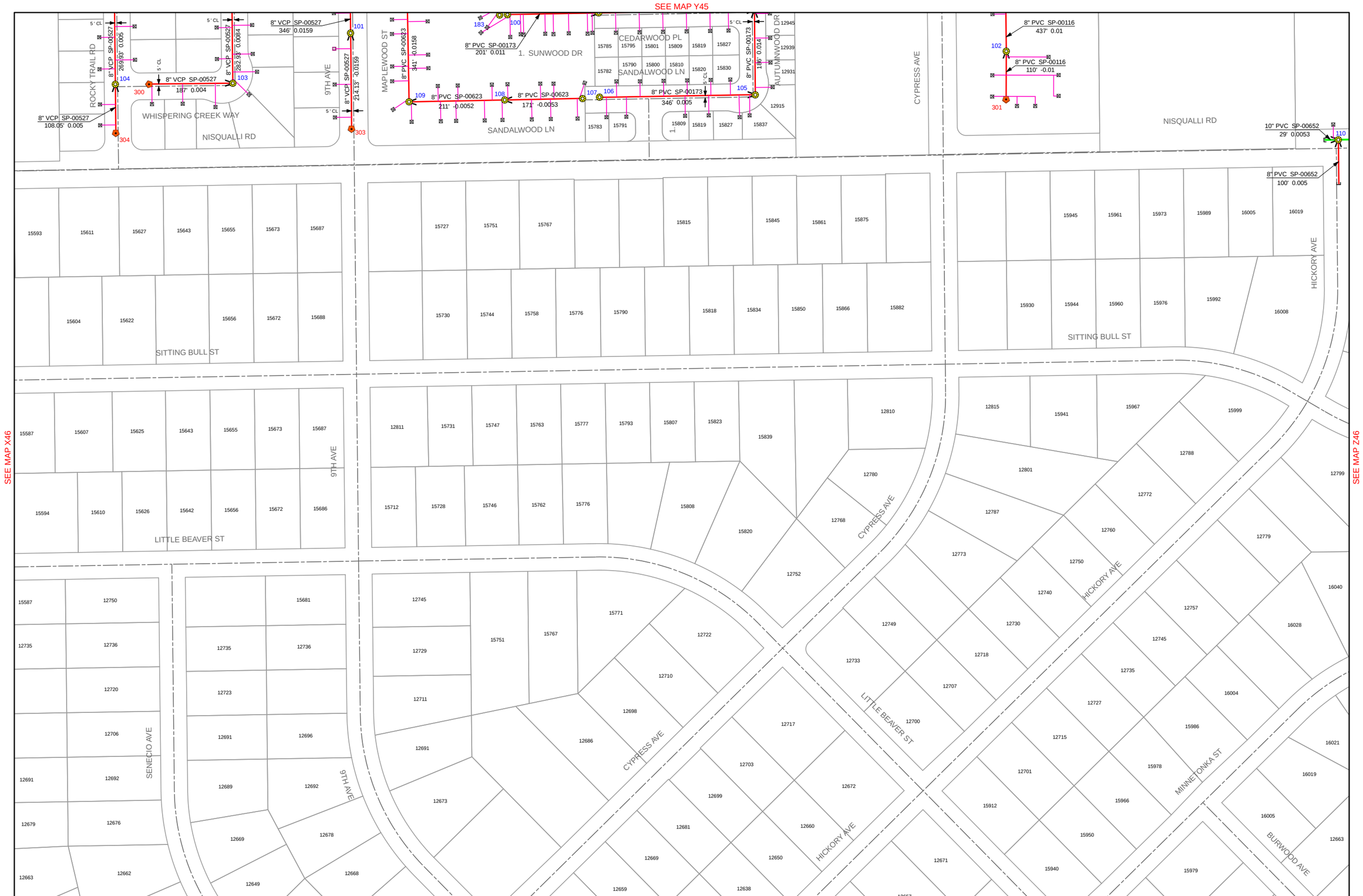

Y46	Scale: 1" = 200' NOT FOR CONSTRUCTION USE		CITY OF VICTORVILLE	Sewer Atlas Book	DISCLAIMER This Map and accompanying Datasheet represent a visual aid intended to assist City of Victorville personnel with the management of Sewer System facilities. Data provided hereon is not a guarantee of actual field conditions nor a substitute for record drawings and field verification.		July 2007	Y46

Pipeline, Manhole and Cleanout Data of Tile Z31

Pipelines					
Upstream Manhole	Downstream Manhole	Upstream Invert	Downstream Invert	Pipe Length	Slope
100	700	-999	-999	-999	-999

Manholes			
Manhole No	Rim Elevation	Invert Elevation	Depth

Cleanouts	
Cleanout No	Rim Elevation

Z31	Scale: 1" = 200' NOT FOR CONSTRUCTION USE		CITY OF VICTORVILLE	Sewer Atlas Book	DISCLAIMER This Map and accompanying Datasheet represent a visual aid intended to assist City of Victorville personnel with the management of Sewer System facilities. Data provided hereon is not a guarantee of actual field conditions nor a substitute for record drawings and field verification.		April 2007	Z31

SEE MAP Z32

Pipeline, Manhole and Cleanout Data of Tile Z32

Pipelines					
Upstream Manhole	Downstream Manhole	Upstream Invert	Downstream Invert	Pipe Length	Slope
100	700	-999	-999	-999	-999
101	102	2665.51	2665.28	156.55	0.0010
102	100	-999	-999	-999	-999
103	101	2667.18	2666.10	437.15	0.0030
103	109	2675.51	2674.58	358.78	0.0030
104	103	2668.69	2667.38	483.65	0.0030
105	104	2670.20	2668.89	483.65	0.0030
106	105	2671.29	2670.40	346.00	0.0030
107	106	2672.33	2671.49	331.00	0.0030
108	107	2673.35	2672.53	326.00	0.0030
109	108	2674.38	2673.55	326.00	0.0030
118	109	2678.10	2677.00	295.73	0.0040

Manholes			
Manhole No	Rim Elevation	Invert Elevation	Depth
100	-999	-999	-999
101	-999	2665.51	-999
102	-999	-999	-999
103	-999	2667.28	-999
104	-999	2668.79	-999
105	-999	2670.30	-999
106	-999	2671.39	-999
107	-999	2672.43	-999
108	-999	2673.45	-999
109	-999	2674.48	-999

Cleanouts	
Cleanout No	Rim Elevation

SEE MAP Z31

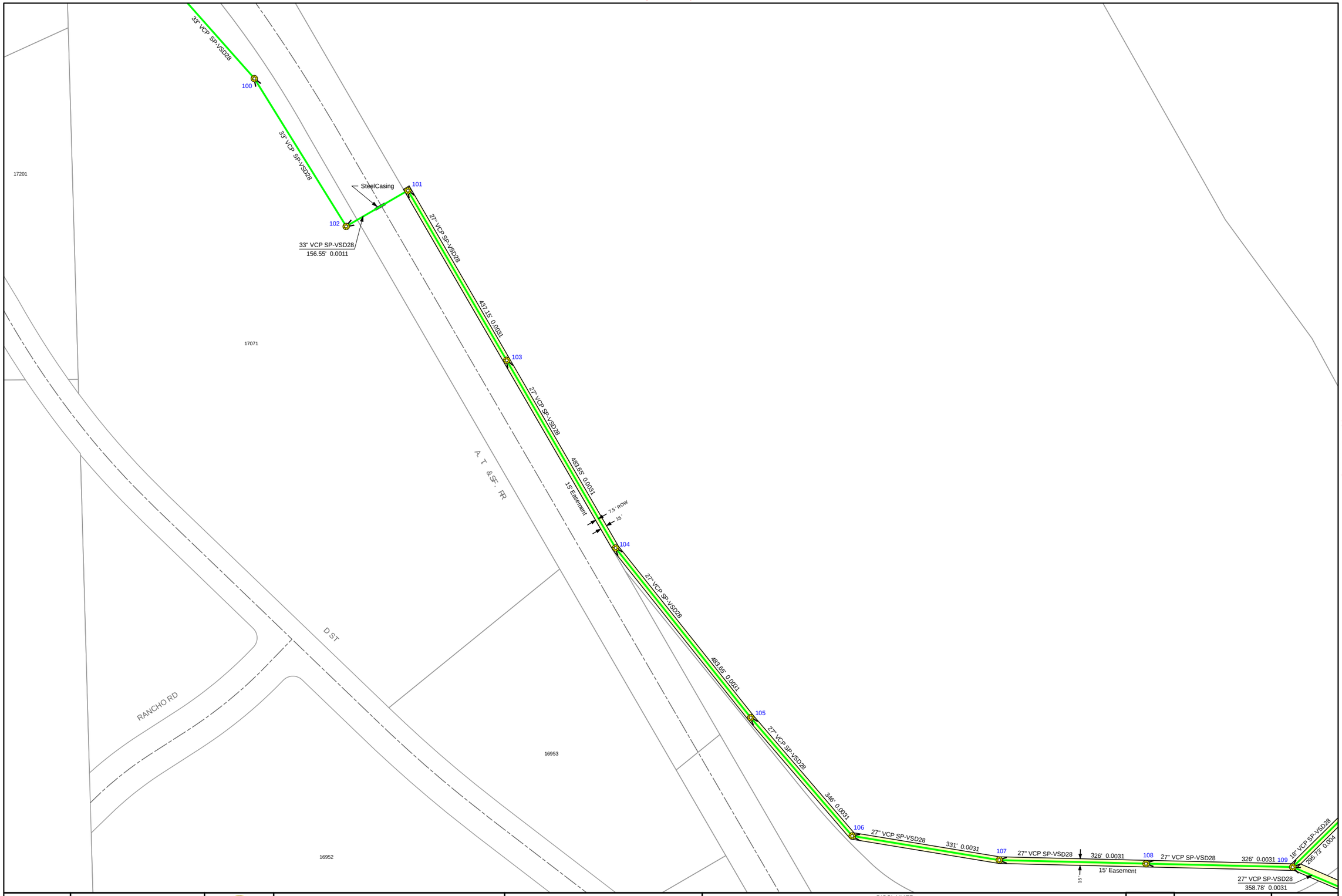

SEE MAP AA32

Z32	Scale: 1" = 200' NOT FOR CONSTRUCTION USE		CITY OF VICTORVILLE	Sewer Atlas Book	DISCLAIMER This Map and accompanying Datasheet represent a visual aid intended to assist City of Victorville personnel with the management of Sewer System facilities. Data provided hereon is not a guarantee of actual field conditions nor a substitute for record drawings and field verification.		July 2007	Z32

Pipeline, Manhole and Cleanout Data of Tile Z34

Pipelines					
Upstream Manhole	Downstream Manhole	Upstream Invert	Downstream Invert	Pipe Length	Slope
100	114	2703.90	2691.37	239.54	0.0530
100	111	2835.90	2811.10	366.17	0.0680
101	100	2739.90	2704.10	346.00	0.1040
101	109	2881.55	2872.20	316.67	0.0340
102	105	2873.59	2872.60	246.68	0.0040
103	102	2878.58	2873.79	234.93	0.0200
104	101	2760.60	2740.10	346.00	0.0600
105	108	2872.40	2869.14	281.00	0.0120
106	104	2786.90	2760.80	346.00	0.0760
107	103	2884.71	2878.80	343.86	0.0170
108	110	2868.94	2859.02	183.86	0.0540
109	108	2872.00	2869.14	275.00	0.0100
110	102	2858.82	2850.50	184.00	0.0450
111	106	2810.90	2787.10	298.99	0.0800
300	102	2874.30	2873.79	126.46	0.0040
301	107	2889.42	2884.91	82.29	0.0560
302	101	2888.34	2881.75	156.97	0.0420

Manholes			
Manhole No	Rim Elevation	Invert Elevation	Depth
100	2710.20	2704.00	6.20
101	2745.70	2740.00	5.70
102	-999	2873.59	-999
103	-999	2878.58	-999
104	2766.70	2760.70	6.00
105	-999	2872.40	-999
106	2793.00	2787.00	6.00
107	-999	2884.71	-999
108	-999	2868.94	-999
109	-999	2872.00	-999
110	-999	2858.82	-999
111	2821.97	2811.00	10.97

Cleanouts	
Cleanout No	Rim Elevation
300	-999
301	-999
302	-999

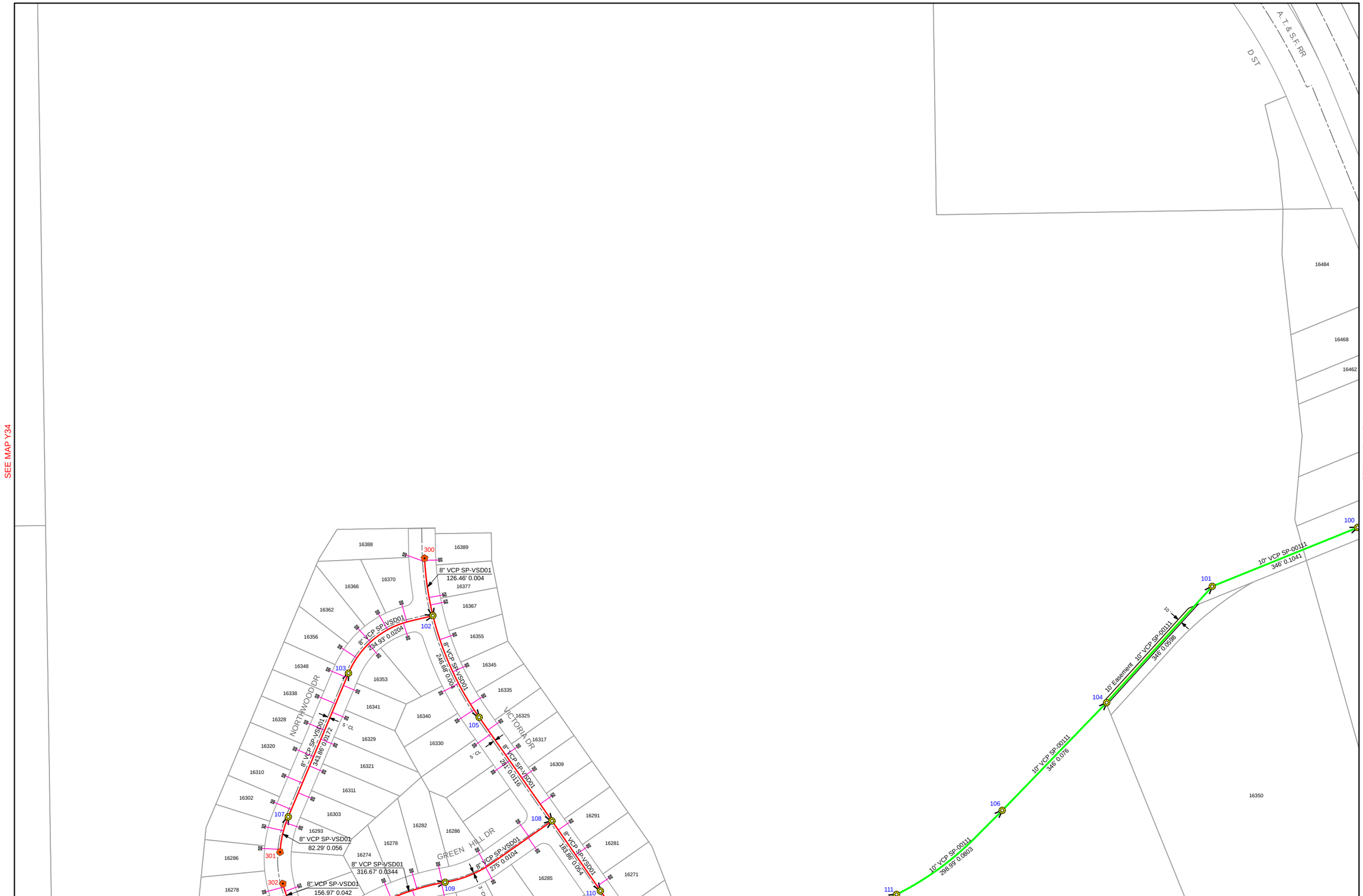

Z34	Scale: 1" = 200' NOT FOR CONSTRUCTION USE		CITY OF VICTORVILLE	Sewer Atlas Book	DISCLAIMER This Map and accompanying Datasheet represent a visual aid intended to assist City of Victorville personnel with the management of Sewer System facilities. Data provided hereon is not a guarantee of actual field conditions nor a substitute for record drawings and field verification.		November 2006	Z34

Pipeline, Manhole and Cleanout Data of Tile Z35

Pipelines					
Upstream Manhole	Downstream Manhole	Upstream Invert	Downstream Invert	Pipe Length	Slope
100	111	2835.90	2811.10	366.17	0.0680
100	113	2864.06	2863.06	170.54	0.0060
101	109	2881.55	2872.20	316.67	0.0340
102	100	2849.90	2836.10	203.10	0.0690
103	102	2861.90	2850.10	224.51	0.0530
104	101	2889.80	2881.75	289.00	0.0400
105	104	2890.96	2890.00	218.00	0.0040
106	103	2872.90	2862.10	296.00	0.0370
107	106	2890.90	2873.10	392.89	0.0450
108	926	2883.58	2879.92	94.14	0.0380
109	105	2892.17	2891.16	343.84	0.0040
110	102	2858.82	2850.50	184.00	0.0450
110	107	2894.61	2891.10	184.50	0.0200
111	110	2899.00	2894.81	216.00	0.0200
112	109	2893.95	2892.37	396.00	0.0040
113	101	2862.96	2860.94	351.00	0.0060
163	164	2888.92	2886.96	194.18	0.0010
300	108	2884.37	2883.78	118.00	0.0050
302	101	2888.34	2881.75	156.97	0.0420
926	106	2879.96	2873.10	218.00	0.0340
931	108	2883.77	2883.68	5.00	0.0380

Manholes			
Manhole No	Rim Elevation	Invert Elevation	Depth
100	2843.25	2836.00	7.25
101	-999	2881.55	-999
102	2855.92	2850.00	5.92
103	2868.10	2862.00	6.10
104	-999	2889.80	-999
105	-999	2891.06	-999
106	2879.32	2873.00	6.32
107	2898.23	2891.00	7.23
108	2888.91	2883.58	5.33
109	-999	2892.27	-999
110	-999	2894.71	-999
111	-999	2899.00	-999
112	-999	2894.05	-999
113	2868.65	2862.96	5.69
163	2897.20	2888.92	8.28

Cleanouts	
Cleanout No	Rim Elevation
300	-999

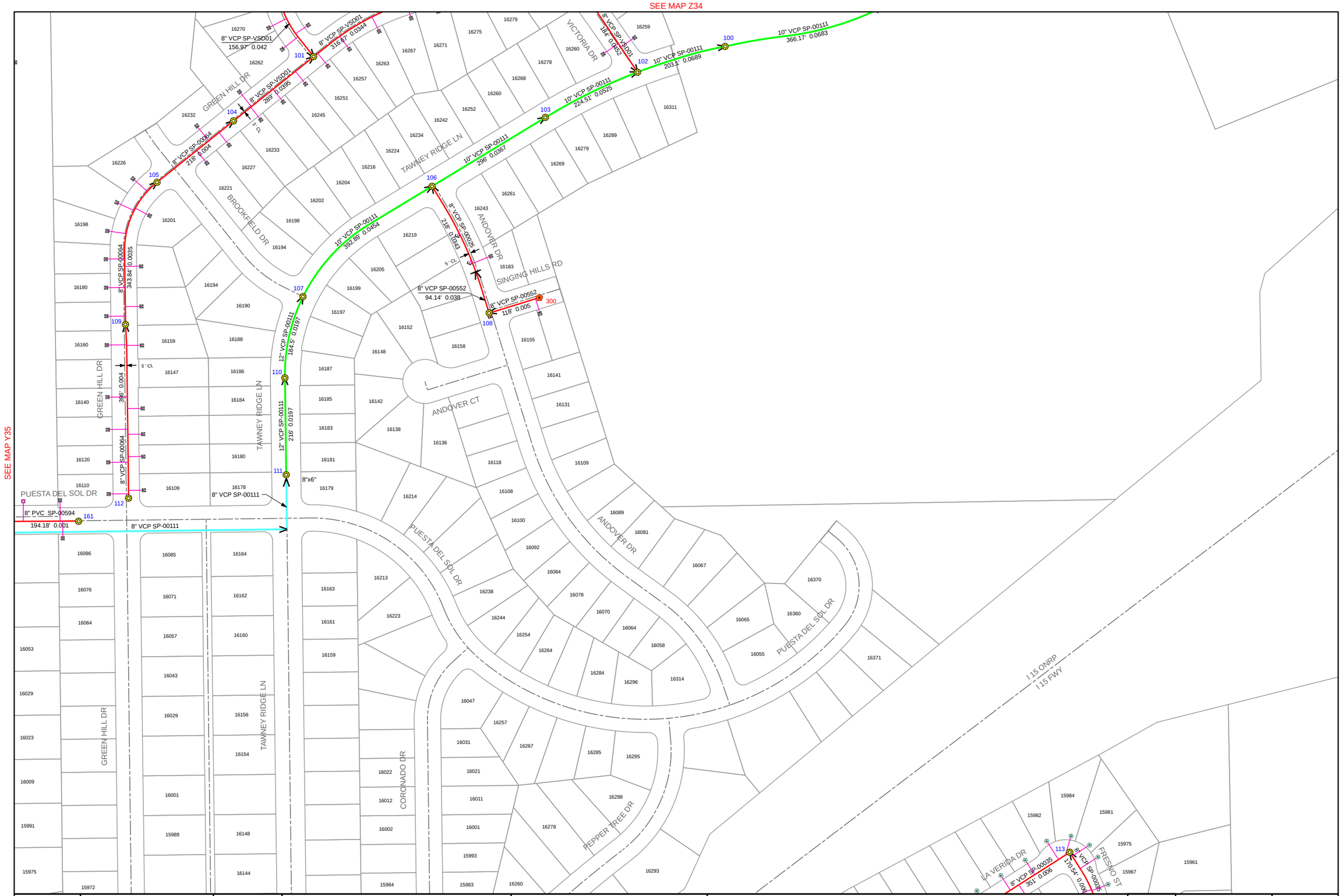

Z35	Scale: 1" = 200' NOT FOR CONSTRUCTION USE		CITY OF VICTORVILLE	Sewer Atlas Book	DISCLAIMER This Map and accompanying Datasheet represent a visual aid intended to assist City of Victorville personnel with the management of Sewer System facilities. Data provided hereon is not a guarantee of actual field conditions nor a substitute for record drawings and field verification.		July 2007	Z35

Pipeline, Manhole and Cleanout Data of Tile Z36

Pipelines					
Upstream Manhole	Downstream Manhole	Upstream Invert	Downstream Invert	Pipe Length	Slope
100	113	2864.06	2863.06	170.54	0.0060
100	140	2902.95	2894.40	346.00	0.0250
101	103	2860.74	2858.86	343.30	0.0060
101	141	2901.90	2888.85	306.00	0.0430
102	106	2866.47	2851.89	241.00	0.0610
103	108	2858.66	2857.55	299.48	0.0040
104	120	2867.23	2861.39	321.00	-0.0180
105	964	2855.91	2854.97	258.00	-0.0040
105	140	2894.90	2894.20	296.00	0.0030
106	973	2851.60	2844.29	172.72	-0.0420
107	301	2830.60	2805.83	291.14	0.0850
108	105	2857.45	2856.11	358.00	0.0040
109	108	2868.52	2857.55	245.52	0.0450
110	108	2862.90	2837.65	74.31	0.0700
111	106	2854.83	2851.90	227.22	0.0130
112	109	2887.70	2868.61	360.48	0.0540
113	101	2862.96	2860.94	351.00	0.0060
113	111	2862.29	2855.03	213.51	0.0350
114	111	2859.67	2854.93	140.88	0.0340
115	110	2873.37	2863.10	343.61	0.0300
116	118	2893.67	2893.15	236.00	0.0030
117	114	2872.39	2859.87	167.19	0.0740
118	122	2892.95	2892.40	247.25	0.0030
119	1067	2867.56	2844.30	281.00	0.0830
120	113	2878.64	2862.49	296.00	0.0350
121	115	2884.92	2873.57	346.00	0.0330
122	128	2892.00	2891.36	277.46	0.0030
123	132	2884.39	2883.18	161.14	0.0080
124	123	2893.59	2884.69	246.00	0.0370
125	127	2891.06	2890.55	211.25	0.0070
126	131	2868.19	2841.44	366.14	0.0730
127	134	2890.25	2889.63	270.42	0.0030
128	127	2891.16	2890.65	232.08	0.0030
129	138	2893.90	2892.29	344.00	0.0050
130	147	2834.65	2816.10	298.44	0.0620
131	130	2841.24	2834.85	142.42	0.0450
132	139	2883.11	2874.38	316.00	0.0280
133	122	2893.10	2892.40	296.00	0.0030
134	141	2889.43	2888.65	320.03	0.0030
135	133	2904.94	2893.50	296.00	0.0390
136	134	2902.99	2889.83	306.00	0.0430
137	131	2844.99	2841.44	281.05	0.0130
138	102	2892.09	2877.56	306.00	0.0480
139	106	2874.19	2872.23	326.00	0.0060
140	133	2894.00	2893.30	296.00	0.0030
141	107	2888.45	2887.68	320.03	0.0030
300	100	2864.92	2864.16	126.00	0.0060
301	104	2876.27	2867.43	205.00	0.0440
302	102	2867.36	2866.57	50.71	0.0160
303	101	2869.68	2860.94	156.00	0.0560
304	102	2867.33	2866.57	126.00	0.0060
305	109	2869.88	2868.61	126.00	0.0100
306	1006	2871.59	2865.44	68.00	0.0910
307	114	2860.60	2859.87	121.00	0.0060
308	120	2874.11	2872.84	135.04	0.0100

Manholes			
Manhole No	Rim Elevation	Invert Elevation	Depth
100	2870.06	2864.06	6.00
101	2867.04	2860.84	6.20
102	2873.72	2866.47	7.25
103	2864.98	2858.76	6.22
104	2874.00	2867.23	6.77
105	2869.56	2856.01	13.55
106	2858.20	2851.70	6.50
107	2836.80	2830.60	6.20
108	2867.20	2857.45	9.75
109	2874.52	2868.51	6.01
110	2870.63	2863.00	7.63
111	2860.93	2854.93	6.00
112	2893.78	2887.80	5.98
113	2868.39	2862.39	6.00
114	2867.99	2859.77	8.22
115	2879.47	2873.47	6.00
116	2899.21	2893.77	5.44
117	2878.49	2872.49	6.00
118	2902.88	2893.05	9.83
119	2873.65	2867.66	5.99
120	2878.72	2872.74	5.98
121	2891.79	2885.02	6.77
122	2904.47	2892.10	12.37
123	2890.12	2884.39	5.73
124	2898.69	2893.69	5.00
125	2898.06	2892.06	6.00
126	2874.29	2868.29	6.00
127	2897.29	2890.35	6.94
128	2903.80	2891.26	12.54
129	2898.80	2894.00	4.80
130	2840.74	2834.75	5.99
131	2847.34	2841.34	6.00
132	2889.28	2883.11	6.17
133	2902.99	2893.20	9.79
134	2898.74	2889.53	9.21
135	2910.06	2905.04	5.02
136	2908.09	2903.09	5.00
137	2852.32	2845.09	7.23
138	2897.71	2892.19	5.52
139	2880.28	2874.19	6.09
140	2901.47	2894.10	7.37
141	2899.72	2888.55	11.17

Cleanouts	
Cleanout No	Rim Elevation
300	2870.25
301	2884.20
302	2873.36
303	2875.17
304	2873.33
305	2875.90
306	2877.59
307	2866.60
308	2880.09
309	2854.49
310	2862.86

SEE MAP Z35

SEE MAP Y36

SEE MAP AA36

SEE MAP Z37

Z36	Scale: 1" = 200' NOT FOR CONSTRUCTION USE	CITY OF VICTORVILLE	Sewer Atlas Book	DISCLAIMER This Map and accompanying Datasheet represent a visual aid intended to assist City of Victorville personnel with the management of Sewer System facilities. Data provided hereon is not a guarantee of actual field conditions nor a substitute for record drawings and field verification.	July 2006	Z36

Pipeline, Manhole and Cleanout Data of Tile Z36

Pipelines					
Upstream Manhole	Downstream Manhole	Upstream Invert	Downstream Invert	Pipe Length	Slope
309	137	2848.49	2845.19	136.00	0.0240
310	137	2856.76	2845.19	142.22	0.0810
964	966	2854.97	2854.04	40.00	-999
966	106	2854.04	2851.60	55.28	-0.0420
973	974	2844.29	2841.57	172.72	-999
974	107	2841.57	2830.90	113.00	-0.0940
1006	1011	2865.44	2863.08	40.00	-999
1011	113	2863.08	2862.99	18.00	0.0300
1067	1089	2844.30	2842.55	30.00	-999
1089	131	2842.55	2841.44	31.73	0.0350

Manholes			
Manhole No	Rim Elevation	Invert Elevation	Depth

Cleanouts	
Cleanout No	Rim Elevation

SEE MAP Z35

SEE MAP Y36

SEE MAP AA36

SEE MAP Z37

Z36	Scale: 1" = 200' NOT FOR CONSTRUCTION USE	CITY OF VICTORVILLE	Sewer Atlas Book	DISCLAIMER This Map and accompanying Datasheet represent a visual aid intended to assist City of Victorville personnel with the management of Sewer System facilities. Data provided hereon is not a guarantee of actual field conditions nor a substitute for record drawings and field verification.	July 2006	Z36

Pipeline, Manhole and Cleanout Data of Tile Z37

Pipelines					
Upstream Manhole	Downstream Manhole	Upstream Invert	Downstream Invert	Pipe Length	Slope
100	140	2902.95	2894.40	346.00	0.0250
100	143	98.44	96.43	341.81	0.0060
101	141	2901.90	2888.85	306.00	0.0430
102	109	2877.36	2873.94	296.00	0.0120
103	904	2858.90	2851.00	165.56	0.0480
104	103	2869.38	2859.88	267.00	0.0350
105	140	2894.90	2894.20	296.00	0.0030
106	104	2871.93	2869.58	310.40	0.0080
107	114	2887.48	2882.32	315.07	0.0110
108	107	2901.68	2887.88	346.00	0.0400
109	106	2873.34	2872.13	300.88	0.0050
110	105	2896.15	2895.30	346.00	0.0030
111	121	2874.26	2858.74	296.00	0.0520
112	111	2881.14	2874.66	205.10	0.0320
113	105	2896.00	2895.10	346.00	0.0030
114	109	2878.02	2873.54	299.20	0.0300
115	123	2846.92	2843.10	296.00	0.0130
116	119	2898.05	2897.33	301.00	0.0030
117	114	2905.31	2884.12	346.00	0.0610
118	119	2910.09	2897.33	296.00	0.0430
119	110	2896.93	2896.35	255.67	0.0030
120	125	2871.69	2868.65	188.90	0.0170
121	124	2858.54	2855.95	157.46	0.0170
122	113	2899.90	2896.20	296.00	0.0130
123	125	2842.90	2838.50	221.06	0.0200
124	123	2855.55	2843.10	267.00	0.0430
125	124	2868.45	2855.75	296.00	0.0430
126	114	2890.47	2884.32	347.89	0.0180
127	118	2911.81	2910.49	326.00	0.0050
128	126	2905.23	2890.87	346.00	0.0420
129	119	2897.90	2897.13	323.61	0.0030
130	129	2901.36	2898.30	342.52	0.0090
131	122	2913.90	2900.10	346.00	0.0400
132	136	2913.49	2907.30	351.00	0.0180
133	129	2901.67	2898.10	286.25	0.0130
134	133	2903.90	2902.07	346.00	0.0060
135	134	2909.90	2904.10	296.00	0.0200
136	133	2906.90	2901.87	351.00	0.0150
137	136	2908.48	2907.30	346.00	0.0040
138	102	2892.09	2877.56	306.00	0.0480
138	137	2911.90	2908.68	251.00	0.0140
139	106	2874.19	2872.23	326.00	0.0060
139	140	2915.90	2915.45	211.00	0.0030
140	141	2915.25	2914.80	211.00	0.0030
141	107	2888.45	2887.68	320.03	0.0030
141	146	2914.35	2913.64	301.00	0.0030
142	136	2909.50	2907.10	248.47	0.0100
143	142	96.23	95.28	176.59	0.0060
144	145	2916.70	2915.82	211.00	0.0050
145	146	2915.62	2913.89	211.00	0.0090
146	103	2913.44	2912.71	306.00	0.0030
300	100	2904.66	2903.15	188.00	0.0090
301	115	2856.72	2847.12	314.00	0.0310
302	111	2875.78	2874.46	116.78	0.0130
303	108	2908.88	2901.88	178.00	0.0400

Manholes			
Manhole No	Rim Elevation	Invert Elevation	Depth
100	2908.10	2903.05	5.05
101	2907.01	2902.00	5.01
102	2882.45	2877.46	4.99
103	2864.80	2859.00	5.80
104	2875.43	2869.48	5.95
105	2899.79	2895.00	4.79
106	2877.03	2872.03	5.00
107	2894.40	2887.58	6.82
108	2907.48	2901.78	5.70
109	2880.19	2873.44	6.75
110	2902.23	2896.25	5.98
111	2879.37	2874.36	5.01
112	2886.24	2881.24	5.00
113	2901.21	2896.10	5.11
114	2890.49	2884.02	6.47
115	2853.15	2847.02	6.13
116	2902.33	2898.15	4.18
117	2910.41	2905.41	5.00
118	2915.38	2910.19	5.19
119	2903.63	2897.03	6.60
120	2876.80	2871.79	5.01
121	2863.64	2858.64	5.00
122	2905.68	2900.00	5.68
123	2848.74	2843.00	5.74
124	2860.65	2855.65	5.00
125	2873.30	2868.55	4.75
126	2895.77	2890.57	5.20
127	2917.01	2911.91	5.10
128	2910.65	2905.33	5.32
129	2904.62	2898.00	6.62
130	2906.46	2901.46	5.00
131	2918.98	2914.00	4.98
132	2918.28	2913.59	4.69
133	2906.99	2901.77	5.22
134	2909.83	2904.00	5.83
135	2915.73	2910.00	5.73
136	2912.20	2907.00	5.20
137	2913.54	2908.53	5.01
138	2917.00	2912.00	5.00
139	2918.92	2916.00	2.92
140	2921.95	2915.35	6.60
141	2921.46	2914.45	7.01
142	2914.59	2909.60	4.99
143	100.80	96.33	4.47
144	2921.79	2916.80	4.99
145	2921.14	2915.72	5.42
146	2920.37	2913.54	6.83

Cleanouts	
Cleanout No	Rim Elevation
300	2909.70
301	2862.50
302	2880.88
303	2914.04
304	2914.09
305	2917.88
306	2919.37
307	2917.03
308	2861.83
309	2919.75

SEE MAP Z36

SEE MAP Y37

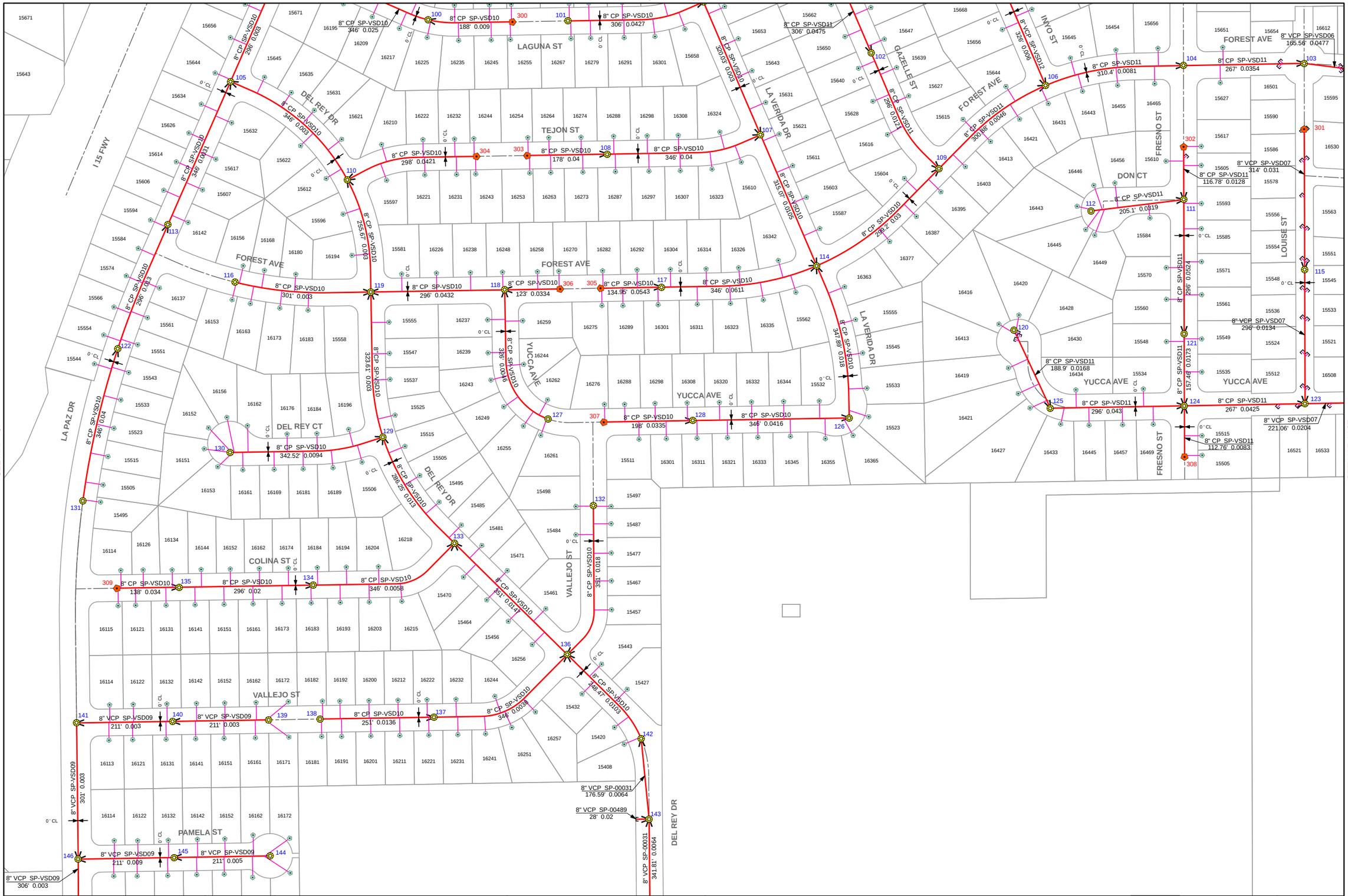

SEE MAP AA37

SEE MAP Z38

DISCLAIMER
This Map and accompanying Datasheet represent a visual aid intended to assist City of Victorville personnel with the management of Sewer System facilities. Data provided hereon is not a guarantee of actual field conditions nor a substitute for record drawings and field verification.

Pipeline, Manhole and Cleanout Data of Tile Z37

Pipelines					
Upstream Manhole	Downstream Manhole	Upstream Invert	Downstream Invert	Pipe Length	Slope
304	110	2908.98	2896.55	298.00	0.0420
305	117	2912.78	2905.51	134.95	0.0540
306	118	2914.37	2910.29	123.00	0.0330
307	128	2911.93	2905.43	198.00	0.0340
308	124	2856.70	2855.95	112.76	0.0080
309	135	2914.76	2910.10	138.00	0.0340
1251	143	90.41	89.85	28.00	0.0200

Manholes			
Manhole No	Rim Elevation	Invert Elevation	Depth

Cleanouts	
Cleanout No	Rim Elevation

SEE MAP Z36

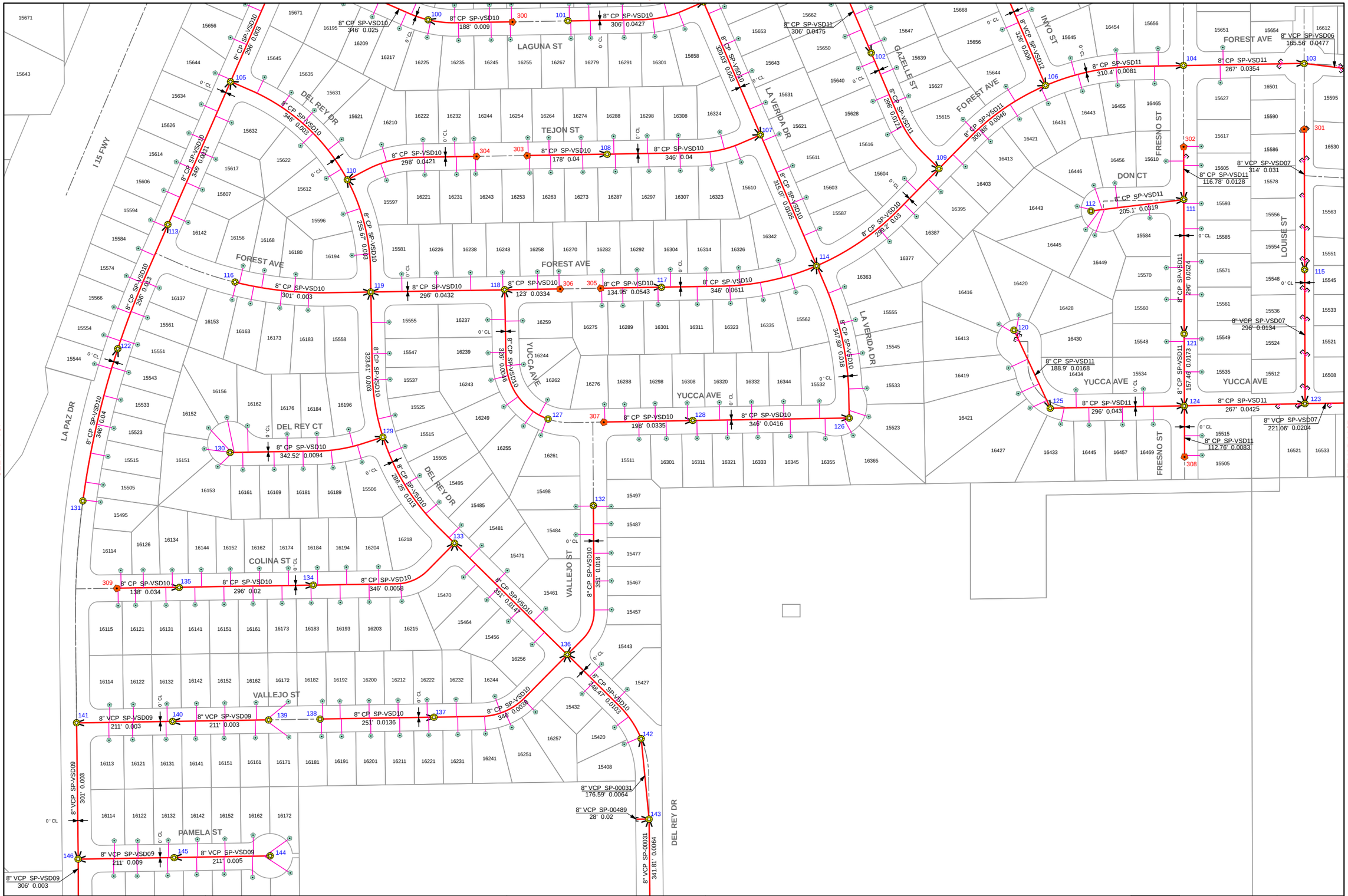

SEE MAP Y37

SEE MAP AA37

Z37	Scale: 1" = 200' NOT FOR CONSTRUCTION USE	CITY OF VICTORVILLE	Sewer Atlas Book	DISCLAIMER This Map and accompanying Datasheet represent a visual aid intended to assist City of Victorville personnel with the management of Sewer System facilities. Data provided hereon is not a guarantee of actual field conditions nor a substitute for record drawings and field verification.	July 2006	Z37

SEE MAP Z38

Pipeline, Manhole and Cleanout Data of Tile Z38

Pipelines					
Upstream Manhole	Downstream Manhole	Upstream Invert	Downstream Invert	Pipe Length	Slope
100	143	2912.34	2910.33	341.81	0.0060
100	108	2913.00	2911.90	220.00	0.0050
100	158	2905.58	2904.58	296.06	0.0040
101	102	2920.95	2918.77	211.00	0.0110
101	167	2884.93	2875.62	190.00	0.0490
102	103	2918.57	2912.96	211.00	0.0270
102	164	2908.74	2908.03	177.56	0.0050
103	110	2912.51	2912.10	198.00	0.0030
104	109	2863.90	2861.60	46.00	0.0500
105	104	2882.80	2864.10	296.00	0.0630
106	105	2906.74	2883.00	296.00	0.0800
107	106	2910.30	2906.98	291.00	0.0110
108	107	2911.70	2910.51	297.00	0.0040
109	168	2861.50	2858.46	303.66	0.0100
110	117	2911.90	2903.60	246.00	0.0340
111	119	2914.40	2913.40	296.00	0.0040
112	111	2915.60	2914.60	296.00	0.0040
113	112	2916.80	2915.80	188.00	0.0040
114	115	2921.69	2921.37	126.00	0.0040
115	116	2921.17	2915.25	296.00	0.0200
116	123	2915.05	2905.80	296.00	0.0320
117	122	2903.40	2900.56	236.00	0.0120
118	113	2917.19	2917.12	226.00	0.0040
119	128	2913.20	2912.50	220.16	0.0040
120	112	2917.00	2915.80	296.00	0.0040
121	129	2915.51	2910.50	222.65	0.0230
122	123	2897.63	2894.17	345.98	0.0100
123	126	2905.60	2901.80	122.63	0.0320
124	122	2899.80	2898.00	6.00	0.0030
124	995	2900.60	2900.55	8.00	0.0050
125	122	2899.00	2898.00	122.30	0.0100
126	125	2901.60	2899.98	120.36	0.0140
127	118	2918.83	2918.11	226.05	0.0040
128	138	2912.30	2911.59	224.62	0.0040
129	142	2910.30	2907.86	216.00	0.0120
130	120	2918.64	2917.00	289.88	0.0060
131	126	2903.19	2901.80	230.45	0.0070
132	124	2909.40	2900.60	296.00	0.0300
133	132	2909.96	2909.49	35.00	0.0100
134	127	2920.97	2919.03	222.88	0.0090
134	146	2919.74	2918.52	280.46	0.0050
135	131	2908.10	2903.39	129.32	0.0370
136	131	2904.33	2903.39	159.56	0.0070
138	147	2911.39	2910.00	295.85	0.0050
139	133	2912.21	2910.16	92.76	0.0220
140	142	2915.03	2907.86	188.19	0.0390
140	143	2914.27	2912.79	296.06	0.0050
141	130	2919.30	2918.84	161.85	0.0040
141	144	2919.30	2918.10	161.19	0.0090
142	136	2907.66	2904.53	132.44	0.0240
143	139	2912.69	2912.31	76.31	0.0050
144	151	2917.90	2912.10	296.00	0.0200
145	132	2913.90	2909.60	296.00	0.0150
146	103	2913.44	2912.71	306.00	0.0030
146	155	2918.32	2915.05	285.23	0.0120

Manholes			
Manhole No	Rim Elevation	Invert Elevation	Depth
100	2916.60	2913.00	3.60
101	2926.05	2921.05	5.00
102	2923.67	2918.67	5.00
103	2919.26	2912.61	6.65
104	-999	2864.00	-999
105	-999	2882.90	-999
106	-999	2906.74	-999
107	-999	2910.30	-999
108	-999	2911.70	-999
109	-999	2861.50	-999
110	2918.07	2912.00	6.07
111	-999	2914.50	-999
112	-999	2915.70	-999
113	2921.29	2916.90	4.39
114	2926.59	2921.79	4.80
115	2926.28	2921.27	5.01
116	2920.15	2915.15	5.00
117	2908.60	2903.50	5.10
118	2923.29	2918.01	5.28
119	-999	2913.30	-999
120	-999	2916.90	-999
121	2920.50	2915.61	4.89
122	-999	2897.63	-999
123	2910.71	2905.70	5.01
124	2905.00	2900.50	4.50
125	2905.85	2899.88	5.97
126	2906.70	2901.70	5.00
127	2924.94	2918.93	6.01
128	-999	2912.40	-999
129	2915.40	2910.40	5.00
130	-999	2918.74	-999
131	2908.29	2902.29	6.00
132	2914.50	2909.50	5.00
133	2914.98	2909.96	5.02
134	2925.95	2919.84	6.11
135	2913.20	2908.20	5.00
136	2909.53	2904.43	5.10
137	2924.80	2920.36	4.44
138	-999	2911.49	-999
139	2916.80	2912.21	4.59
140	2920.13	2915.13	5.00
141	-999	2919.40	-999
142	2912.75	2907.76	4.99
143	2919.05	2912.69	6.36
144	-999	2918.00	-999
145	2919.00	2914.00	5.00
146	2924.65	2918.42	6.23
147	-999	2909.90	-999
148	2921.78	2916.78	5.00
149	2918.84	2913.76	5.08
150	2914.50	2909.40	5.10
151	-999	2912.00	-999
152	2923.35	2918.28	5.07
153	-999	2902.25	-999
154	-999	2907.00	-999

Cleanouts	
Cleanout No	Rim Elevation
300	-999
301	2924.10
302	2924.36
303	-999

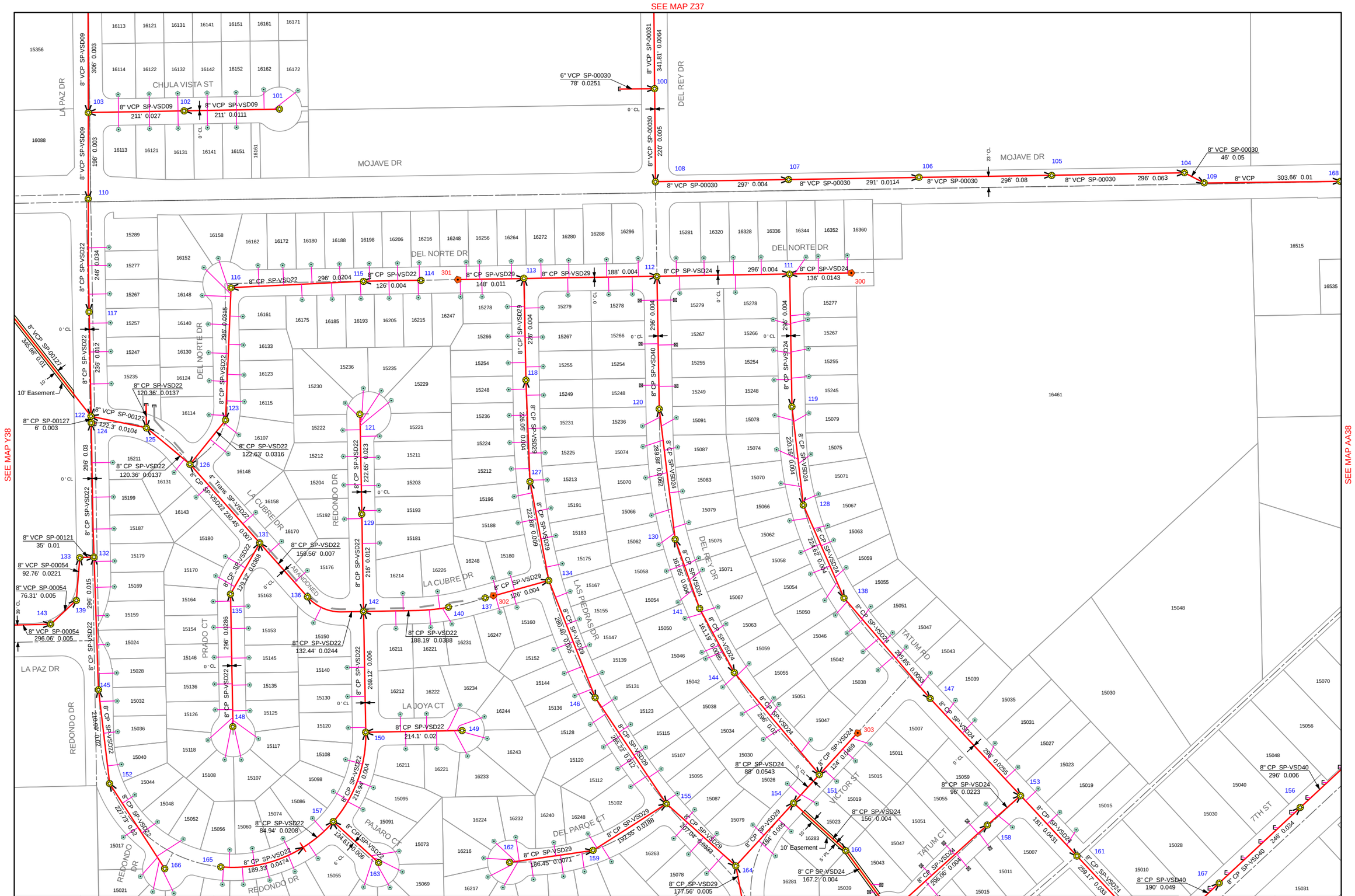

Z38	Scale: 1" = 200' NOT FOR CONSTRUCTION USE		CITY OF VICTORVILLE	Sewer Atlas Book	DISCLAIMER This Map and accompanying Datasheet represent a visual aid intended to assist City of Victorville personnel with the management of Sewer System facilities. Data provided hereon is not a guarantee of actual field conditions nor a substitute for record drawings and field verification.		July 2007	Z38

Pipeline, Manhole and Cleanout Data of Tile Z38

Pipelines					
Upstream Manhole	Downstream Manhole	Upstream Invert	Downstream Invert	Pipe Length	Slope
147	153	2908.80	2902.35	296.00	0.0260
148	135	2916.68	2908.30	296.00	0.0290
149	150	2913.66	2909.50	214.10	0.0200
150	142	2909.30	2907.86	269.12	0.0060
151	154	2911.90	2907.10	88.00	0.0540
152	145	2918.18	2914.10	210.09	0.0200
153	161	2902.15	2894.38	181.00	0.0430
154	160	2906.90	2906.46	156.00	0.0040
155	164	2914.85	2908.03	207.04	0.0330
156	156	2866.92	2865.32	296.00	0.0060
157	150	2910.20	2909.50	215.94	0.0040
158	153	2904.38	2902.35	96.00	0.0220
159	155	2915.05	2914.76	192.55	0.0190
160	100	2906.26	2905.78	167.20	0.0040
161	101	2894.18	2885.70	259.17	0.0330
162	159	2919.90	2918.75	186.45	0.0070
163	157	2911.03	2910.40	134.61	0.0060
164	154	2907.33	2907.10	184.00	0.0050
165	1171	2921.01	2912.04	189.33	0.0470
166	152	2922.81	2918.38	227.73	0.0200
167	156	2867.12	2866.92	246.00	0.0340
168	117	2839.45	2837.19	226.13	0.0100
300	111	2916.50	2914.60	136.00	0.0140
301	113	2918.55	2917.00	148.00	0.0110
302	134	2920.26	2919.94	126.00	0.0040
303	151	2918.00	2912.10	124.00	0.0470
900	100	2915.26	2913.30	78.00	0.0250
983	125	2901.60	2899.98	120.36	0.0140
1171	157	2912.04	2910.40	84.94	0.0210

Manholes			
Manhole No	Rim Elevation	Invert Elevation	Depth
155	2920.39	2914.95	5.44
156	-999	2867.02	-999
157	2915.65	2910.30	5.35
158	-999	2904.48	-999
159	-999	2918.65	-999
160	-999	2906.36	-999
161	-999	2894.28	-999
162	-999	2920.00	-999
163	2916.16	2911.13	5.03
164	2917.17	2907.43	9.74
165	2926.08	2921.11	4.97
166	2928.60	2922.91	5.69
167	-999	2875.52	-999
168	-999	-999	-999

Cleanouts	
Cleanout No	Rim Elevation

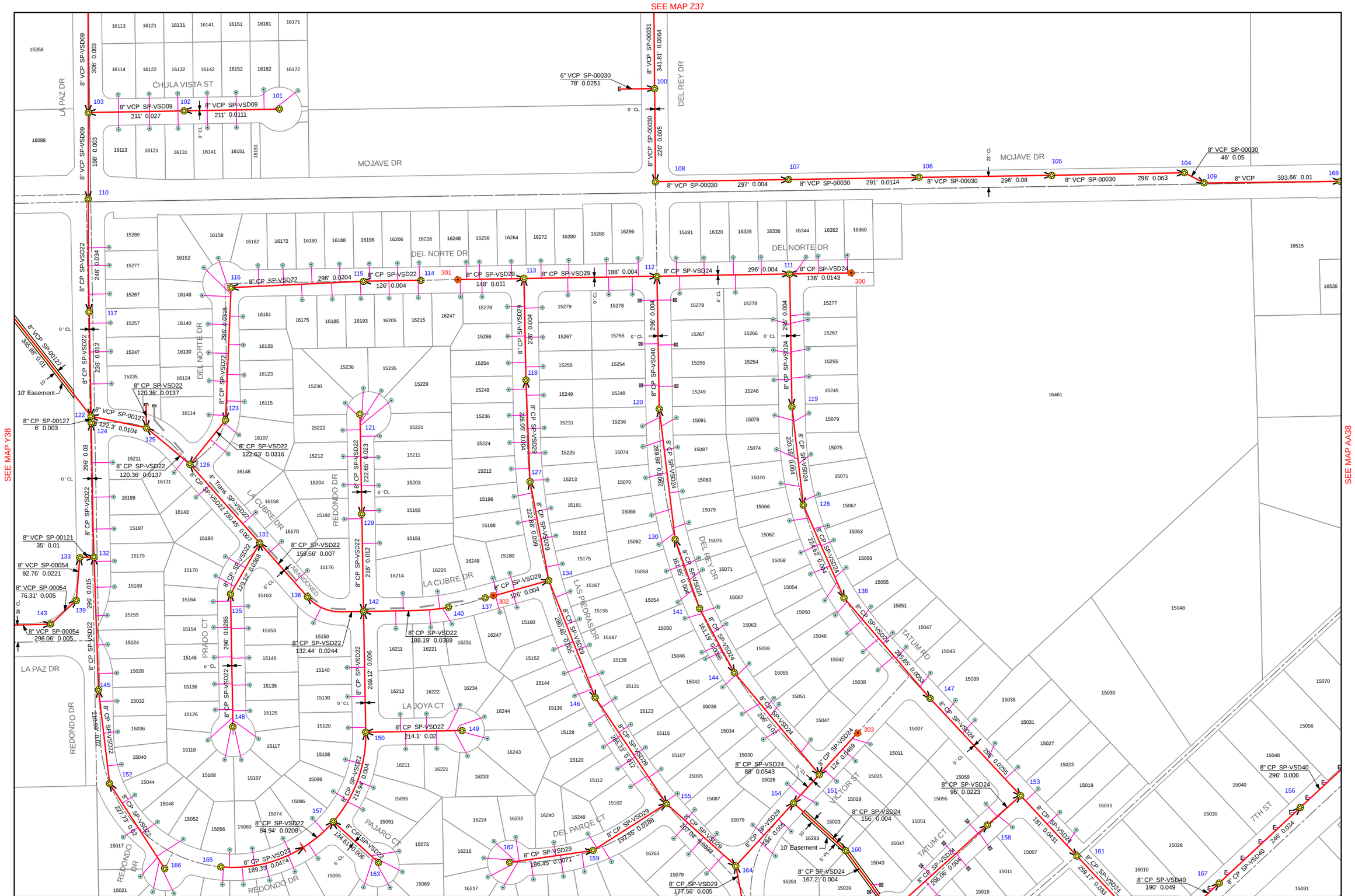

Z38	Scale: 1" = 200' NOT FOR CONSTRUCTION USE		CITY OF VICTORVILLE	Sewer Atlas Book	DISCLAIMER This Map and accompanying Datasheet represent a visual aid intended to assist City of Victorville personnel with the management of Sewer System facilities. Data provided hereon is not a guarantee of actual field conditions nor a substitute for record drawings and field verification.		July 2007	Z38

Pipeline, Manhole and Cleanout Data of Tile Z39

Pipelines					
Upstream Manhole	Downstream Manhole	Upstream Invert	Downstream Invert	Pipe Length	Slope
100	158	2905.58	2904.58	296.06	0.0040
101	167	2884.93	2875.62	190.00	0.0490
102	164	2908.74	2908.03	177.56	0.0050
102	125	2992.51	2991.00	375.00	0.0040
103	100	2860.90	2852.10	224.00	0.0400
104	102	2910.24	2908.94	295.00	0.0050
104	125	2992.47	2990.85	346.00	0.0050
105	103	2873.94	2861.81	298.00	0.0410
106	108	2883.69	2882.71	98.48	0.0100
106	126	2914.99	2900.24	286.00	0.0520
107	120	2860.59	2850.01	211.66	0.0500
108	111	2882.61	2877.10	296.00	0.0190
109	105	2875.35	2874.14	296.00	0.0050
110	106	2896.72	2889.32	296.00	0.0250
111	109	2876.90	2875.55	296.00	0.0050
112	127	2852.07	2840.72	216.00	0.0530
113	110	2905.21	2896.92	296.00	0.0280
114	134	2855.89	2842.03	350.00	0.0400
115	114	2863.83	2856.12	308.18	0.0250
116	111	2882.90	2877.10	296.00	0.0200
117	113	2915.35	2905.41	276.00	0.0360
118	115	2867.00	2864.12	164.42	0.0180
119	117	2926.21	2915.55	296.00	0.0360
120	118	2878.17	2867.22	299.09	0.0370
121	120	2884.09	2878.51	202.17	0.0280
122	119	2927.95	2926.41	256.00	0.0060
123	122	2928.61	2928.15	-999	-999
124	120	2888.05	2878.37	278.27	0.0350
125	123	2930.06	2928.81	-999	-999
126	124	2900.04	2888.25	286.00	0.0410
160	100	2906.26	2905.78	167.20	0.0040
161	101	2894.18	2885.70	259.17	0.0330
300	101	2901.10	2894.40	148.00	0.0440
301	116	2884.70	2883.10	168.00	0.0100

Manholes			
Manhole No	Rim Elevation	Invert Elevation	Depth
100	2913.84	2905.68	8.16
101	2890.80	-999	-999
102	2916.37	2908.84	7.53
103	2867.61	2861.71	5.90
104	2914.88	2910.34	4.54
105	2880.44	2874.04	6.40
106	-999	-999	-999
107	2869.90	2860.59	9.31
108	2886.81	2882.61	4.20
109	2881.60	2875.45	6.15
110	2900.72	2896.82	3.90
111	2881.22	2877.00	4.22
112	2858.61	2852.07	6.54
113	2909.41	2905.31	4.10
114	2862.50	2855.89	6.61
115	2871.12	2863.83	7.29
116	2889.00	2883.00	6.00
117	2920.12	2915.45	4.67
118	2873.72	2867.00	6.72
119	2930.71	2926.31	4.40
120	2884.51	2878.17	6.34
121	2890.20	2884.09	6.11
122	2933.88	2928.05	5.83
123	2935.86	2928.71	7.15
124	2895.69	2888.05	7.64
125	2939.46	2930.16	9.30
126	2907.51	2900.04	7.47

Cleanouts	
Cleanout No	Rim Elevation
300	2901.10
301	2889.85

SEE MAP Z38

SEE MAP Y39

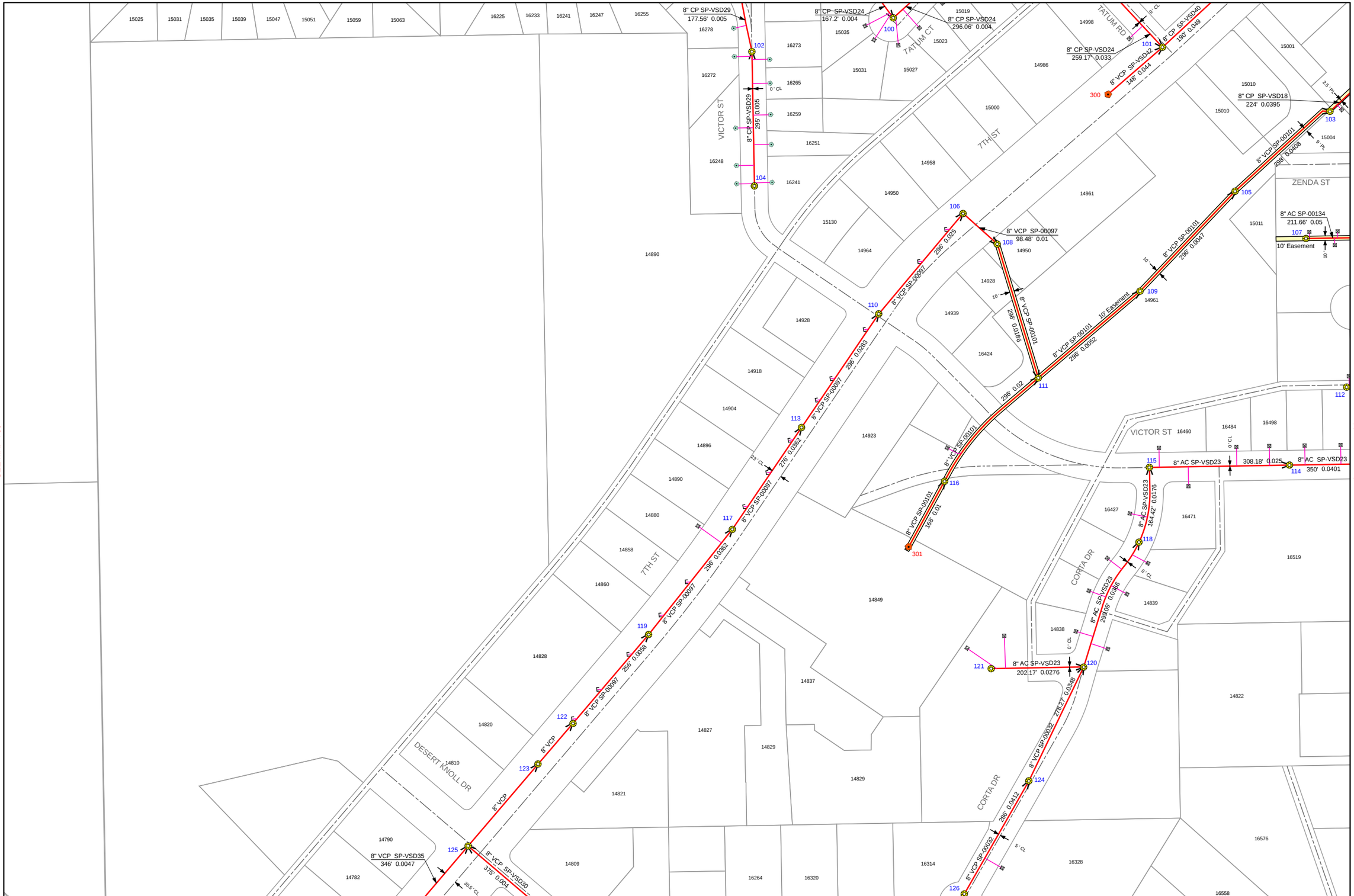

SEE MAP AA39

Z39	Scale: 1" = 200' NOT FOR CONSTRUCTION USE		CITY OF VICTORVILLE	Sewer Atlas Book	DISCLAIMER This Map and accompanying Datasheet represent a visual aid intended to assist City of Victorville personnel with the management of Sewer System facilities. Data provided hereon is not a guarantee of actual field conditions nor a substitute for record drawings and field verification.		July 2007	Z39

SEE MAP Z40

Pipeline, Manhole and Cleanout Data of Tile Z40

Pipelines					
Upstream Manhole	Downstream Manhole	Upstream Invert	Downstream Invert	Pipe Length	Slope
100	100	2891.50	2880.50	221.22	0.0480
101	103	2927.99	2922.17	199.36	0.0290
102	125	2992.51	2991.00	375.00	0.0040
103	106	2921.97	2915.19	137.77	0.0490
104	125	2992.47	2990.85	346.00	0.0050
105	111	2937.38	2936.30	294.00	0.0040
106	126	2914.99	2900.24	286.00	0.0520
107	100	2897.66	2891.70	225.90	0.0260
108	115	2935.55	2934.17	346.00	0.0040
110	102	2996.21	2994.92	346.00	0.0040
111	105	2938.46	2937.58	216.00	0.0040
111	116	2936.10	2935.26	235.50	0.0040
112	117	2934.81	2934.17	245.00	0.0030
113	106	2919.48	2915.19	238.23	0.0180
114	107	2914.39	2897.86	340.88	0.0490
115	124	2934.07	2932.69	346.00	0.0040
116	125	2935.06	2933.69	342.43	0.0040
117	127	2933.97	2933.20	286.81	0.0030
118	113	2926.02	2919.68	226.36	0.0280
119	114	2931.50	2914.59	388.00	0.0460
120	118	2932.45	2926.22	346.00	0.0180
121	120	2935.00	2932.65	346.00	0.0070
121	123	2934.93	2933.67	314.58	0.0040
122	106	2907.44	2894.55	251.88	0.0510
123	125	2933.57	2933.49	20.46	0.0040
124	130	2932.59	2931.21	346.00	0.0040
125	127	2933.39	2933.23	61.54	0.0040
126	129	2908.72	2894.19	212.42	0.0680
127	131	2933.08	2932.37	265.19	0.0030
128	118	2933.87	2926.22	346.00	0.0220
129	135	2893.99	2882.26	214.10	0.0550
130	141	2931.11	2929.73	346.00	0.0040
131	138	2932.17	2931.69	227.81	0.0030
132	133	2919.94	2900.59	284.49	0.0680
133	135	2900.39	2882.26	328.51	0.0520
134	136	2936.22	2925.40	246.00	0.0440
135	142	2882.06	2874.67	181.01	0.0410
136	137	2925.20	2915.75	246.00	0.0380
137	148	2915.55	2905.30	350.04	0.0290
138	143	2931.49	2930.70	264.19	0.0030
139	137	2923.96	2915.75	267.00	0.0310
140	139	2928.28	2924.16	272.00	0.0150
141	140	2929.53	2928.43	274.00	0.0040
142	144	2874.47	2867.16	181.01	0.0400
143	141	2930.54	2929.73	212.00	0.0040
144	100	2866.41	2854.60	321.83	0.0370
145	144	2882.30	2866.60	294.04	0.0530
146	145	2899.60	2882.50	296.00	0.0580
147	105	2904.00	2901.30	319.67	0.0080
148	147	2905.00	2904.30	131.00	0.0080
149	148	2914.60	2905.30	284.09	0.0330
150	149	2929.40	2914.80	321.00	0.0460
151	150	2935.70	2929.60	343.41	0.0180
152	103	2895.30	2883.55	171.96	0.0700
300	101	2928.63	2928.19	109.20	0.0040

Manholes			
Manhole No	Rim Elevation	Invert Elevation	Depth
100	2898.92	2891.50	7.42
101	2935.58	2927.99	7.59
102	2997.94	2992.51	5.43
103	2929.61	2921.97	7.64
104	3001.80	2992.47	9.33
105	-999	2937.38	-999
106	2922.80	2914.99	7.81
107	2905.11	2897.66	7.45
108	2941.09	2935.55	5.54
110	3002.90	2996.31	6.59
111	-999	2936.20	-999
112	2939.90	2934.81	5.09
113	2927.00	2919.48	7.52
114	2921.10	2914.39	6.71
115	2941.04	2934.07	6.97
116	-999	2935.06	-999
117	2938.70	2934.07	4.63
118	2933.66	2926.02	7.64
119	2938.25	2931.50	6.75
120	2940.01	2932.45	7.56
121	2942.11	2935.00	7.11
122	2914.88	2907.44	7.44
123	2937.76	2933.57	4.19
124	2939.12	2932.59	6.53
125	-999	2933.69	-999
126	2916.16	2908.72	7.44
127	2938.50	2931.49	7.01
128	2941.36	2933.87	7.49
129	2901.38	2893.99	7.39
130	2939.00	2931.11	7.89
131	2935.50	2932.27	3.23
132	2927.47	2919.94	7.53
133	2908.41	2900.39	8.02
134	2943.74	2936.22	7.52
135	2889.77	2882.06	7.71
136	2932.62	2925.20	7.42
137	2923.32	2915.55	7.77
138	2942.50	2931.59	10.91
139	2932.51	2923.96	8.55
140	2937.41	2928.28	9.13
141	2943.34	2929.53	13.81
142	2880.88	2874.47	6.41
143	2943.07	2930.54	12.53
144	2872.89	2866.41	6.48
145	2889.50	2882.30	7.20
146	2906.60	2899.60	7.00
147	2911.20	2904.00	7.20
148	2908.40	2905.00	3.40
149	2921.81	2914.60	7.21
150	2936.60	2929.40	7.20
151	2942.77	2935.70	7.07
152	2903.28	2895.30	7.98

Cleanouts	
Cleanout No	Rim Elevation
300	2935.96
301	2940.51
302	-999
303	103.70
304	2939.43
305	-999
306	-999

SEE MAP Z39

SEE MAP Y40

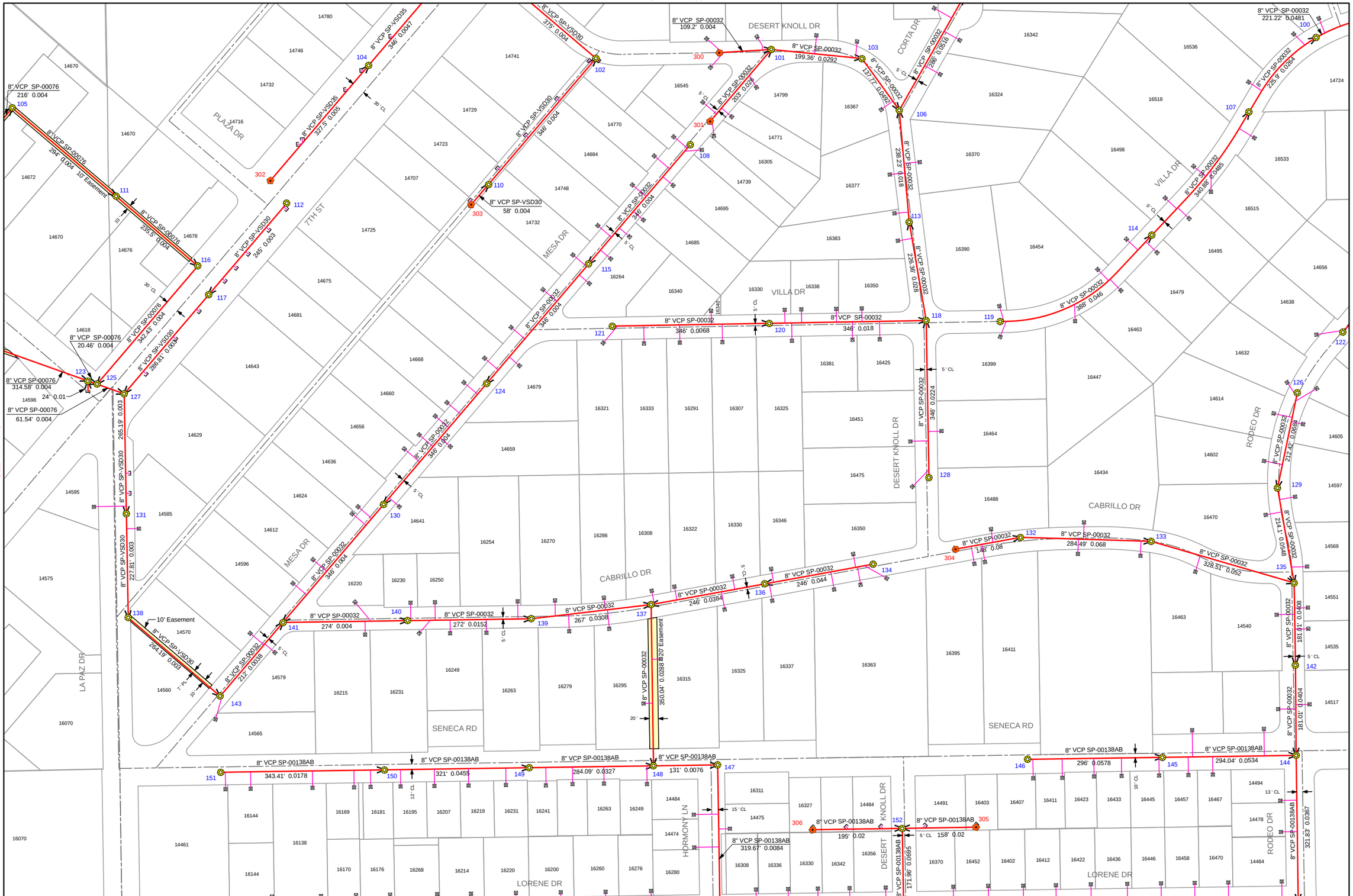

SEE MAP AA40

Z40	Scale: 1" = 200' NOT FOR CONSTRUCTION USE	CITY OF VICTORVILLE	Sewer Atlas Book	DISCLAIMER This Map and accompanying Datasheet represent a visual aid intended to assist City of Victorville personnel with the management of Sewer System facilities. Data provided hereon is not a guarantee of actual field conditions nor a substitute for record drawings and field verification.	July 2007	Z40

SEE MAP Z41

Pipeline, Manhole and Cleanout Data of Tile Z40

Pipelines					
Upstream Manhole	Downstream Manhole	Upstream Invert	Downstream Invert	Pipe Length	Slope
301	101	2933.47	2928.19	203.00	0.0260
302	104	2994.31	2992.67	327.50	0.0050
303	110	2996.55	2996.41	58.00	0.0040
304	132	2931.98	2920.14	148.00	0.0800
305	152	2888.76	2885.60	158.00	0.0200
306	152	2899.50	2895.60	195.00	0.0200
912	102	2993.10	2992.70	10.00	0.0400
997	123	2934.18	2933.94	24.00	0.0100

Manholes			
Manhole No	Rim Elevation	Invert Elevation	Depth

Cleanouts	
Cleanout No	Rim Elevation

SEE MAP Z39

SEE MAP Y40

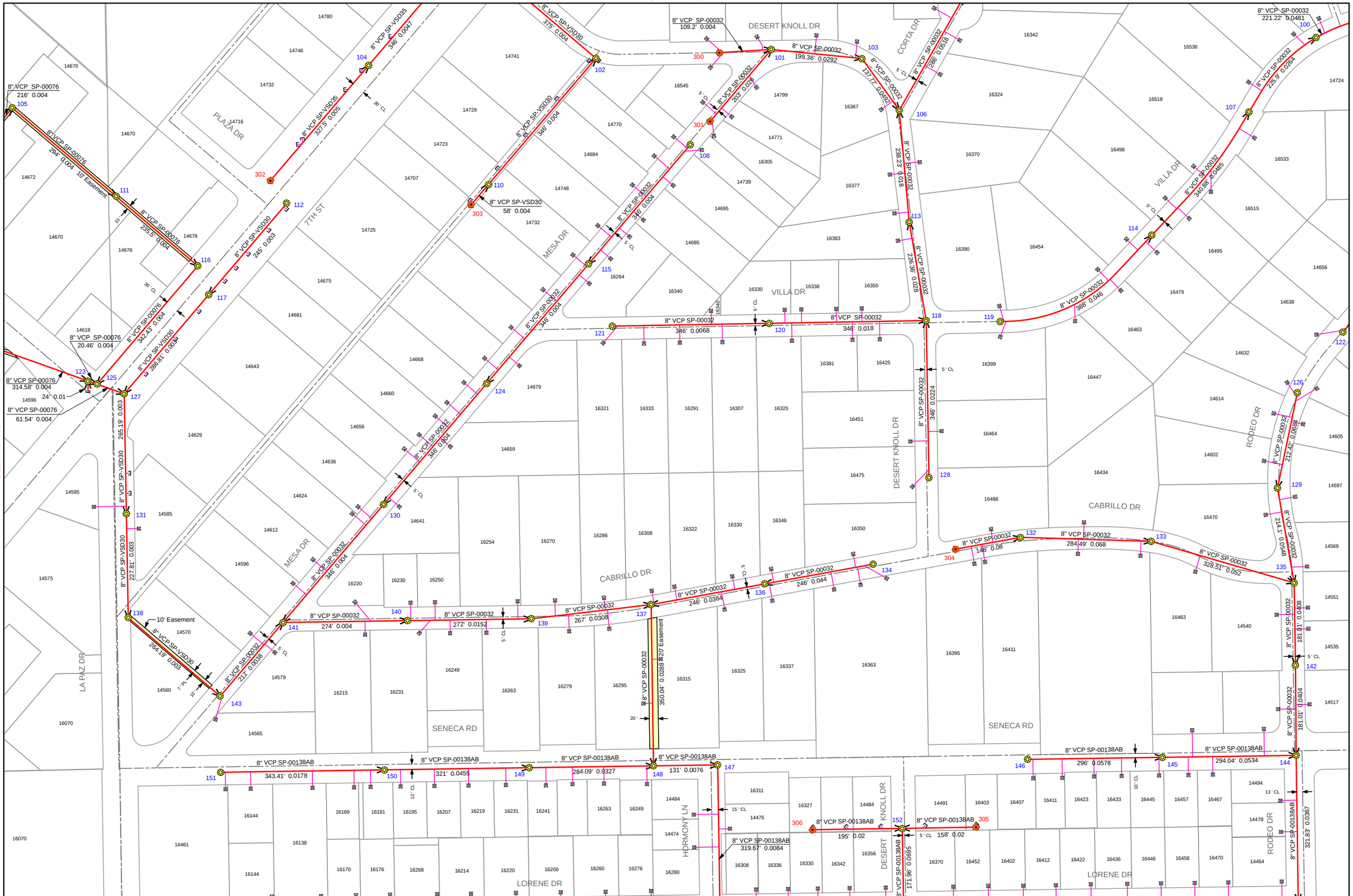

SEE MAP AA40

Z40	Scale: 1" = 200' NOT FOR CONSTRUCTION USE	CITY OF VICTORVILLE	Sewer Atlas Book	DISCLAIMER This Map and accompanying Datasheet represent a visual aid intended to assist City of Victorville personnel with the management of Sewer System facilities. Data provided hereon is not a guarantee of actual field conditions nor a substitute for record drawings and field verification.	July 2007	Z40

SEE MAP Z41

Pipeline, Manhole and Cleanout Data of Tile Z41

Pipelines					
Upstream Manhole	Downstream Manhole	Upstream Invert	Downstream Invert	Pipe Length	Slope
100	110	2854.30	2852.10	175.00	0.0070
100	1134	2910.68	2896.56	298.00	0.0470
101	100	2868.00	2854.30	345.38	0.0390
101	1174	2912.58	2907.68	172.23	0.0280
102	101	2875.00	2868.20	321.00	0.0210
102	167	2886.90	2885.01	346.00	0.0060
103	102	2883.85	2875.20	222.40	0.0390
104	103	2887.70	2884.02	94.60	0.0390
105	104	2901.00	2887.90	306.87	0.0430
106	105	2920.20	2901.20	310.13	0.0610
107	106	2933.00	2920.40	341.00	0.0370
108	107	2938.00	2933.20	321.00	0.0150
109	120	2941.21	2939.87	257.09	0.0060
110	109	2851.80	2850.26	216.00	0.0070
111	110	2854.00	2852.00	249.00	0.0080
112	111	2857.10	2854.20	213.86	0.0140
113	112	2858.76	2857.29	209.85	0.0070
114	113	2864.56	2858.96	206.00	0.0290
115	114	2890.80	2864.76	349.50	0.0750
116	115	2900.29	2891.10	299.50	0.0310
117	116	2904.44	2900.49	197.24	0.0200
118	117	2917.57	2904.64	201.00	0.0650
119	118	2929.29	2917.77	281.00	0.0430
120	131	2939.67	2937.24	330.85	0.0080
121	119	2933.09	2929.49	251.00	0.0140
122	111	2754.21	2754.20	118.40	0.0090
123	122	2763.23	2754.41	206.00	0.0430
124	127	2867.45	2862.60	187.00	0.0260
125	113	2860.63	2858.96	239.43	0.0070
126	124	2881.56	2867.65	330.36	0.0420
127	125	2862.58	2860.83	249.50	0.0070
128	126	2891.20	2881.76	336.00	0.0280
129	128	2908.70	2891.40	346.00	0.0500
130	129	2919.50	2908.90	286.00	0.0370
131	1061	2937.04	2934.55	123.06	0.0200
132	130	2930.50	2919.70	196.00	0.0550
133	123	2936.31	2935.03	176.00	0.0080
134	123	2777.28	2763.43	323.62	0.0430
135	136	2872.00	2866.10	216.47	0.0270
136	137	2865.90	2864.70	237.00	0.0050
137	127	2865.00	2862.78	316.95	0.0070
138	141	2877.73	2870.80	346.00	0.0220
139	137	2868.90	2865.20	214.75	0.0170
140	138	2886.60	2877.93	306.22	0.0280
141	139	2870.52	2869.02	214.75	0.0070
142	140	2898.90	2886.80	341.00	0.0360
143	142	2911.10	2899.10	221.00	0.0540
144	100	2866.41	2854.60	321.83	0.0370
144	1095	2923.26	2918.36	48.00	0.1000
145	137	2866.70	2865.00	66.00	0.0250
146	150	2883.85	2881.70	215.60	0.0100
147	105	2904.00	2901.30	319.67	0.0080
147	134	2786.78	2777.48	258.38	0.0360
148	141	2873.00	2870.72	326.00	0.0070
149	148	2877.90	2873.20	328.37	0.0140

Manholes			
Manhole No	Rim Elevation	Invert Elevation	Depth
100	2861.80	2854.30	7.50
101	2878.05	2868.00	10.05
102	2885.14	2875.00	10.14
103	2891.37	2883.35	8.02
104	2895.31	2887.70	7.61
105	2908.40	2901.00	7.40
106	2927.72	2920.20	7.52
107	2941.18	2933.00	8.18
108	2946.00	2938.00	8.00
109	2946.81	2941.31	5.50
110	2857.70	2851.80	5.90
111	-999	2854.00	-999
112	-999	2857.10	-999
113	2864.80	2858.96	5.84
114	2874.50	2864.56	9.94
115	2898.93	2890.80	8.13
116	2908.29	2900.29	8.00
117	2911.64	2904.44	7.20
118	2925.77	2917.57	8.20
119	2936.49	2929.29	7.20
120	2946.15	2939.77	6.38
121	2940.09	2933.09	7.00
122	2759.40	2754.21	5.19
123	-999	2763.23	-999
124	2875.65	2867.45	8.20
125	2867.20	2860.63	6.57
126	2889.76	2881.56	8.20
127	2869.29	2862.58	6.71
128	2900.20	2891.20	9.00
129	2917.71	2908.70	9.01
130	2928.51	2919.50	9.01
131	2943.14	2937.14	6.00
132	2938.50	2930.50	8.00
133	2941.91	2936.41	5.50
134	2782.70	2777.28	5.42
135	2881.08	2872.00	9.08
136	2873.97	2865.90	8.07
137	-999	2865.00	-999
138	2884.73	2877.73	7.00
139	-999	2868.92	-999
140	2893.59	2886.60	6.99
141	2878.69	2870.52	8.17
142	2905.91	2898.90	7.01
143	2919.07	2911.10	7.97
144	2929.36	2923.36	6.00
145	-999	2866.70	-999
146	-999	2883.96	-999
147	2792.26	2786.78	5.48
148	2878.40	2873.00	5.40
149	2884.29	2877.90	6.39
150	2887.10	2881.10	6.00
151	-999	2873.82	-999
152	-999	2887.28	-999
153	2904.80	2893.94	10.86
154	2902.35	2896.00	6.35

Cleanouts	
Cleanout No	Rim Elevation
300	2945.40
301	-999

SEE MAP Z40

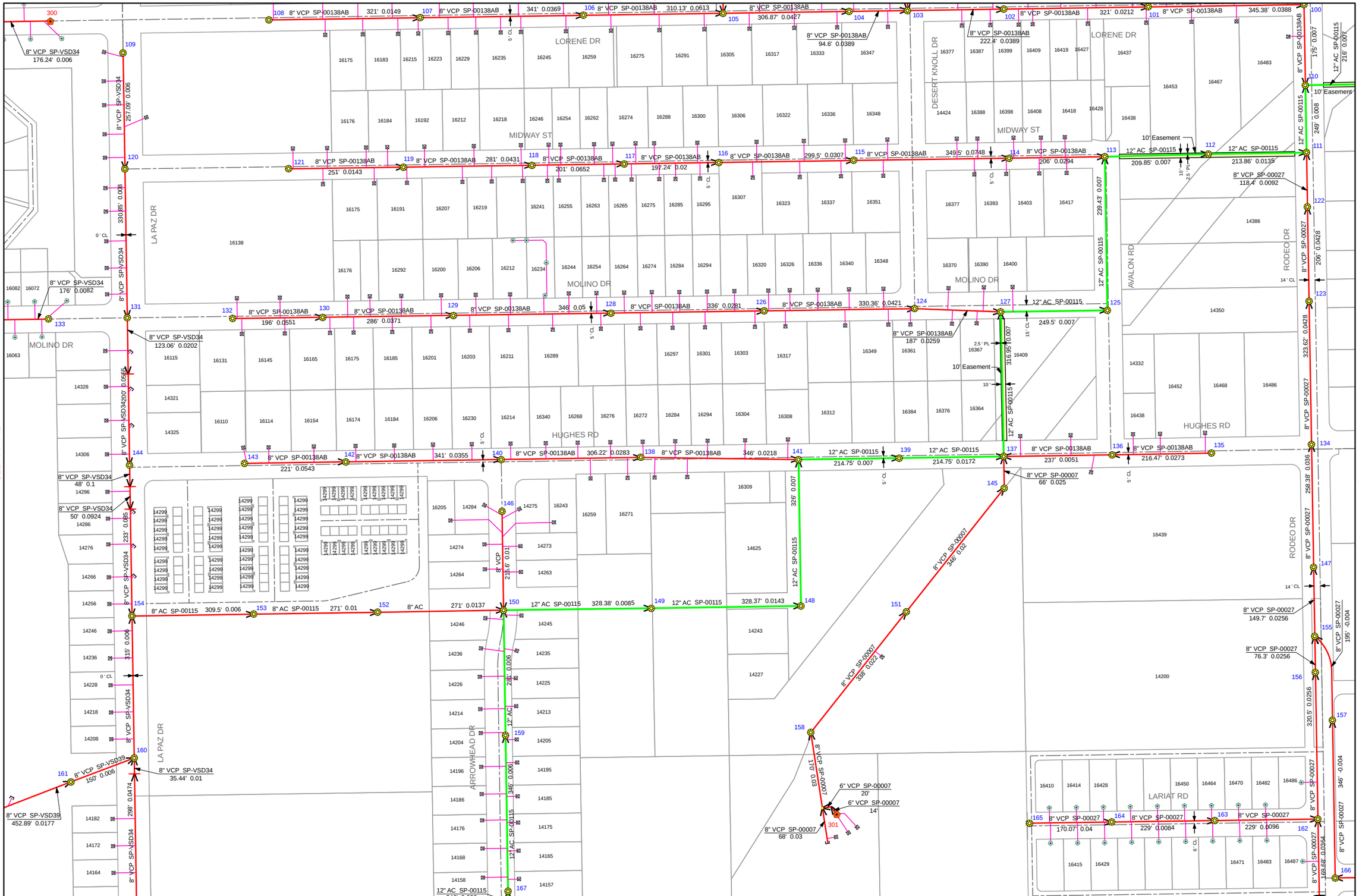

SEE MAP Y41

SEE MAP AA41

Z41	Scale: 1" = 200' NOT FOR CONSTRUCTION USE		CITY OF VICTORVILLE	Sewer Atlas Book	DISCLAIMER This Map and accompanying Datasheet represent a visual aid intended to assist City of Victorville personnel with the management of Sewer System facilities. Data provided hereon is not a guarantee of actual field conditions nor a substitute for record drawings and field verification.		July 2007	Z41

SEE MAP Z42

Pipeline, Manhole and Cleanout Data of Tile Z41

Pipelines					
Upstream Manhole	Downstream Manhole	Upstream Invert	Downstream Invert	Pipe Length	Slope
150	149	2880.90	2878.10	328.38	0.0090
151	145	2873.82	2866.90	346.00	0.0200
152	103	2895.30	2883.55	171.96	0.0700
152	150	2887.28	2881.05	271.00	0.0140
153	152	2893.94	2887.48	271.00	0.0100
154	153	2896.00	2891.23	309.50	0.0060
154	161	2996.80	2905.10	452.89	0.0180
155	147	2790.44	2786.98	149.70	0.0260
156	155	2792.89	2790.64	76.30	0.0260
157	155	2891.60	2890.82	195.00	-0.0040
158	151	2881.44	2874.00	338.00	0.0220
159	150	2882.71	2881.15	281.00	0.0060
160	154	2895.80	2893.93	315.00	0.0060
161	160	2896.80	2896.10	150.00	0.0060
162	156	2801.30	2793.09	320.50	0.0260
163	162	2803.70	2801.50	229.00	0.0100
164	163	2805.87	2803.95	229.00	0.0080
165	164	2812.92	2806.12	170.07	0.0400
165	166	2893.86	2893.32	132.46	-0.0040
166	157	2893.10	2891.72	346.00	-0.0040
167	159	2884.81	2882.91	346.00	0.0060
300	101	2939.90	2938.93	176.24	0.0060
301	1140	-999	-999	14.00	-999
1061	144	2934.55	2923.46	200.00	0.0550
1095	1097	2918.36	2913.74	50.00	0.0920
1097	154	2913.74	2893.93	233.00	0.0850
1134	160	2896.56	2896.20	35.44	0.0100
1140	1141	-999	-999	20.00	-999
1141	158	2886.76	2881.66	170.00	0.0300
1164	165	2813.33	2813.17	4.00	0.0400
1166	1141	2888.72	2886.68	68.00	0.0300
1174	162	2807.68	2801.50	169.68	0.0360

Manholes			
Manhole No	Rim Elevation	Invert Elevation	Depth
155	-999	2890.44	-999
156	2798.26	2792.89	5.37
157	2901.20	2891.60	9.60
158	-999	2881.44	-999
159	-999	2882.81	-999
160	2902.22	2896.00	6.22
161	2903.50	2896.90	6.60
162	2807.73	2801.40	6.33
163	2809.93	2803.70	6.23
164	2811.32	2805.87	5.45
165	2817.89	2812.92	4.97
166	2911.20	2893.10	18.10
167	-999	2884.91	-999

Cleanouts	
Cleanout No	Rim Elevation

SEE MAP Z40

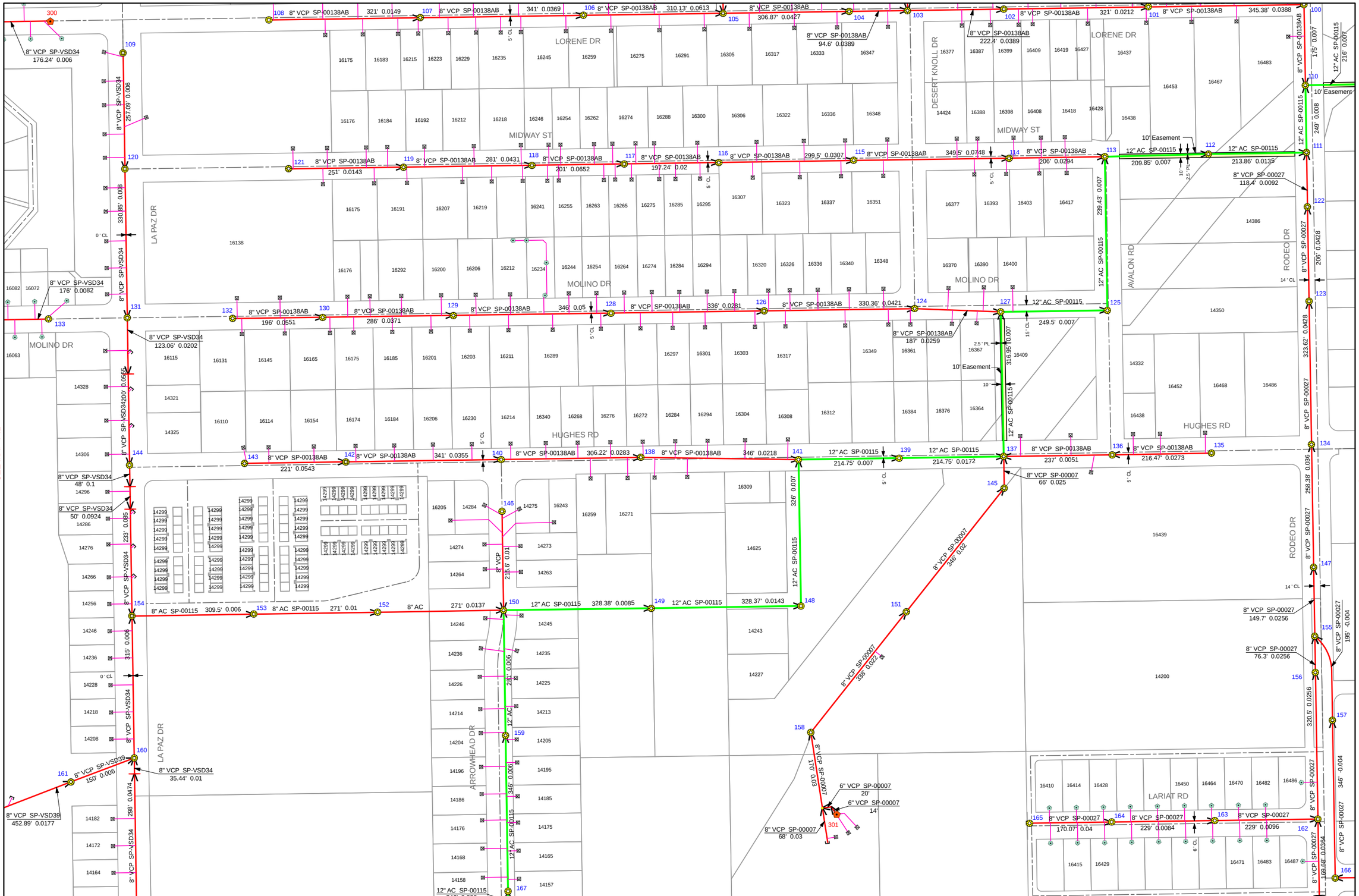

SEE MAP Y41

SEE MAP AA41

Z41	Scale: 1" = 200' NOT FOR CONSTRUCTION USE		CITY OF VICTORVILLE	Sewer Atlas Book	DISCLAIMER This Map and accompanying Datasheet represent a visual aid intended to assist City of Victorville personnel with the management of Sewer System facilities. Data provided hereon is not a guarantee of actual field conditions nor a substitute for record drawings and field verification.		July 2007	Z41

SEE MAP Z42

Pipeline, Manhole and Cleanout Data of Tile Z42

Pipelines					
Upstream Manhole	Downstream Manhole	Upstream Invert	Downstream Invert	Pipe Length	Slope
100	1134	2910.68	2896.56	298.00	0.0470
101	1174	2912.58	2907.68	172.23	0.0280
101	166	2917.10	2915.67	155.28	0.0110
102	167	2886.90	2885.01	346.00	0.0060
102	1268	2937.39	2935.32	76.00	0.0210
103	102	2890.09	2887.50	346.00	0.0080
103	1260	2928.45	2921.88	96.47	-0.0680
104	102	2889.29	2887.36	321.00	0.1060
104	159	2946.89	2945.11	342.20	0.0050
105	103	2901.77	2890.29	248.10	0.0460
105	162	2942.02	2937.95	328.79	0.0130
106	104	2904.41	2889.41	295.96	0.0510
106	165	2934.88	2932.43	284.23	0.0090
107	106	2924.38	2904.64	296.00	0.0670
107	167	2943.38	2938.45	286.77	0.0170
108	100	2912.70	2910.88	337.50	0.0060
109	107	2931.61	2924.52	290.45	0.0240
110	113	2937.45	2933.55	156.00	0.0250
111	101	2918.60	2912.68	288.38	0.0200
112	123	2921.45	2914.20	349.82	0.0210
113	109	2933.44	2931.67	295.29	0.0060
114	109	2934.46	2931.77	184.00	0.0150
115	116	2924.48	2921.13	206.57	0.0150
116	111	2920.30	2918.70	254.72	0.0090
116	138	2929.26	2917.39	254.13	0.0470
117	114	2937.35	2934.66	184.05	0.0150
118	119	2899.90	2897.80	216.00	0.0130
119	102	2897.60	2887.35	542.00	0.0180
120	117	2939.05	2937.49	156.00	0.0100
121	987	2911.81	2904.41	123.00	0.0600
122	119	2899.91	2897.90	334.46	0.0010
123	121	2914.00	2912.01	171.00	0.0120
124	117	2938.16	2937.39	137.04	0.0060
125	115	2929.50	2924.88	217.65	0.0220
126	122	2913.80	2900.11	269.40	0.0510
127	128	2935.66	2924.98	245.29	0.0440
128	126	2924.88	2914.00	245.29	0.0440
129	119	2904.37	2897.91	145.00	-0.0430
129	138	2926.84	2917.09	216.62	0.0450
130	127	2940.00	2935.86	283.87	0.0150
131	123	2915.50	2914.20	195.24	0.0070
132	116	2923.88	2921.13	300.80	0.0090
133	118	2903.84	2900.10	180.00	0.0140
134	126	2929.37	2914.20	119.28	-0.0430
135	129	2905.57	2903.97	232.89	0.0060
136	127	2943.10	2936.06	235.80	0.0300
137	124	2940.36	2938.16	314.55	0.0070
138	131	2916.89	2915.70	227.18	0.0060
139	1079	2912.14	2911.98	93.00	0.0020
140	125	2937.90	2929.60	338.99	0.0250
140	147	2937.02	2935.32	193.50	0.0090
141	140	2946.00	2937.22	209.00	0.0420
142	133	2908.19	2904.04	296.00	0.0140
143	1077	2929.92	2925.34	198.40	0.0230
144	136	2943.10	2939.60	175.91	0.0210

Manholes			
Manhole No	Rim Elevation	Invert Elevation	Depth
100	2916.95	2910.48	6.47
101	2918.18	2912.58	5.60
102	2893.95	2887.29	6.66
103	2899.35	2890.09	9.26
104	2896.89	2889.29	7.60
105	2908.97	2901.77	7.20
106	2911.54	2904.41	7.13
107	2931.12	2924.38	6.74
108	2918.30	2912.80	5.50
109	2942.75	2931.61	11.14
110	2943.22	2937.45	5.77
111	2924.70	2918.60	6.10
112	2927.04	2921.55	5.49
113	2941.26	2933.44	7.82
114	2943.75	2934.56	9.19
115	2931.95	2924.48	7.47
116	2927.56	2920.93	6.63
117	2944.54	2937.35	7.19
118	2905.00	2900.00	5.00
119	2905.00	2897.70	7.30
120	2945.65	2939.05	6.60
121	2917.50	2911.91	5.59
122	2911.20	2899.91	11.29
123	2920.00	2914.00	6.00
124	-999	2938.16	-999
125	2936.26	2929.50	6.76
126	2921.44	2914.10	7.34
127	2943.10	2935.66	7.44
128	2932.41	2924.98	7.43
129	2910.07	2904.07	6.00
130	2946.26	2940.00	6.26
131	2921.10	2915.60	5.50
132	2930.44	2923.98	6.46
133	-999	-999	-999
134	2925.38	2919.37	6.01
135	2911.00	2905.67	5.33
136	2949.16	2943.20	5.96
137	2947.05	2940.46	6.59
138	2923.28	2916.92	6.36
139	-999	2912.24	-999
140	2943.07	2937.02	6.05
141	2952.18	2946.10	6.08
142	-999	-999	-999
143	2936.80	2929.92	6.88
144	2945.54	2939.40	6.14
145	2933.32	2926.84	6.48
146	2916.60	2910.70	5.90
147	2941.79	2935.22	6.57
148	2949.38	2942.74	6.64
149	2938.59	2933.27	5.32
150	2937.84	2931.28	6.56
151	2926.34	2920.35	5.99
152	2949.65	2943.61	6.04
153	2919.00	2912.13	6.87
154	2918.60	2913.20	5.40

Cleanouts	
Cleanout No	Rim Elevation
300	2914.87
301	2939.03
302	2934.96
303	2939.72
304	-999
305	2948.92

SEE MAP Z41

SEE MAP Y42

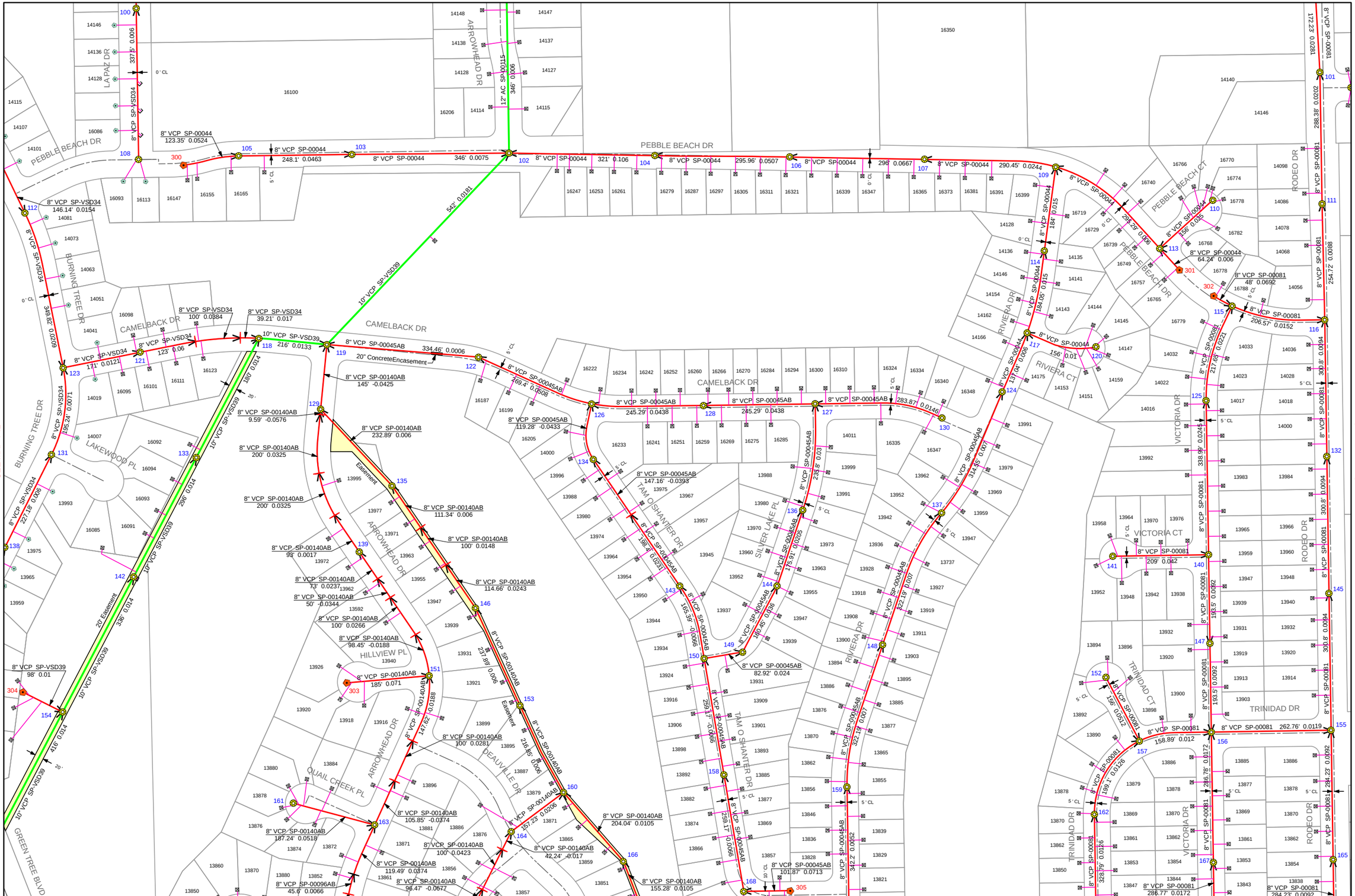

SEE MAP AA42

SEE MAP Z43

Z42	Scale: 1" = 200' NOT FOR CONSTRUCTION USE	CITY OF VICTORVILLE	Sewer Atlas Book	DISCLAIMER This Map and accompanying Datasheet represent a visual aid intended to assist City of Victorville personnel with the management of Sewer System facilities. Data provided hereon is not a guarantee of actual field conditions nor a substitute for record drawings and field verification.	July 2007	Z42

Pipeline, Manhole and Cleanout Data of Tile Z42

Pipelines					
Upstream Manhole	Downstream Manhole	Upstream Invert	Downstream Invert	Pipe Length	Slope
144	154	2918.90	2913.30	416.00	0.0140
145	132	2926.74	2924.08	300.80	0.0090
146	1113	2910.60	2907.83	114.66	0.0240
147	156	2935.12	2933.42	193.50	0.0090
148	137	2942.64	2940.56	322.19	0.0070
149	144	2939.40	2933.47	160.45	0.0360
150	149	2933.27	2931.28	82.92	0.0240
150	143	2931.11	2930.02	165.39	-0.0070
151	1142	2920.25	2918.45	98.45	-0.0190
152	157	2943.61	2935.52	156.00	0.0510
153	146	2912.03	2910.80	237.89	0.0060
154	142	2913.10	2908.39	336.00	0.0140
155	145	2929.50	2926.94	300.80	0.0090
156	155	2933.02	2929.90	262.76	0.0120
157	156	2935.12	2933.22	158.89	0.0120
158	150	2932.72	2931.08	259.17	-0.0070
159	148	2945.01	2942.84	322.19	0.0070
160	153	2913.33	2912.23	216.85	0.0060
161	163	2939.90	2930.30	187.24	0.0520
162	157	2937.85	2935.32	199.10	0.0130
163	1198	2929.90	2925.97	105.85	-0.0370
164	160	2916.50	2913.63	157.23	0.0210
165	155	2932.23	2929.90	284.23	0.0090
166	160	2975.47	2913.53	204.04	0.0110
167	156	2938.35	2933.42	286.78	0.0170
168	158	2934.54	2932.92	259.17	-0.0070
300	105	2908.33	2901.97	123.35	0.0520
301	113	2933.85	2933.46	64.24	0.0060
302	112	2923.86	2921.65	146.14	0.0150
302	115	2928.00	2924.68	48.00	0.0690
303	151	2933.59	2920.60	185.00	0.0710
304	154	2914.18	2913.20	98.00	0.0100
305	168	2942.00	2934.74	101.87	0.0710
984	118	2900.57	2899.90	39.21	0.0170
987	984	2904.41	2900.57	100.00	0.0380
1039	129	2904.74	2904.17	9.59	-0.0580
1059	1039	2911.24	2904.74	200.00	0.0330
1077	134	2925.34	2919.47	147.16	-0.0390
1079	1059	2911.24	2904.74	200.00	0.0330
1084	135	2906.35	2905.77	111.34	0.0060
1113	1084	2907.83	2906.35	100.00	0.0150
1119	139	2914.07	2912.34	73.00	0.0240
1126	1119	2915.79	2914.07	50.00	-0.0340
1142	1126	2918.45	2915.79	100.00	0.0270
1184	151	2923.16	2920.45	147.62	-0.0190
1198	1184	2925.97	2923.16	100.00	0.0280
1239	164	2917.65	2916.90	42.24	-0.0170
1252	163	2934.67	2930.10	119.49	0.0370
1260	1239	2921.88	2917.65	100.00	0.0420
1268	1252	2939.20	2937.60	45.60	0.0070

Manholes			
Manhole No	Rim Elevation	Invert Elevation	Depth
155	2936.20	2929.50	6.70
156	2939.34	2933.02	6.32
157	2941.33	2935.12	6.21
158	2939.63	2932.82	6.81
159	2951.70	2945.01	6.69
160	2918.00	2913.43	4.57
161	2946.24	2940.00	6.24
162	2943.77	2937.85	5.92
163	2936.19	2930.00	6.19
164	2922.70	2916.70	6.00
165	2938.92	2932.33	6.59
166	2920.10	2915.57	4.53
167	2944.76	2938.35	6.41
168	2941.55	2934.64	6.91

Cleanouts	
Cleanout No	Rim Elevation

SEE MAP Z41

SEE MAP Y42

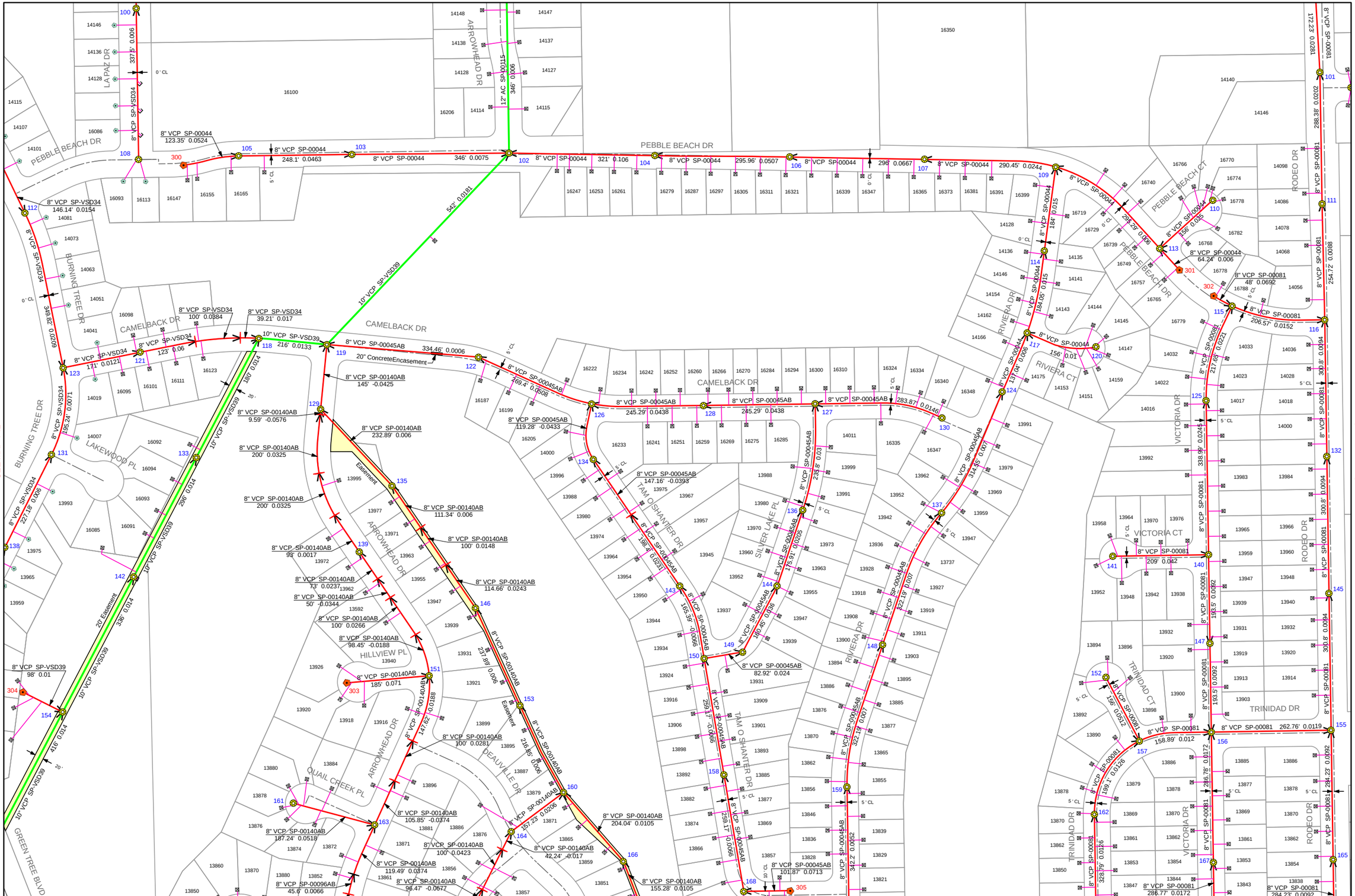

SEE MAP AA42

SEE MAP Z43

Z42	Scale: 1" = 200' NOT FOR CONSTRUCTION USE	CITY OF VICTORVILLE	Sewer Atlas Book	DISCLAIMER This Map and accompanying Datasheet represent a visual aid intended to assist City of Victorville personnel with the management of Sewer System facilities. Data provided hereon is not a guarantee of actual field conditions nor a substitute for record drawings and field verification.	July 2007	Z42

Pipeline, Manhole and Cleanout Data of Tile Z43

Pipelines					
Upstream Manhole	Downstream Manhole	Upstream Invert	Downstream Invert	Pipe Length	Slope
100	102	2939.20	2937.60	242.48	0.0070
100	162	2949.39	2948.42	240.94	-0.0040
101	166	2917.10	2915.67	155.28	0.0110
102	1268	2937.39	2935.32	76.00	0.0210
103	1260	2928.45	2921.88	96.47	-0.0680
104	159	2946.89	2945.11	342.20	0.0050
105	162	2942.02	2937.95	328.79	0.0130
106	165	2934.88	2932.43	284.23	0.0090
107	167	2943.38	2938.45	286.77	0.0170
107	119	2943.41	2941.19	236.77	0.0090
108	109	2919.78	2919.20	143.65	0.0040
109	101	2918.88	2917.30	165.28	0.0110
110	964	2931.12	2927.30	46.95	0.0770
111	100	2941.00	2939.40	262.10	0.0060
111	125	2948.00	2939.00	344.00	0.0260
112	110	2944.99	2931.32	176.75	0.0770
113	127	2944.70	2942.94	309.23	0.0060
113	139	2951.44	2942.00	296.00	0.0320
114	103	2940.80	2928.70	257.53	0.0470
115	102	2943.24	2937.50	284.20	0.0200
116	105	2943.95	2942.12	328.79	0.0060
117	1009	2938.94	2934.88	56.00	0.0700
118	111	2943.80	2941.20	236.00	0.0110
119	124	2941.09	2939.86	130.52	0.0090
120	108	2924.71	2920.00	258.54	0.0180
121	106	2937.70	2935.08	294.21	0.0090
122	121	2939.02	2938.10	167.50	0.0060
123	128	2944.30	2940.60	222.33	0.0170
124	122	2939.46	2939.22	54.98	0.0060
125	121	2938.75	2741.11	100.00	0.0100
126	132	2946.21	2945.62	194.12	0.0040
127	131	2942.74	2942.11	119.06	0.0060
128	133	2940.40	2926.20	346.00	0.0410
129	124	2940.63	2939.66	162.36	0.0060
130	116	2946.16	2944.45	316.00	0.0060
131	129	2941.71	2940.83	145.88	0.0060
132	147	2945.32	2944.36	263.54	0.0040
133	120	2926.00	2924.83	291.47	0.0040
134	131	2944.66	2941.91	275.76	0.0100
135	134	2949.47	2944.76	312.80	0.0150
135	1102	2949.46	2943.87	150.00	0.0370
136	137	2932.89	2927.01	199.38	0.0290
137	133	2927.00	2926.20	146.62	0.0050
138	125	2941.11	2938.95	241.83	0.0100
139	138	2941.54	2940.91	49.50	0.0100
140	139	2942.02	2941.74	28.00	0.0100
141	140	2942.72	2942.22	50.00	0.0100
142	1126	2945.23	2944.77	65.50	0.0070
143	142	2946.96	2945.75	323.60	0.0040
144	137	2928.80	2926.78	240.00	0.0090
145	147	2945.76	2944.16	131.58	0.0120
146	143	2948.36	2946.93	359.50	0.0040
147	126	2944.65	2941.57	254.54	0.0120
148	146	2948.63	2948.38	62.50	0.0040
149	144	2930.63	2928.90	347.00	0.0050

Manholes			
Manhole No	Rim Elevation	Invert Elevation	Depth
100	2945.74	2939.20	6.54
101	2923.10	2917.20	5.90
102	2944.56	2937.39	7.17
103	2934.72	2928.55	6.17
104	2952.88	2946.89	5.99
105	2948.10	2942.02	6.08
106	2941.64	2934.98	6.66
107	2949.41	2943.38	6.03
108	2927.82	2919.78	8.04
109	2926.38	2918.98	7.40
110	2938.10	2931.22	6.88
111	2947.00	2941.00	6.00
112	2950.97	2944.99	5.98
113	2949.95	2944.70	5.25
114	2946.83	2940.80	6.03
115	2949.56	2943.24	6.32
116	2950.46	2943.95	6.51
117	2944.84	2938.94	5.90
118	2950.06	2943.80	6.26
119	2947.10	2941.09	6.01
120	2932.82	2924.71	8.11
121	2944.46	2937.70	6.76
122	2945.37	2939.12	6.25
123	2950.50	2944.40	6.10
124	2945.72	2939.46	6.26
125	-999	2938.85	-999
126	2949.69	2946.21	3.48
127	2948.59	2942.84	5.75
128	2946.57	2940.40	6.17
129	2946.72	2940.63	6.09
130	2951.80	2946.26	5.54
131	2947.61	2941.71	5.90
132	2951.11	2945.52	5.59
133	2935.80	2926.00	9.80
134	2950.73	2944.66	6.07
135	2955.50	2949.46	6.04
136	2938.95	2932.99	5.96
137	2933.40	2926.68	6.72
138	2947.77	2941.21	6.56
139	-999	2941.80	-999
140	-999	2942.00	-999
141	-999	2942.72	-999
142	-999	2945.23	-999
143	2952.81	2946.96	5.85
144	2934.60	2928.80	5.80
145	2952.32	2945.76	6.56
146	2955.20	2948.36	6.84
147	2952.86	2944.16	8.70
148	2955.60	2948.63	6.97
149	2938.50	2930.63	7.87
150	-999	2945.25	-999
151	-999	2944.89	-999
152	2955.20	2949.80	5.40
153	2961.90	2951.14	10.76
154	-999	2946.80	-999

Cleanouts	
Cleanout No	Rim Elevation
300	2924.86
301	2952.77
302	2954.20
303	2950.60
304	2950.05
305	2952.19
306	-999
307	-999
308	-999
309	-999
310	-999
311	-999
312	-999
313	-999
314	-999
315	-999
316	2956.20
317	2956.80
318	2950.00
319	2952.65
320	2955.24
321	2655.75

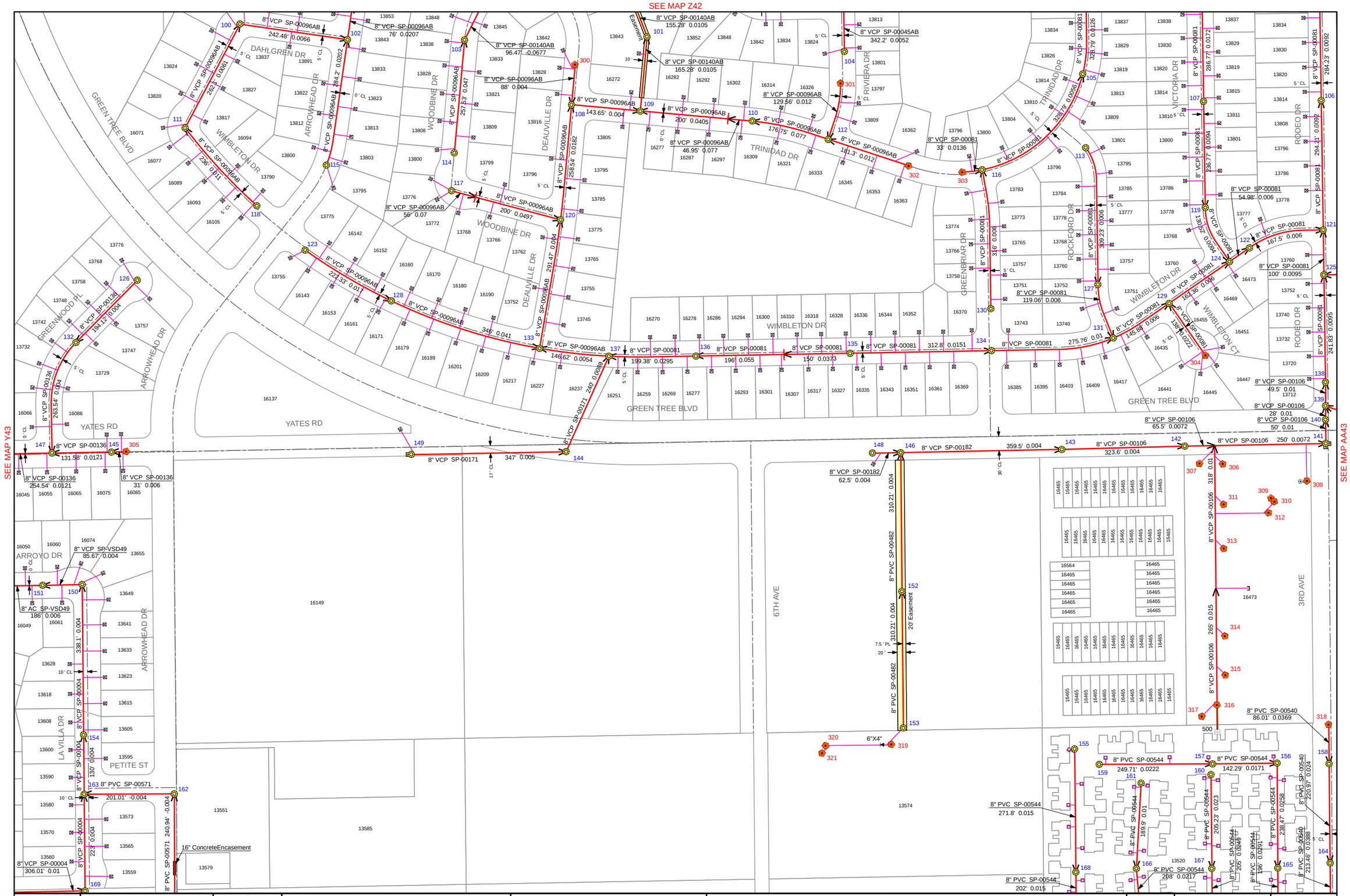

Z43	Scale: 1" = 200' NOT FOR CONSTRUCTION USE		CITY OF VICTORVILLE	Sewer Atlas Book	DISCLAIMER This Map and accompanying Datasheet represent a visual aid intended to assist City of Victorville personnel with the management of Sewer System facilities. Data provided hereon is not a guarantee of actual field conditions nor a substitute for record drawings and field verification.	July 2007	Z43

Pipeline, Manhole and Cleanout Data of Tile Z43

Pipelines					
Upstream Manhole	Downstream Manhole	Upstream Invert	Downstream Invert	Pipe Length	Slope
150	151	2945.25	2944.91	85.67	0.0040
151	138	2944.89	2943.77	186.00	0.0060
152	146	2949.80	2948.56	310.21	0.0040
153	152	2951.14	2949.90	310.21	0.0040
154	150	2946.80	2945.45	338.10	0.0040
155	168	2951.56	2947.49	271.80	0.0150
156	165	2942.27	2936.11	238.47	0.0260
157	156	2944.90	2942.47	142.29	0.0170
158	164	2934.04	2928.73	220.97	0.0240
159	157	2950.54	2945.00	249.71	0.0220
159	169	2951.35	2943.53	306.01	0.0100
160	167	2944.58	2939.86	205.23	0.0230
161	166	2949.58	2947.68	189.90	0.0100
162	163	2948.32	2947.32	201.01	-0.0040
163	154	2947.42	2946.90	130.00	0.0040
164	101	2928.63	2920.34	213.46	0.0390
165	102	2936.01	2930.10	196.00	0.0290
166	104	2947.48	2942.96	208.00	0.0220
167	103	2939.76	2934.66	205.00	0.0250
168	105	2947.39	2944.36	202.00	0.0150
169	163	2948.33	2947.42	223.00	0.0040
300	108	2920.36	2920.00	88.00	0.0040
301	112	2946.75	2945.19	129.56	0.0120
302	112	2947.26	2945.09	181.30	0.0120
303	116	2944.60	2944.15	33.00	0.0140
304	129	2944.09	2941.03	138.00	0.0220
305	145	2946.10	2945.91	31.00	0.0060
316	1152	2953.00	2949.00	265.00	0.0150
318	158	2937.30	2934.14	86.01	0.0370
964	109	2927.30	2919.20	200.00	0.0410
1009	120	2934.88	2924.94	200.00	0.0500
1102	136	2943.87	2933.09	196.00	0.0550
1124	141	2942.98	2942.92	8.00	0.0070
1126	141	2944.67	2942.92	250.00	0.0070
1127	141	2943.00	2942.92	8.00	0.0100
1138	149	2930.77	2930.73	8.00	0.0050
1152	1126	2949.00	2945.80	318.00	0.0100

Manholes			
Manhole No	Rim Elevation	Invert Elevation	Depth
155	2960.00	2951.56	8.44
156	2951.20	2942.27	8.93
157	2953.90	2944.90	9.00
158	2947.50	2934.04	13.46
159	2959.20	2950.54	8.66
160	2953.30	2944.58	8.72
161	2958.30	2949.58	8.72
162	2957.38	2948.32	9.06
163	2957.78	2947.42	10.36
164	2943.00	2928.63	14.37
165	2945.30	2936.01	9.29
166	2956.30	2947.68	8.62
167	2948.60	2939.76	8.84
168	2956.10	2947.39	8.71
169	-999	2943.43	-999

Cleanouts	
Cleanout No	Rim Elevation

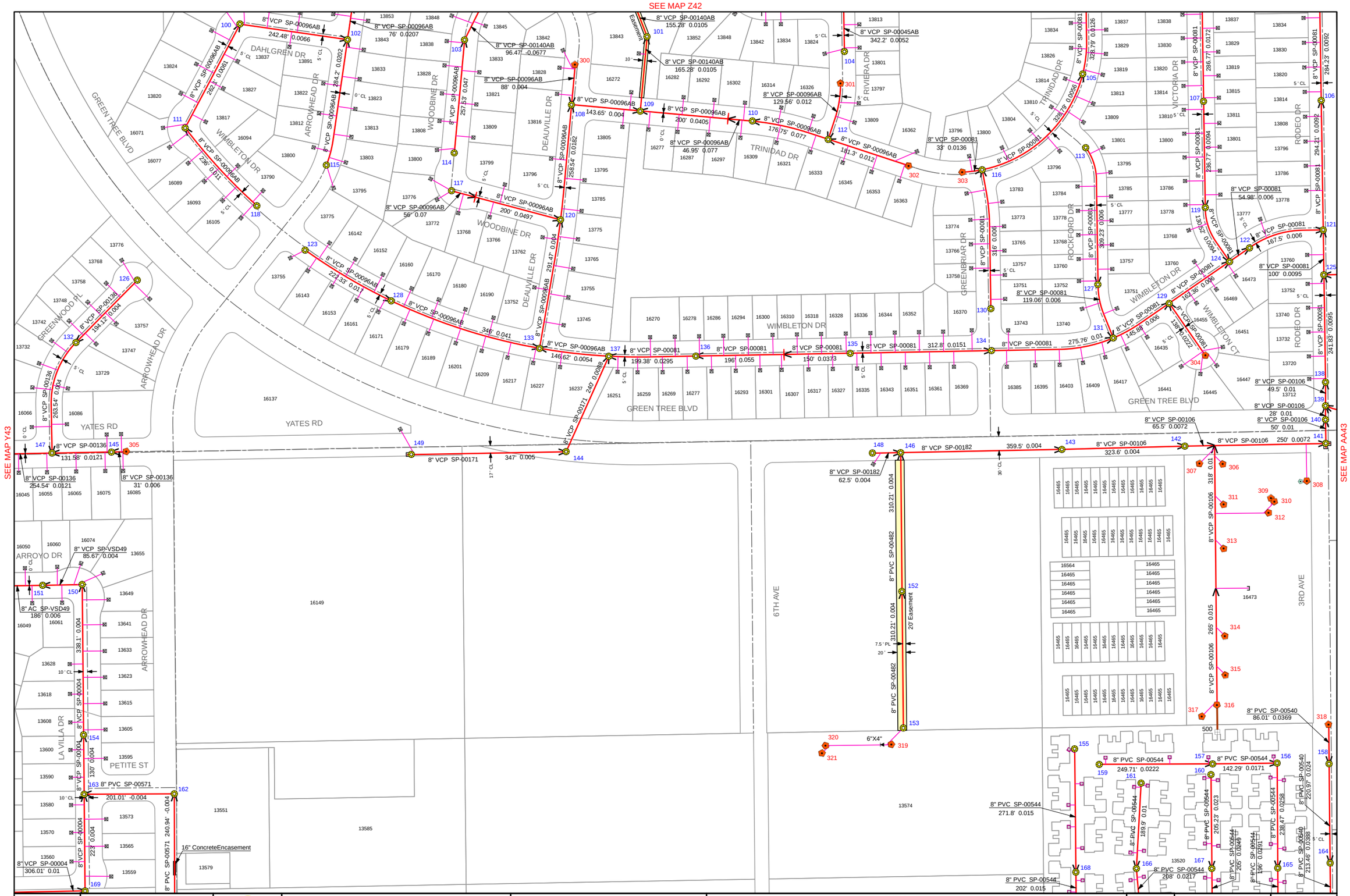

Z43	Scale: 1" = 200' NOT FOR CONSTRUCTION USE		CITY OF VICTORVILLE	Sewer Atlas Book	DISCLAIMER This Map and accompanying Datasheet represent a visual aid intended to assist City of Victorville personnel with the management of Sewer System facilities. Data provided hereon is not a guarantee of actual field conditions nor a substitute for record drawings and field verification.	July 2007	Z43

Pipeline, Manhole and Cleanout Data of Tile Z44

Pipelines					
Upstream Manhole	Downstream Manhole	Upstream Invert	Downstream Invert	Pipe Length	Slope
100	162	2949.39	2948.42	240.94	-0.0040
100	160	2970.83	2970.06	173.29	0.0040
101	107	2920.24	2919.60	127.00	0.0050
102	101	2929.90	2920.44	118.71	0.0790
103	102	2934.46	2930.00	144.42	0.0310
103	114	2953.29	2951.96	285.84	-0.0050
103	162	2952.40	2946.90	156.00	0.0360
104	103	2942.76	2934.56	149.97	0.0550
104	163	2954.94	2948.59	158.66	0.0400
105	104	2944.16	2942.86	148.43	0.0090
105	156	2961.14	2951.82	321.25	0.0290
106	100	2950.47	2949.49	245.55	-0.0050
106	157	2962.64	2953.28	321.25	0.0290
107	115	2919.58	2918.62	192.00	0.0050
107	158	2964.18	2954.74	321.25	0.0290
108	107	2935.23	2919.68	346.00	-0.0450
108	159	2965.90	2956.20	321.25	0.0300
109	108	2946.09	2935.33	346.00	-0.0310
109	161	2971.78	2970.00	296.00	-0.0060
110	109	2947.57	2946.19	346.00	-0.0040
111	110	2949.06	2947.67	346.00	-0.0040
112	111	2950.54	2949.16	346.00	-0.0040
113	112	2951.41	2950.64	191.99	-0.0040
114	106	2951.76	2950.67	273.72	-0.0040
115	123	2918.52	2917.14	346.00	0.0040
116	106	2952.15	2950.70	261.73	-0.0050
117	953	2951.35	2949.85	73.83	-0.0200
118	117	2952.71	2951.45	256.38	-0.0050
118	135	2960.59	2959.19	348.08	0.0040
119	118	2954.00	2952.81	254.37	-0.0050
120	119	2955.31	2954.10	266.38	-0.0050
120	988	2955.31	2954.20	147.13	0.0080
121	114	2955.09	2951.96	273.25	-0.0120
122	124	2957.29	2955.72	266.00	0.0060
122	144	2962.40	2961.26	286.04	0.0040
123	137	2917.04	2915.65	346.00	0.0040
124	1007	2955.62	2954.45	198.00	0.0060
124	139	2922.02	2916.88	202.32	0.0250
125	116	2953.95	2952.35	292.99	-0.0050
126	1011	2943.18	2943.07	27.80	-0.0040
126	154	2959.49	2957.93	329.11	0.0050
127	126	2944.37	2943.28	271.00	-0.0040
128	127	2946.25	2944.47	271.00	-0.0070
129	128	2952.96	2946.35	281.00	-0.0230
130	121	2957.12	2955.26	198.56	-0.0090
131	1049	2941.96	2941.85	27.80	-0.0040
132	131	2943.79	2942.06	271.00	-0.0060
133	138	2958.05	2957.40	172.12	0.0040
134	132	2946.06	2943.89	271.00	-0.0080
135	133	2959.09	2958.25	182.80	0.0040
136	134	2957.02	2946.16	281.00	-0.0390
136	129	2957.12	2953.16	284.71	-0.0140
137	121	2914.83	2912.13	290.42	0.0090
138	152	2957.39	2956.18	293.83	0.0040
139	137	2916.75	2914.93	194.00	0.0090

Manholes			
Manhole No	Rim Elevation	Invert Elevation	Depth
100	2958.30	2949.39	8.91
101	2932.30	2920.44	11.86
102	2940.60	2929.90	10.70
103	2943.50	2934.46	9.04
104	2951.80	2942.76	9.04
105	2953.40	2944.16	9.24
106	2959.30	2950.70	8.60
107	2929.00	2919.48	9.52
108	2941.22	2935.23	5.99
109	2957.50	2946.09	11.41
110	2961.52	2947.57	13.95
111	2963.49	2949.06	14.43
112	2956.86	2950.54	6.32
113	2958.58	2951.41	7.17
114	2959.27	2951.76	7.51
115	2928.10	2918.52	9.58
116	2964.20	2952.15	12.05
117	2957.42	2951.35	6.07
118	2958.78	2952.71	6.07
119	2960.07	2954.00	6.07
120	2961.53	2955.31	6.22
121	2962.41	2955.09	7.32
122	2963.49	2957.29	6.20
123	2926.30	2917.04	9.26
124	2966.82	2955.62	11.20
125	2968.35	2953.95	14.40
126	2950.06	2943.18	6.88
127	2951.99	2944.37	7.62
128	2953.82	2946.25	7.57
129	2959.17	2952.96	6.21
130	2963.60	2957.12	6.48
131	2948.69	2941.96	6.73
132	2950.06	2943.79	6.27
133	2971.90	2958.05	13.85
134	2954.54	2946.06	8.48
135	2965.80	2959.09	6.71
136	2963.18	2957.02	6.16
137	-999	2914.83	-999
138	2973.60	2957.39	16.21
139	-999	2916.75	-999
140	2953.80	2940.38	13.42
141	2956.92	2945.12	11.80
142	2972.59	2962.17	10.42
143	2965.36	2959.36	6.00
144	2971.90	2961.26	10.64
145	-999	2928.49	-999
146	-999	2930.24	-999
147	-999	2932.12	-999
148	2954.48	2941.36	13.12
149	-999	2941.48	-999
150	2973.35	2952.96	20.39
151	2976.05	2955.03	21.02
152	2975.55	2956.30	19.25
153	-999	2956.08	-999
154	2975.70	2957.46	18.24

Cleanouts	
Cleanout No	Rim Elevation
300	2964.80

SEE MAP Z43

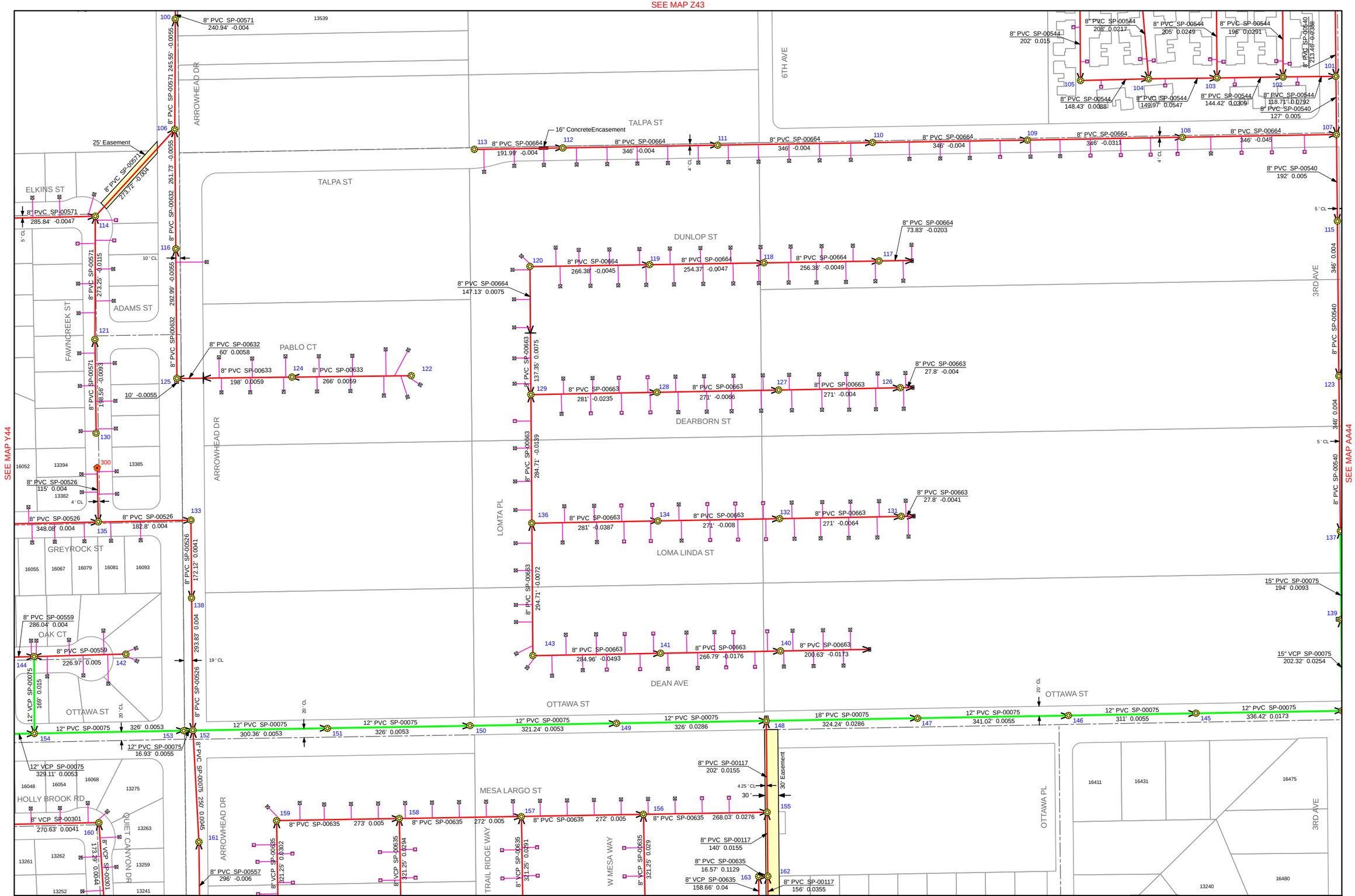

Z44	Scale: 1" = 200' NOT FOR CONSTRUCTION USE	CITY OF VICTORVILLE	Sewer Atlas Book	DISCLAIMER This Map and accompanying Datasheet represent a visual aid intended to assist City of Victorville personnel with the management of Sewer System facilities. Data provided hereon is not a guarantee of actual field conditions nor a substitute for record drawings and field verification.	July 2007	Z44

SEE MAP Z45

Pipeline, Manhole and Cleanout Data of Tile Z44

Pipelines					
Upstream Manhole	Downstream Manhole	Upstream Invert	Downstream Invert	Pipe Length	Slope
140	1088	2940.38	2936.92	200.63	-0.0170
141	140	2945.12	2940.58	266.79	-0.0180
142	144	2962.17	2961.26	226.97	0.0050
143	141	2959.36	2945.32	284.96	-0.0490
143	136	2959.36	2957.22	294.71	-0.0070
144	154	2961.06	2958.52	169.00	0.0150
145	124	2928.49	2922.67	336.42	0.0170
146	145	2930.14	2928.51	311.00	0.0050
147	146	2932.12	2930.34	341.02	0.0050
148	147	2941.38	2932.23	324.24	0.0290
149	148	2950.86	2941.58	326.00	0.0290
150	149	2952.50	2950.89	321.24	0.0050
151	150	2954.54	2952.70	326.00	0.0050
152	151	2955.87	2954.74	300.36	0.0050
153	152	2956.07	2955.98	16.93	0.0050
154	153	2957.73	2956.07	326.00	0.0050
155	148	2944.03	2941.36	202.00	0.0160
156	155	2951.62	2944.23	268.03	0.0280
157	156	2953.08	2951.72	272.00	0.0050
158	157	2954.54	2953.18	272.00	0.0050
159	158	2956.00	2954.64	273.00	0.0050
160	134	2969.86	2968.75	270.63	0.0040
161	152	2955.87	2954.74	250.00	0.0050
162	155	2946.80	2944.56	140.00	0.0160
163	162	2948.39	2946.52	16.57	0.1130
164	101	2928.63	2920.34	213.46	0.0390
165	102	2936.01	2930.10	196.00	0.0290
166	104	2947.48	2942.96	208.00	0.0220
167	103	2939.76	2934.66	205.00	0.0250
168	105	2947.39	2944.36	202.00	0.0150
300	135	2959.74	2959.29	115.00	0.0040
988	129	2954.20	2953.16	137.35	0.0080
1007	125	2953.95	2952.35	60.00	0.0060
1008	125	2954.21	2954.15	10.00	-0.0050
1085	139	2916.79	2916.78	1.00	0.0100
1121	148	2941.44	2941.36	8.00	0.0100

Manholes			
Manhole No	Rim Elevation	Invert Elevation	Depth
155	2957.19	2944.03	13.16
156	2960.37	2951.62	8.75
157	2961.75	2953.08	8.67
158	2963.13	2954.54	8.59
159	2964.56	2956.00	8.56
160	2978.67	2969.86	8.81
161	-999	2969.80	8.51
162	-999	2946.80	-999
163	2958.30	2948.39	9.91

Cleanouts	
Cleanout No	Rim Elevation

SEE MAP Z43

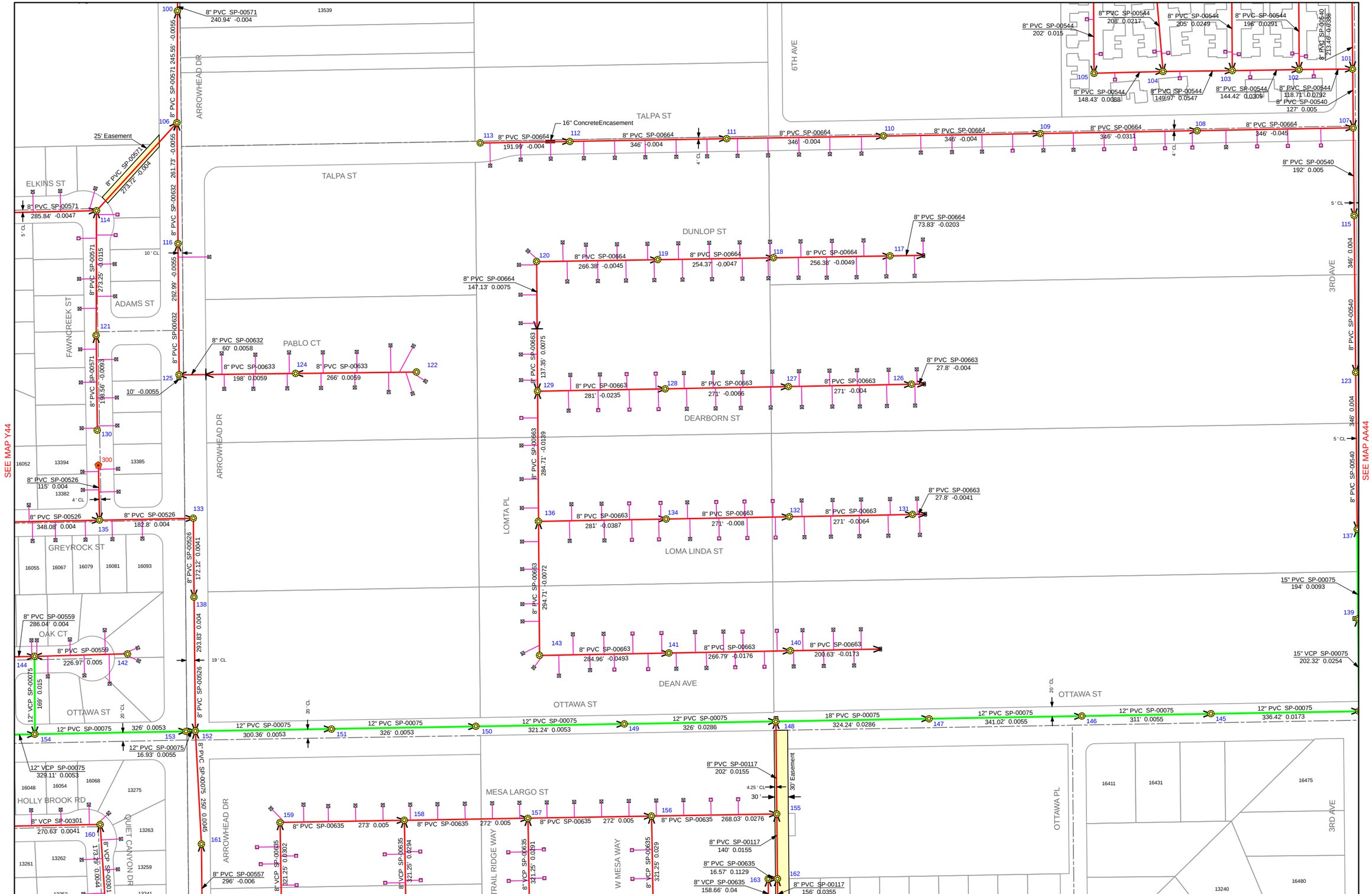

Z44	Scale: 1" = 200' NOT FOR CONSTRUCTION USE	CITY OF VICTORVILLE	Sewer Atlas Book	DISCLAIMER This Map and accompanying Datasheet represent a visual aid intended to assist City of Victorville personnel with the management of Sewer System facilities. Data provided hereon is not a guarantee of actual field conditions nor a substitute for record drawings and field verification.	July 2007	Z44

SEE MAP Z45

Pipeline, Manhole and Cleanout Data of Tile Z45

Pipelines					
Upstream Manhole	Downstream Manhole	Upstream Invert	Downstream Invert	Pipe Length	Slope
100	160	2970.83	2970.06	173.29	0.0040
101	102	2956.16	2954.02	286.00	0.0070
102	103	2953.82	2952.64	294.40	0.0040
103	162	2952.40	2946.90	156.00	0.0360
104	163	2954.94	2948.59	158.66	0.0400
105	156	2961.14	2951.82	321.25	0.0290
106	157	2962.64	2953.28	321.25	0.0290
107	158	2964.18	2954.74	321.25	0.0290
108	159	2965.90	2956.20	321.25	0.0300
109	161	2971.78	2970.00	296.00	-0.0060
110	100	2971.87	2970.93	188.93	0.0050
111	103	2953.20	2952.61	172.00	-0.0040
112	111	2961.99	2953.41	296.00	0.0290
113	112	2963.62	2962.09	296.00	-0.0050
114	113	2964.63	2963.72	169.39	-0.0050
115	114	2965.93	2964.73	229.61	-0.0050
116	115	2968.17	2966.03	211.00	-0.0100
117	109	2972.64	2971.98	146.00	-0.0450
118	119	2956.09	2955.06	257.18	0.0040
119	120	2954.96	2954.00	247.99	0.0040
120	111	2953.80	2953.22	145.00	-0.0040
121	114	2967.70	2964.83	140.73	-0.0200
122	110	2973.45	2971.97	296.00	0.0050
123	986	2978.96	2974.64	209.00	-0.0210
124	121	2968.47	2967.80	133.12	-0.0050
124	125	2970.75	2968.67	196.00	-0.0110
125	126	2974.35	2970.85	222.26	-0.0160
127	124	2968.78	2968.67	23.01	-0.0050
128	117	2974.19	2972.84	297.13	-0.0450
129	118	2957.19	2956.29	224.61	-0.0040
130	119	2966.03	2955.16	229.93	-0.0470
131	122	2975.05	2973.55	152.91	-0.0100
132	120	2957.22	2953.90	251.90	-0.0130
133	129	2958.08	2957.29	200.23	-0.0040
134	127	2978.06	2968.98	294.95	-0.0310
135	136	2962.09	2960.49	374.40	0.0040
136	132	2960.29	2957.32	241.00	-0.0120
137	138	2980.50	2978.41	260.70	-0.0080
137	140	2983.23	2978.82	266.00	0.0060
138	139	2978.31	2976.22	260.70	-0.0080
139	128	2976.02	2974.29	346.00	-0.0050
140	131	2978.30	2975.15	314.29	-0.0100
141	140	2981.49	2978.40	221.00	-0.0140
142	137	2982.86	2980.70	269.67	-0.0080
143	142	2984.85	2983.06	357.91	-0.0050
144	142	2985.02	2982.96	256.67	-0.0080
145	144	2987.84	2985.22	205.27	-0.0130
146	145	2990.58	2987.54	207.27	-0.0130
300	104	2959.27	2955.04	105.40	0.0400
301	105	2963.00	2961.24	88.00	0.0200
302	106	2964.50	2962.74	88.00	0.0200
303	107	2966.30	2964.30	88.00	0.0230
304	108	2968.00	2966.02	88.00	0.0230
305	130	2967.80	2966.23	33.00	-0.0480
986	122	2974.64	2973.65	48.00	-0.0210

Manholes			
Manhole No	Rim Elevation	Invert Elevation	Depth
100	2979.47	2970.83	8.64
101	2962.40	2956.16	6.24
102	2965.20	2953.82	11.38
103	2962.30	2952.40	9.90
104	2962.51	2954.94	7.57
105	2967.26	2961.14	6.12
106	2968.65	2962.64	6.01
107	2970.02	2964.18	5.84
108	2971.90	2965.90	6.00
109	2980.34	2971.78	8.51
110	2980.48	2971.87	8.61
111	2968.80	2953.20	15.60
112	2969.60	2961.99	7.61
113	2971.10	2963.62	7.48
114	2972.00	2964.63	7.37
115	2973.20	2965.93	7.27
116	2978.40	2968.17	10.23
117	2981.24	2972.84	8.58
118	2969.81	2956.09	13.72
119	2973.25	2954.96	18.29
120	2971.14	2953.80	17.34
121	2977.00	2967.70	9.30
122	2981.96	2973.45	8.51
124	2977.90	2968.47	9.43
125	2979.50	2970.75	8.75
126	2983.00	2974.35	8.65
127	2978.30	2968.78	9.52
128	2983.06	2974.19	8.82
129	2969.64	2957.19	12.45
130	2974.34	2966.03	8.31
131	2983.73	2975.05	8.68
132	2976.56	2957.22	19.34
133	2961.72	2958.08	3.64
134	2989.00	2978.06	10.94
135	2967.96	2962.09	5.87
136	2975.02	2960.29	14.73
137	2990.08	2980.50	9.53
138	2987.88	2978.31	9.52
139	2986.49	2976.02	10.42
140	2987.89	2978.30	9.59
141	2989.61	2981.49	8.12
142	2991.47	2982.86	8.56
143	2993.42	2984.85	7.90
144	2992.97	2985.02	7.90
145	2995.96	2987.84	8.07
146	2998.51	2990.58	7.91

Cleanouts	
Cleanout No	Rim Elevation
300	2966.81
301	2969.38
302	2970.76
303	2972.14
304	2973.85
305	2974.40

Z45	Scale: 1" = 200' NOT FOR CONSTRUCTION USE		CITY OF VICTORVILLE	Sewer Atlas Book	DISCLAIMER This Map and accompanying Datasheet represent a visual aid intended to assist City of Victorville personnel with the management of Sewer System facilities. Data provided hereon is not a guarantee of actual field conditions nor a substitute for record drawings and field verification.		July 2007	Z45

SEE MAP Z46

Pipeline, Manhole and Cleanout Data of Tile Z45

Pipelines					
Upstream Manhole	Downstream Manhole	Upstream Invert	Downstream Invert	Pipe Length	Slope
1061	136	2960.52	2960.49	8.00	0.0040
1062	137	2981.66	2980.60	133.00	-0.0080
1074	139	2976.14	2976.12	5.00	0.0050

Manholes			
Manhole No	Rim Elevation	Invert Elevation	Depth

Cleanouts	
Cleanout No	Rim Elevation

Z45	Scale: 1" = 200' NOT FOR CONSTRUCTION USE		CITY OF VICTORVILLE	Sewer Atlas Book	DISCLAIMER This Map and accompanying Datasheet represent a visual aid intended to assist City of Victorville personnel with the management of Sewer System facilities. Data provided hereon is not a guarantee of actual field conditions nor a substitute for record drawings and field verification.		July 2007	Z45

SEE MAP Z46

Pipeline, Manhole and Cleanout Data of Tile Z46

Pipelines					
Upstream Manhole	Downstream Manhole	Upstream Invert	Downstream Invert	Pipe Length	Slope
100	110	2968.11	2965.88	443.00	-0.0050
100	132	3007.70	2999.80	178.50	0.0440
101	100	2972.26	2968.15	467.00	-0.0090
101	127	2987.40	2986.20	292.54	0.0040
102	920	2975.00	2974.66	43.00	0.0050
103	102	2976.91	2975.04	346.00	0.0050
104	103	2978.54	2976.95	346.00	-0.0050
105	107	2986.28	2985.33	100.00	-0.0100
105	128	3006.50	3004.94	391.00	0.0040
106	104	2980.96	2978.79	406.00	-0.0050
107	106	2985.29	2981.00	136.00	-0.0320
108	106	2983.28	2981.23	114.65	0.0180
109	108	2987.34	2983.48	235.00	-0.0160
110	105	2994.87	2986.32	436.00	-0.0200
110	109	2995.19	2987.54	255.00	-0.0300
111	159	2984.47	2982.66	361.00	0.0050
112	111	2986.37	2984.57	361.00	0.0050
113	112	2988.27	2986.47	360.00	0.0050
114	113	2991.65	2988.47	216.00	0.0150
115	114	2993.64	2991.85	117.00	0.0150
116	115	3005.05	2993.73	294.00	0.0380
117	116	3007.71	3005.25	351.00	0.0070
118	117	3012.31	3007.81	341.00	0.0130
119	118	3014.90	3012.41	268.00	0.0090
120	114	2993.40	2991.75	96.00	0.0180
121	124	2994.90	2993.80	256.64	0.0040
122	172	2985.00	2984.10	170.44	0.0050
123	122	2991.50	2985.10	281.00	0.0230
124	123	2993.70	2991.60	278.00	0.0080
125	120	2994.40	2993.50	148.97	0.0060
126	991	2995.59	2995.35	50.30	0.0050
127	122	2986.10	2985.20	226.00	0.0040
128	126	3004.74	2995.79	184.20	0.0490
129	123	2996.50	2991.70	258.00	0.0190
130	124	2999.30	2993.90	258.00	0.0210
131	132	3001.80	2999.90	121.00	0.0160
132	125	2999.70	2994.50	146.00	0.0360
900	104	2979.59	2978.95	160.00	0.0040
901	105	2998.83	2986.46	40.00	0.0050
920	101	2975.00	2972.30	346.00	-0.0080
946	100	2968.60	2968.36	40.00	0.0050
953	110	2996.41	2995.29	4.00	-0.0300
957	116	3005.27	3005.25	2.00	0.0100
958	118	3012.53	3012.51	2.00	0.0100

Manholes			
Manhole No	Rim Elevation	Invert Elevation	Depth
100	2980.88	2968.11	12.77
101	2985.17	2972.26	12.91
102	2993.83	2975.00	18.83
103	2992.29	2976.91	15.38
104	2990.96	2978.54	12.42
105	2998.12	2986.28	11.84
106	2992.83	2980.96	11.87
107	2995.27	2985.29	9.98
108	2989.80	2983.28	6.52
109	2995.50	2987.34	8.16
110	3003.50	2995.19	8.31
111	3003.62	2984.47	19.15
112	3000.60	2986.37	14.23
113	2996.60	2988.27	8.33
114	2999.01	2991.65	7.36
115	2999.62	2993.64	5.98
116	3014.80	3005.05	9.75
117	3014.18	3007.71	6.47
118	3019.00	3012.31	6.69
119	3021.89	3014.90	6.99
120	3000.32	2993.40	6.92
121	3001.41	2994.90	6.51
122	2996.28	2985.00	11.28
123	2998.57	2991.50	7.07
124	3001.39	2993.70	7.69
125	3001.54	2994.40	7.14
126	3010.70	2995.59	15.11
127	2997.95	2986.10	11.85
128	3013.70	3004.74	8.96
129	3002.80	2996.50	6.30
130	3005.60	2999.30	6.30
131	3008.92	3001.80	7.12
132	3006.75	2999.70	7.05

Cleanouts	
Cleanout No	Rim Elevation

SEE MAP Z45

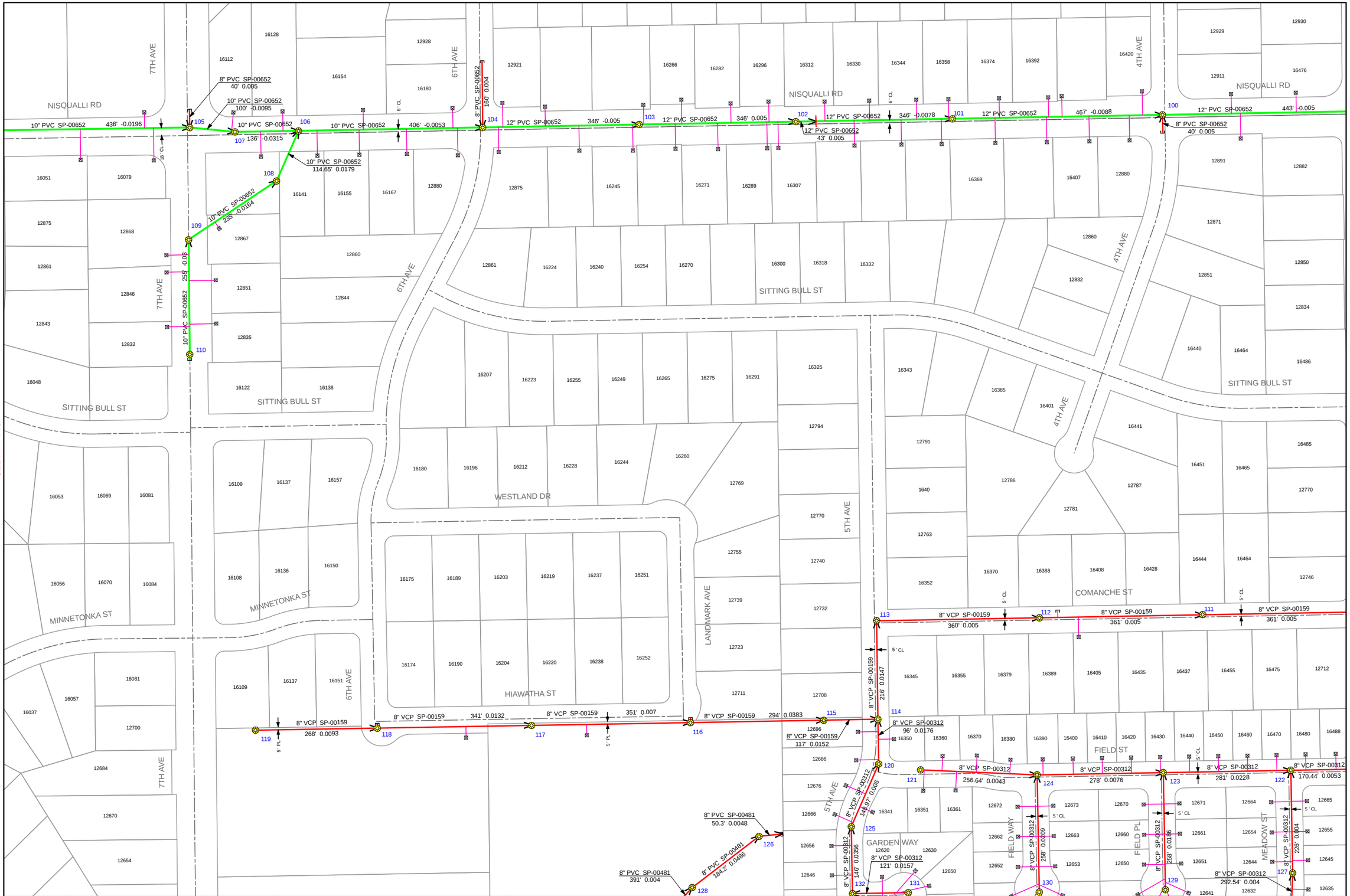

Z46	Scale: 1" = 200' NOT FOR CONSTRUCTION USE		CITY OF VICTORVILLE	Sewer Atlas Book	DISCLAIMER This Map and accompanying Datasheet represent a visual aid intended to assist City of Victorville personnel with the management of Sewer System facilities. Data provided hereon is not a guarantee of actual field conditions nor a substitute for record drawings and field verification.		July 2007	Z46

SEE MAP Z47

Pipeline, Manhole and Cleanout Data of Tile Z47

Pipelines					
Upstream Manhole	Downstream Manhole	Upstream Invert	Downstream Invert	Pipe Length	Slope
100	132	3007.70	2999.80	178.50	0.0440
100	148	3026.85	3020.05	346.00	0.0200
101	127	2987.40	2986.20	292.54	0.0040
101	151	3025.52	3021.79	298.19	0.0130
102	101	2990.60	2987.60	188.30	0.0160
102	101	2988.20	2987.60	149.00	0.0040
103	102	2999.60	2988.30	323.00	0.0350
103	150	3022.29	3016.55	349.00	0.0170
104	103	3006.50	2999.70	316.00	0.0210
104	156	3026.20	3022.30	242.40	0.0160
105	128	3006.50	3004.94	391.00	0.0040
106	105	3008.08	3006.70	346.00	-0.0040
106	157	3023.26	3022.36	225.67	0.0040
107	101	2999.00	2988.44	271.69	-0.0390
107	153	3028.01	3026.68	331.15	0.0040
108	106	3009.48	3008.28	298.12	0.0040
108	155	3031.55	3030.32	306.36	0.0040
109	107	3007.30	2999.20	341.14	-0.0240
110	108	3013.50	3009.68	299.00	0.0130
110	159	3027.08	3022.80	160.65	0.0270
111	120	3003.21	3002.26	237.50	0.0040
112	111	3004.41	3003.41	300.00	0.0040
113	112	3005.69	3004.61	294.58	0.0040
114	116	3020.17	3019.42	186.00	0.0040
115	113	3006.45	3005.79	165.00	0.0040
116	130	3019.02	3018.04	246.00	0.0040
117	116	3019.99	3019.22	192.00	0.0040
118	117	3020.86	3020.09	192.00	0.0040
119	118	3021.41	3020.96	112.00	0.0040
120	115	3007.33	3006.75	192.19	0.0040
121	119	3021.96	3021.51	113.00	0.0040
122	129	3012.20	3007.38	259.89	0.0190
123	122	3014.69	3012.40	259.01	0.0090
124	121	3022.38	3022.06	79.00	0.0040
125	115	3011.69	3006.65	153.23	0.0150
126	124	3026.01	3022.58	65.00	0.0530
127	139	3011.26	3010.60	211.00	0.0040
128	118	3025.08	3021.06	223.00	0.0180
129	120	3008.12	3007.73	192.71	0.0040
130	137	3017.94	3017.32	156.00	0.0040
131	137	3018.30	3017.52	184.00	0.0040
132	117	3022.62	3020.09	328.00	0.0080
133	123	3017.87	3014.89	244.68	0.0120
134	122	3015.60	3012.40	294.68	0.0110
135	126	3029.87	3026.21	208.00	0.0180
136	124	3025.19	3022.48	274.00	0.0100
137	144	3017.12	3016.44	170.28	0.0040
138	129	3008.86	3008.52	181.00	0.0040
139	138	3010.30	3009.26	255.00	0.0040
140	128	3026.00	3025.18	206.00	0.0040
141	137	3020.61	3017.32	107.00	0.0310
142	125	3016.89	3011.89	337.85	0.0150
143	139	3012.33	3010.30	31.62	0.0640
144	143	3016.24	3012.53	146.00	0.0250
145	136	3027.20	3025.29	145.00	0.0130

Manholes			
Manhole No	Rim Elevation	Invert Elevation	Depth
100	3014.67	3007.70	6.97
101	3000.20	2987.40	12.80
102	3001.90	2988.20	13.70
103	3006.73	2999.60	7.13
104	3013.51	3006.50	7.01
105	3013.60	3006.50	7.10
106	3024.50	3008.08	16.42
107	3006.10	2999.00	7.10
108	3017.90	3009.48	8.42
109	3014.30	3007.30	7.00
110	3026.70	3013.50	13.20
111	3015.34	3003.31	12.03
112	3013.86	3004.51	9.35
113	3012.39	3005.69	6.70
114	-999	3020.17	-999
115	3016.23	3006.55	9.68
116	3029.09	3019.02	10.07
117	3029.57	3019.99	9.58
118	3031.13	3020.86	10.27
119	3031.80	3021.41	10.39
120	3017.60	3007.53	10.07
121	3032.31	3021.96	10.35
122	3018.89	3012.30	6.59
123	3021.30	3014.79	6.51
124	3032.74	3022.38	10.36
125	3018.37	3011.79	6.58
126	3033.89	3026.01	7.88
127	3018.20	3011.36	6.84
128	3033.67	3025.08	8.59
129	3019.35	3008.32	11.03
130	3027.62	3017.94	9.68
131	3025.50	3018.30	7.20
132	3030.29	3022.62	7.67
133	3024.31	3017.97	6.34
134	3022.89	3015.70	7.19
135	3038.49	3029.87	8.62
136	3034.21	3025.19	9.02
137	3026.20	3017.12	9.08
138	3021.50	3009.06	12.44
139	3022.60	3010.30	12.30
140	3033.70	3026.00	7.70
141	-999	3020.61	-999
142	3023.56	3016.99	6.57
143	-999	3012.33	-999
144	3030.13	3017.06	13.07
145	3035.69	3027.20	8.49
146	-999	3024.84	-999
147	-999	3021.18	-999
148	3026.70	3019.95	6.75
149	3039.00	3030.80	8.20
150	3023.40	3016.35	7.05
151	3028.27	3021.69	6.58
152	-999	3029.19	-999
153	-999	3026.58	-999
154	3024.90	3017.70	7.20

Cleanouts	
Cleanout No	Rim Elevation

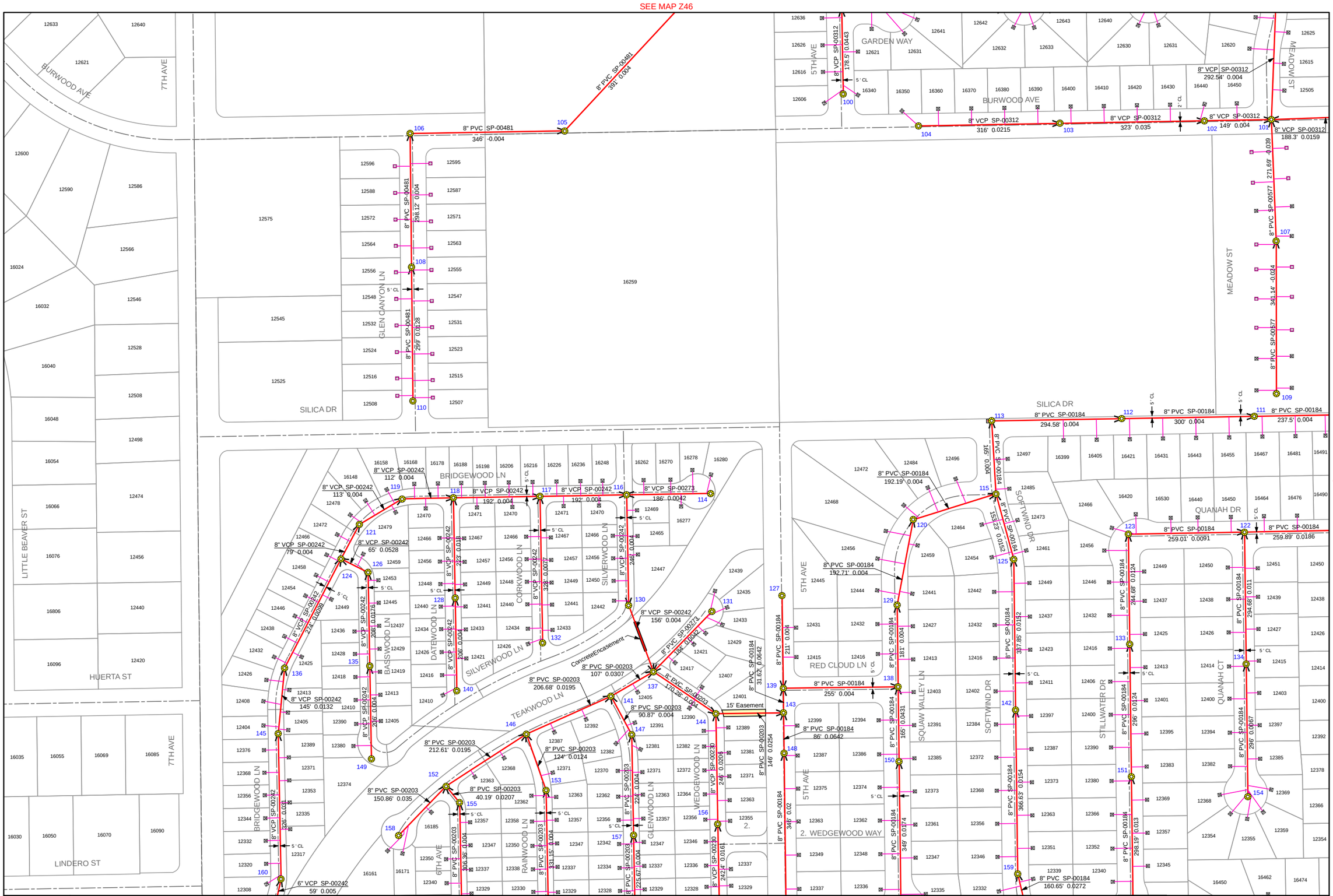

Z47 | Scale: 1" = 200' NOT FOR CONSTRUCTION USE | CITY OF VICTORVILLE | Sewer Atlas Book | July 2007 | Z47

DISCLAIMER
This Map and accompanying Datasheet represent a visual aid intended to assist City of Victorville personnel with the management of Sewer System facilities. Data provided hereon is not a guarantee of actual field conditions nor a substitute for record drawings and field verification.

Pipeline, Manhole and Cleanout Data of Tile Z47

Pipelines					
Upstream Manhole	Downstream Manhole	Upstream Invert	Downstream Invert	Pipe Length	Slope
146	141	3024.84	3020.81	206.68	0.0200
147	141	3021.18	3020.81	90.87	0.0040
148	143	3019.85	3012.53	86.00	0.0640
149	135	3030.80	3029.97	206.00	0.0040
150	138	3016.15	3009.26	165.00	0.0430
151	133	3021.59	3018.07	296.00	0.0120
152	146	3029.19	3025.04	212.61	0.0200
153	146	3026.58	3025.04	124.00	0.0120
154	134	3017.60	3015.80	296.00	0.0070
155	152	3030.22	3029.39	40.19	0.0210
156	144	3022.26	3017.19	246.00	0.0210
157	147	3022.26	3021.28	224.00	0.0040
158	152	3034.67	3029.39	150.86	0.0350
159	142	3022.60	3017.09	366.63	0.0150
160	145	3037.41	3027.30	326.00	0.0310
300	160	3037.71	3037.51	59.00	0.0050
968	113	3005.92	3005.89	8.00	0.0040

Manholes			
Manhole No	Rim Elevation	Invert Elevation	Depth
155	-999	3030.22	-999
156	3033.90	3022.26	11.64
157	-999	3022.26	-999
158	-999	3034.67	-999
159	3029.39	3022.70	6.69
160	3046.20	3037.41	8.79

Cleanouts	
Cleanout No	Rim Elevation

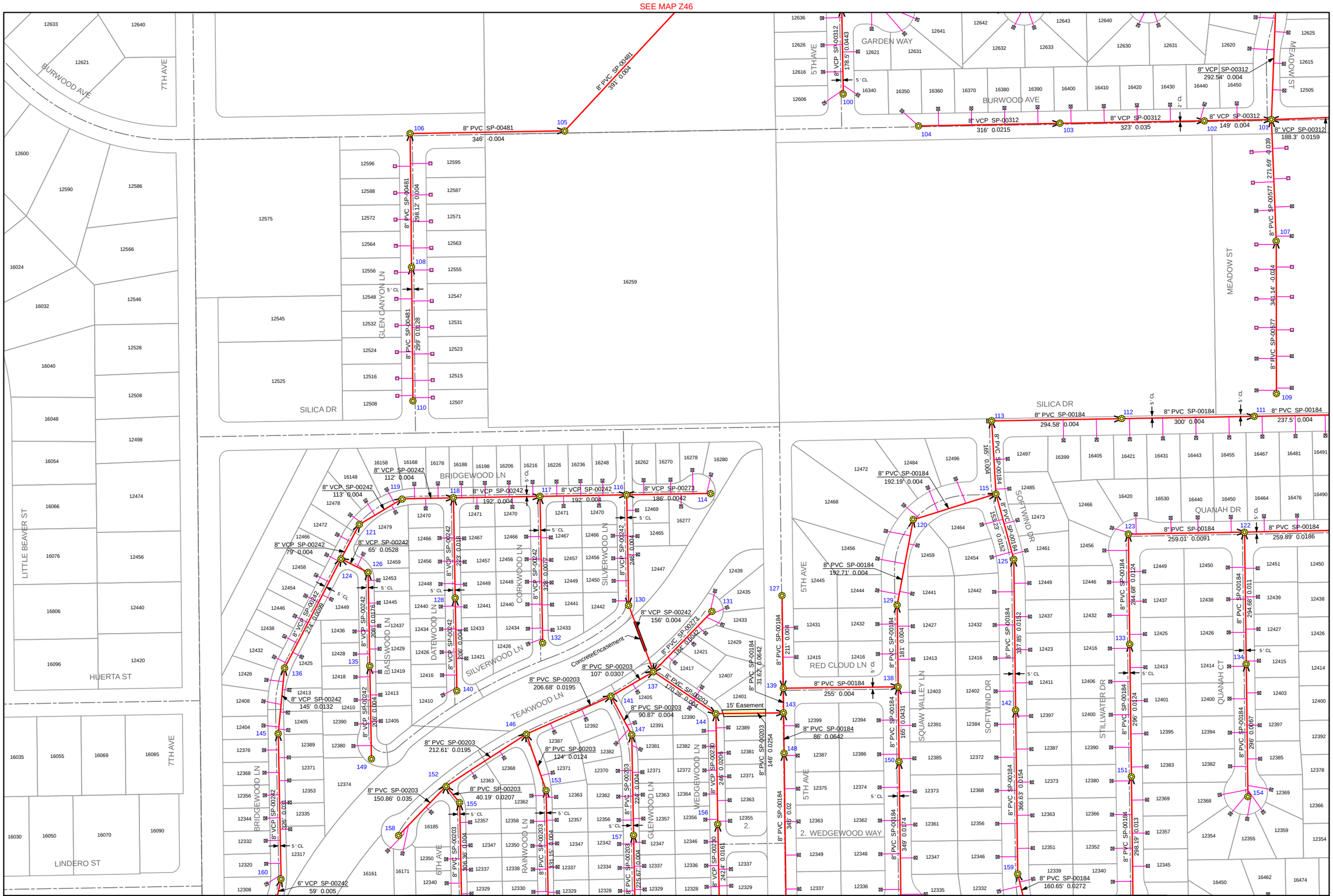

Z47 | Scale: 1" = 200' NOT FOR CONSTRUCTION USE | CITY OF VICTORVILLE | Sewer Atlas Book | July 2007 | Z47

DISCLAIMER
This Map and accompanying Datasheet represent a visual aid intended to assist City of Victorville personnel with the management of Sewer System facilities. Data provided hereon is not a guarantee of actual field conditions nor a substitute for record drawings and field verification.

Pipeline, Manhole and Cleanout Data of Tile Z48

Pipelines					
Upstream Manhole	Downstream Manhole	Upstream Invert	Downstream Invert	Pipe Length	Slope
100	146	3026.85	3020.05	346.00	0.0200
101	149	3025.52	3021.79	298.19	0.0130
102	107	3020.20	3015.90	258.00	0.0170
103	148	3022.29	3016.55	349.00	0.0170
104	154	3026.20	3022.30	242.40	0.0160
105	106	3025.30	3023.46	116.00	0.0160
106	155	3023.26	3022.36	225.67	0.0040
107	106	3028.11	3023.46	192.00	0.0240
107	151	3028.01	3026.68	331.15	0.0040
108	107	3031.65	3028.21	192.00	0.0180
108	153	3031.55	3030.32	306.36	0.0040
109	108	3038.48	3031.75	251.00	0.2680
110	157	3027.08	3022.80	160.65	0.0270
111	104	3028.76	3026.41	139.58	0.0170
112	111	3030.28	3028.86	71.26	0.0200
113	112	3032.68	3030.24	139.77	0.0180
114	113	3035.41	3023.93	248.00	0.0100
115	114	3037.18	3035.40	204.99	0.0090
116	102	3025.20	3020.30	313.38	0.0160
117	115	3039.90	3037.24	199.02	0.0130
118	116	3029.87	3025.40	258.39	0.0110
119	117	3041.72	3039.94	192.00	0.0100
120	118	3032.87	3030.07	116.00	0.0250
121	122	3034.50	3033.73	216.00	0.0040
122	123	3033.53	3030.83	272.91	0.0100
123	100	3030.63	3027.05	346.09	0.0110
124	123	3032.50	3030.83	275.91	0.0070
125	113	3035.45	3033.01	326.01	0.0080
126	116	3028.30	3025.40	346.00	0.0090
127	117	3041.58	3039.81	346.00	0.0050
128	118	3033.12	3030.07	346.00	0.0090
129	125	3037.56	3035.53	192.00	0.0110
130	129	3039.90	3037.60	296.00	0.0080
131	130	3042.14	3039.98	296.00	0.0070
132	124	3036.09	3032.70	306.00	0.0120
133	132	3036.85	3036.29	51.00	0.0140
134	133	3046.79	3037.05	346.00	0.0290
135	134	3050.90	3046.99	346.00	0.0120
136	133	3040.90	3037.05	291.00	0.0140
137	136	3042.82	3041.10	123.21	0.0150
138	141	3045.07	3044.75	48.45	0.0100
139	138	3048.72	3045.27	262.00	0.0160
140	139	3052.22	3048.92	346.00	0.0100
141	137	3044.55	3043.02	111.00	0.0150
142	140	3055.42	3052.42	316.00	0.0100
300	158	3037.71	3037.51	59.00	0.0050
301	101	3026.32	3025.72	58.00	0.0100
302	119	3043.70	3041.68	250.90	-0.0080
303	114	3038.92	3035.45	281.00	0.0120
304	115	3041.85	3037.56	303.00	0.0140
305	125	3038.74	3035.66	245.01	0.0120
306	127	3042.25	3041.74	101.90	0.0050
307	129	3038.06	3037.64	40.27	0.0150
308	131	3044.38	3042.29	293.73	0.0070

Manholes			
Manhole No	Rim Elevation	Invert Elevation	Depth
100	3033.63	3027.05	6.68
101	3031.98	3025.62	6.36
102	3027.80	3020.20	7.60
103	3028.90	3022.49	6.41
104	3037.10	3026.20	10.90
105	-999	3025.30	-999
106	-999	3023.26	-999
107	3035.00	3028.11	6.89
108	-999	3031.55	-999
109	-999	3038.48	-999
110	3033.91	3027.18	6.73
111	3035.80	3028.76	7.04
112	3035.40	3030.28	5.12
113	3038.10	3032.68	5.42
114	3040.83	3035.41	5.42
115	3043.04	3037.18	5.86
116	3032.57	3025.30	7.27
117	3045.18	3039.90	5.28
118	3036.87	3029.97	6.90
119	3046.77	3041.72	5.05
120	3039.68	3032.97	6.71
121	3041.19	3034.60	6.59
122	3041.02	3033.63	7.39
123	3037.19	3030.73	6.46
124	3040.31	3032.60	7.71
125	3041.35	3035.45	5.90
126	3038.50	3028.40	10.10
127	3047.25	3041.58	5.67
128	3039.85	3033.22	6.63
129	3043.41	3037.56	5.85
130	3045.89	3039.90	5.99
131	3047.56	3042.14	5.42
132	3044.00	3036.19	7.81
133	3044.90	3036.95	7.95
134	3052.89	3046.89	6.00
135	3056.00	3051.00	5.00
136	3049.55	3041.00	8.55
137	3050.90	3042.92	7.98
138	3051.74	3045.17	6.57
139	3054.63	3048.82	5.81
140	3057.30	3052.32	4.98
141	3051.09	3044.65	6.44
142	3060.61	3055.52	5.09

Cleanouts	
Cleanout No	Rim Elevation
300	3045.18
301	3032.58
302	3049.45
303	3044.40
304	3047.22
305	3044.19
306	3047.87
307	3042.99
308	3052.06

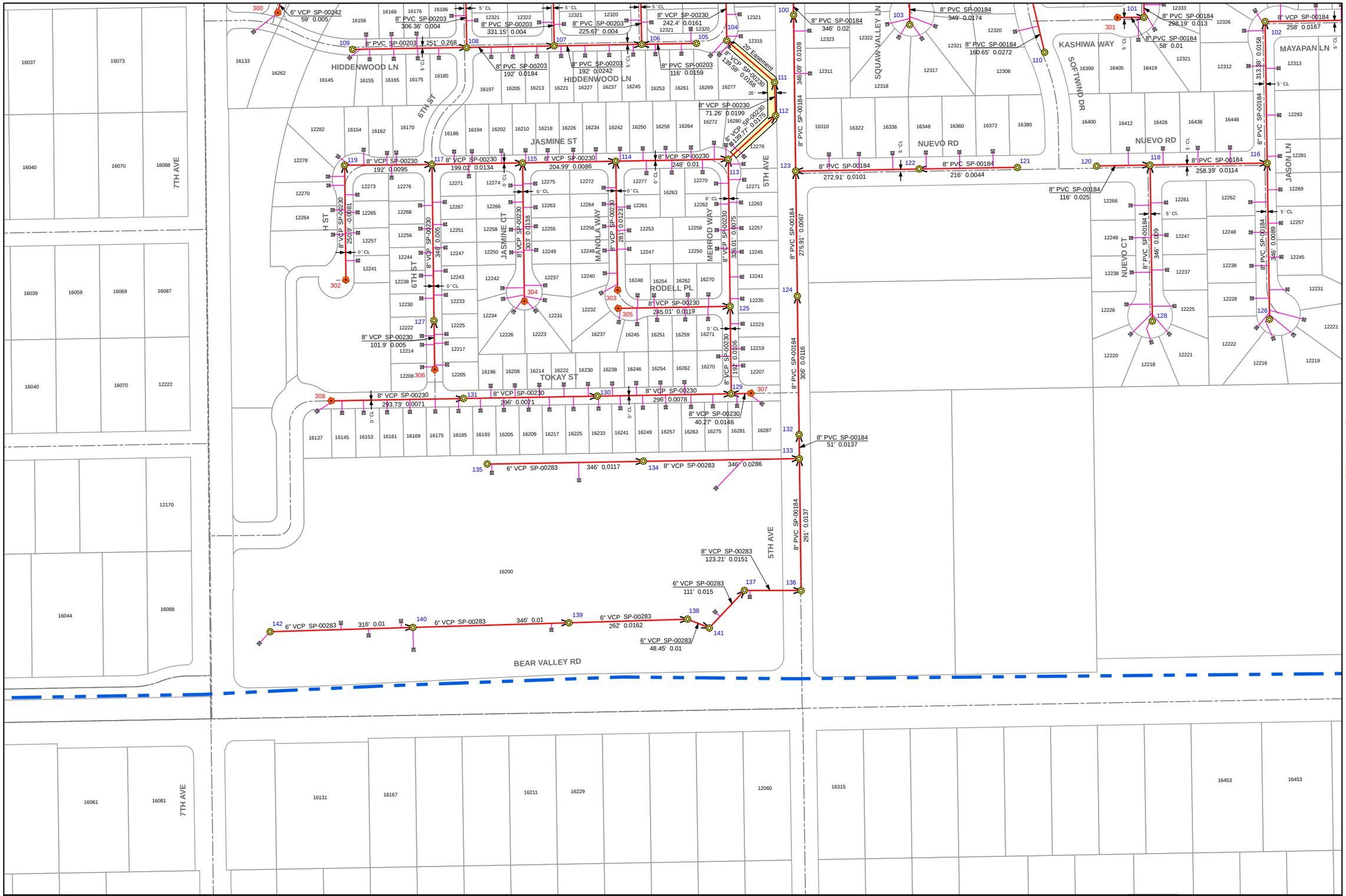

Z48	Scale: 1" = 200' NOT FOR CONSTRUCTION USE	CITY OF VICTORVILLE	Sewer Atlas Book	DISCLAIMER This Map and accompanying Datasheet represent a visual aid intended to assist City of Victorville personnel with the management of Sewer System facilities. Data provided hereon is not a guarantee of actual field conditions nor a substitute for record drawings and field verification.	August 2006	Z48

Pipeline, Manhole and Cleanout Data of Tile AA31

Pipelines					
Upstream Manhole	Downstream Manhole	Upstream Invert	Downstream Invert	Pipe Length	Slope
100	101	2721.88	2713.10	351.30	0.0250
101	102	2712.85	2704.68	441.70	0.0190
102	101	2704.64	2696.48	441.00	0.0190
125	100	2730.30	2721.92	335.00	0.0250

Manholes			
Manhole No	Rim Elevation	Invert Elevation	Depth
100	-999	2721.88	-999
101	-999	2712.85	-999
102	-999	2704.64	-999

Cleanouts	
Cleanout No	Rim Elevation

SEE MAP Z31

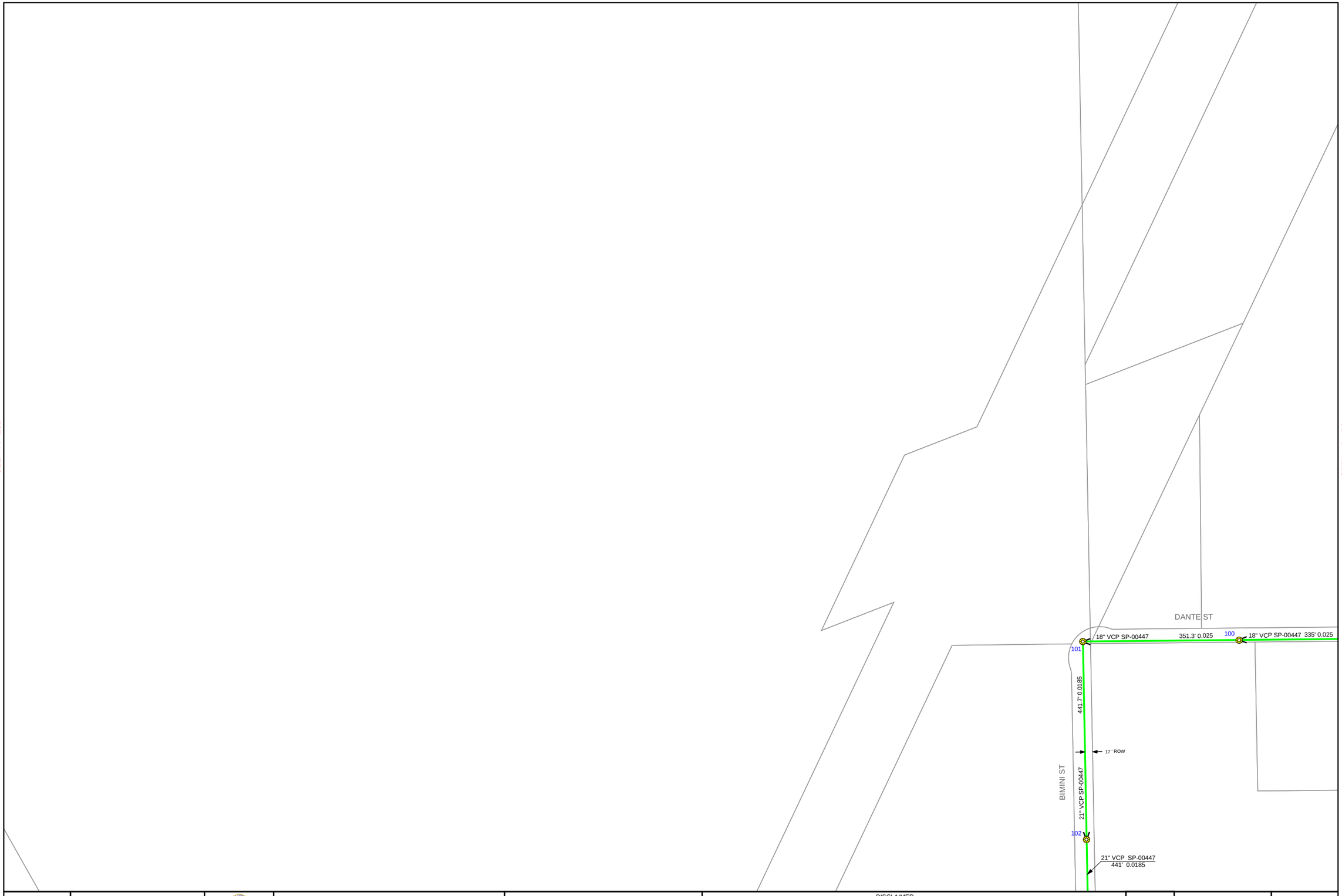

SEE MAP AB31

AA31	Scale: 1" = 200' NOT FOR CONSTRUCTION USE		CITY OF VICTORVILLE	Sewer Atlas Book	DISCLAIMER This Map and accompanying Datasheet represent a visual aid intended to assist City of Victorville personnel with the management of Sewer System facilities. Data provided hereon is not a guarantee of actual field conditions nor a substitute for record drawings and field verification.		November 2006	AA31

SEE MAP AA32

Pipeline, Manhole and Cleanout Data of Tile AA32

Pipelines					
Upstream Manhole	Downstream Manhole	Upstream Invert	Downstream Invert	Pipe Length	Slope
100	102	2706.91	2702.48	331.00	0.0140
101	107	2696.44	2688.59	456.50	0.0170
101	124	2679.00	2678.55	248.69	0.0020
102	101	2704.64	2696.48	441.00	0.0190
102	105	2702.28	2697.78	336.00	0.0140
102	123	2683.70	2682.69	411.15	0.0020
103	105	2705.29	2697.78	335.00	0.0220
103	109	2675.51	2674.58	358.78	0.0030
104	109	2687.24	2676.78	312.00	0.0160
105	106	2697.58	2693.68	147.00	0.0260
106	104	2693.48	2687.44	234.00	0.0260
107	108	2688.34	2682.18	388.40	0.0060
108	110	2681.93	2680.01	337.00	0.0060
109	113	2682.18	2676.78	346.00	0.0160
110	114	2679.97	2677.97	350.00	0.0060
111	112	2680.52	2680.48	30.35	0.0050
112	103	2713.09	2705.49	346.00	0.0220
112	115	2680.28	2679.33	231.26	0.0040
113	117	2676.58	2672.57	250.11	0.0160
114	120	2677.93	2676.13	315.00	0.0060
115	118	2679.13	2678.30	285.03	0.0040
117	119	2672.60	2671.13	92.00	0.0160
118	109	2678.10	2677.00	295.73	0.0040
120	932	2676.03	2675.77	40.00	0.0060
121	119	2677.96	2677.85	58.00	0.0020
121	122	2676.34	2675.96	38.58	0.0100
122	700	2675.76	2675.53	23.00	0.0100
123	116	2682.49	2681.90	277.81	0.0020
124	121	2678.35	2677.85	227.27	0.0020
900	100	2707.21	2707.10	8.00	0.0140
901	100	2707.18	2707.10	8.00	0.0100
924	113	2677.08	2677.00	8.00	0.0100
925	113	2677.08	2677.00	8.00	0.0100
927	116	2682.65	2682.40	25.00	0.0100
932	700	2675.91	2675.77	14.56	0.0100

Manholes			
Manhole No	Rim Elevation	Invert Elevation	Depth
100	-999	2706.91	-999
101	-999	2696.44	-999
102	-999	2702.38	-999
103	-999	2705.29	-999
104	-999	2687.24	-999
105	-999	2697.58	-999
106	-999	2693.58	-999
107	-999	2688.34	-999
108	-999	2681.93	-999
109	-999	2682.28	-999
110	-999	2679.97	-999
111	-999	2680.52	-999
112	-999	2680.38	-999
113	-999	2676.68	-999
114	-999	2677.93	-999
115	-999	2679.13	-999
116	2687.00	2682.00	5.00
117	-999	-999	-999
118	-999	2678.20	-999
119	-999	2670.96	-999
120	2685.39	2676.03	9.36
121	2685.39	2677.69	7.70
122	2688.26	2675.76	12.50
123	2686.30	2682.59	3.71
124	-999	2678.45	-999

Cleanouts	
Cleanout No	Rim Elevation

SEE MAP AA31

SEE MAP Z32

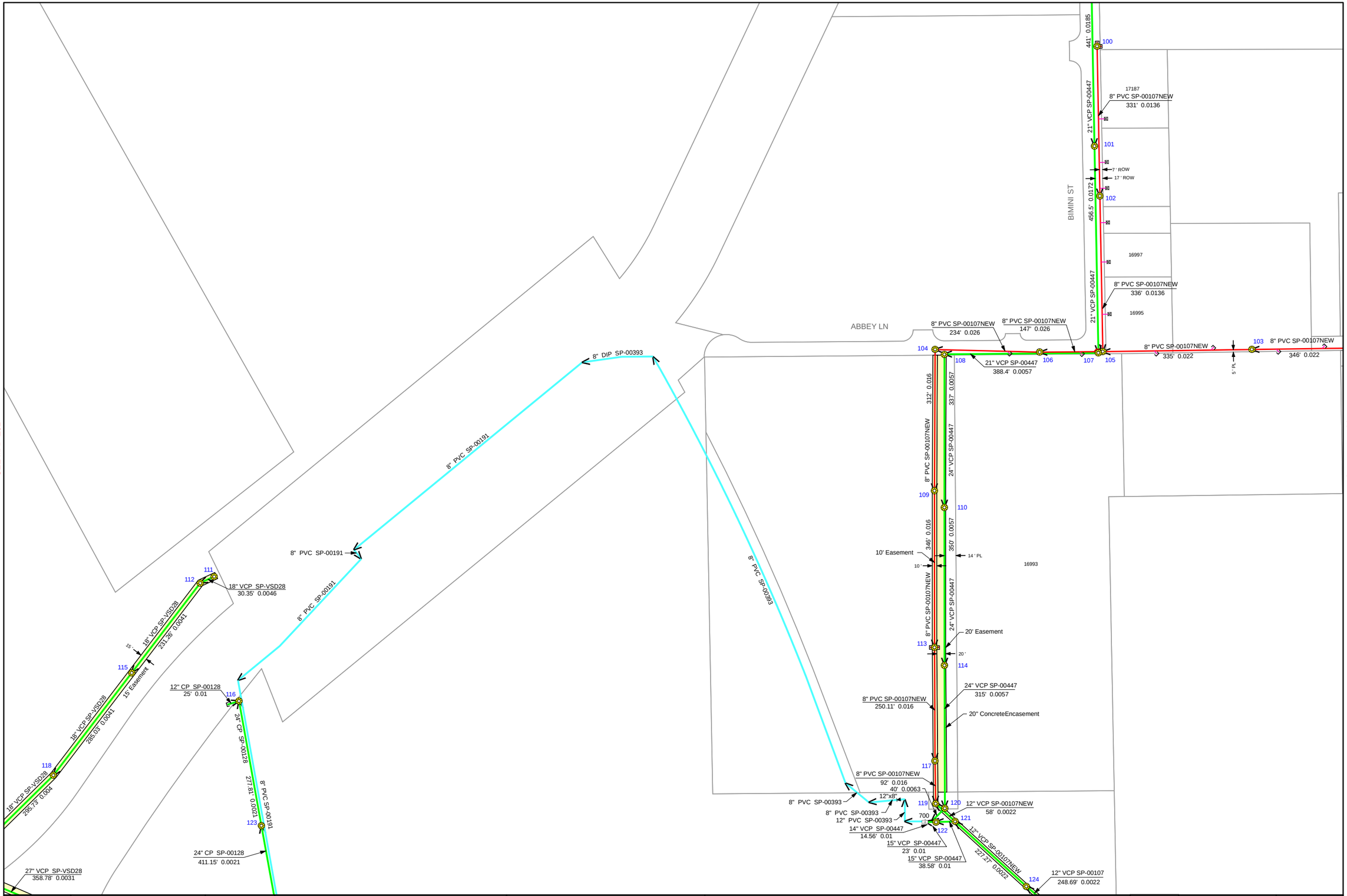

SEE MAP AB32

AA32	Scale: 1" = 200' NOT FOR CONSTRUCTION USE		CITY OF VICTORVILLE	Sewer Atlas Book	DISCLAIMER This Map and accompanying Datasheet represent a visual aid intended to assist City of Victorville personnel with the management of Sewer System facilities. Data provided hereon is not a guarantee of actual field conditions nor a substitute for record drawings and field verification.		July 2007	AA32

SEE MAP AA33

Pipeline, Manhole and Cleanout Data of Tile AA33

Pipelines					
Upstream Manhole	Downstream Manhole	Upstream Invert	Downstream Invert	Pipe Length	Slope
100	101	2679.67	2679.18	268.31	0.0020
100	110	2681.41	2680.46	367.60	0.0030
101	124	2679.00	2678.55	248.69	0.0020
101	111	2687.88	2687.01	404.64	0.0020
102	123	2683.70	2682.69	411.15	0.0020
103	107	2675.51	2674.58	358.78	0.0030
104	103	2676.64	2675.71	358.78	0.0030
105	100	2680.28	2679.87	271.00	0.0020
105	102	2684.32	2683.90	423.00	0.0020
106	104	2677.76	2676.84	358.78	0.0030
107	105	2685.20	2684.52	412.00	0.0020
108	106	2679.02	2677.96	401.00	0.0030
109	107	2686.10	2685.40	414.79	0.0020
110	108	2680.26	2679.22	396.00	0.0030
111	109	2687.21	2686.10	422.57	0.0020

Manholes			
Manhole No	Rim Elevation	Invert Elevation	Depth
100	-999	2679.77	-999
101	-999	2679.00	-999
102	-999	2683.80	-999
103	-999	2675.61	-999
104	-999	2676.74	-999
105	-999	2684.42	-999
106	-999	2677.86	-999
107	-999	2685.30	-999
108	-999	2679.12	-999
109	-999	2686.20	-999
110	-999	2680.36	-999
111	-999	2687.11	-999

Cleanouts	
Cleanout No	Rim Elevation

SEE MAP AA32

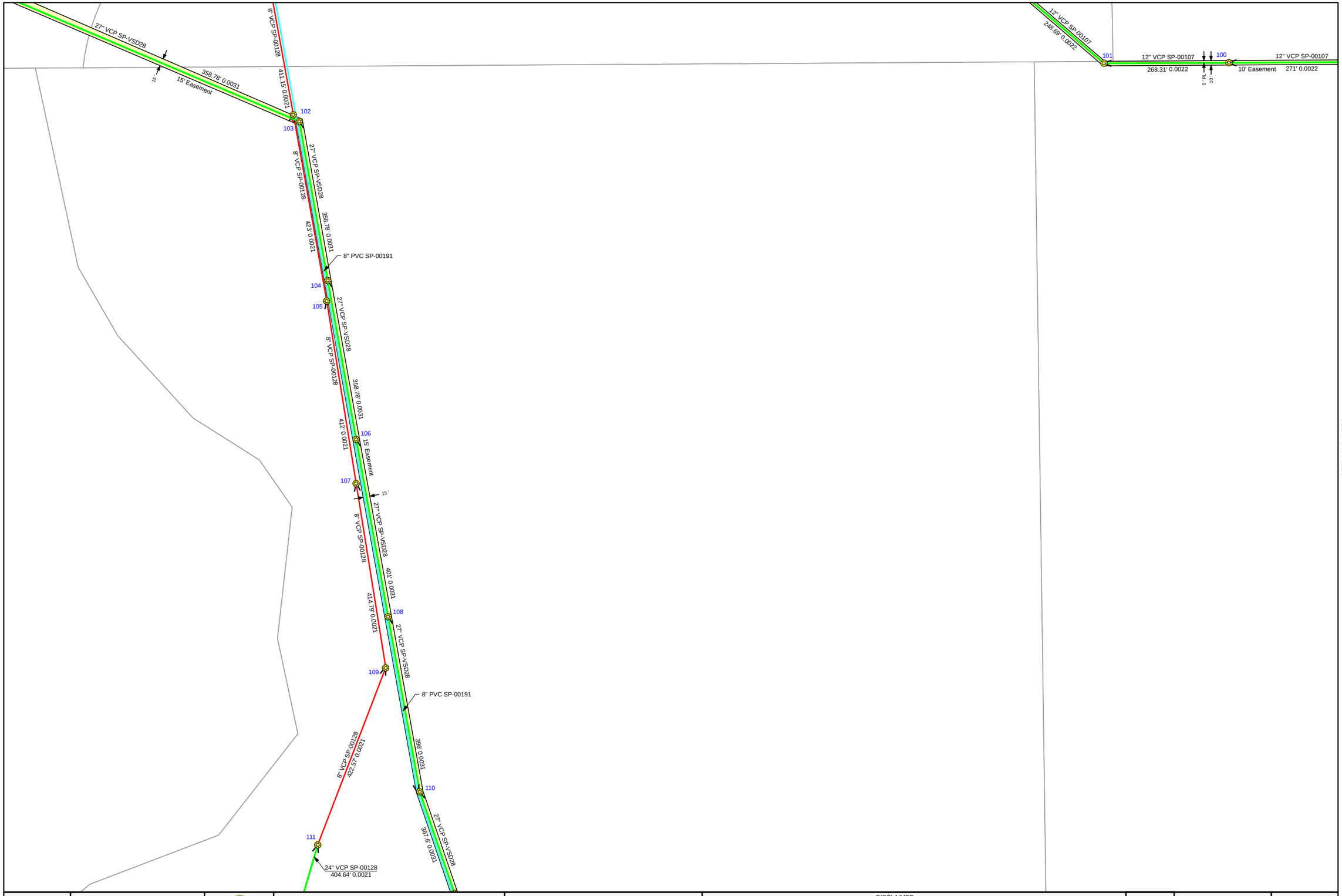

SEE MAP AB33

AA33	Scale: 1" = 200' NOT FOR CONSTRUCTION USE		CITY OF VICTORVILLE	Sewer Atlas Book	DISCLAIMER This Map and accompanying Datasheet represent a visual aid intended to assist City of Victorville personnel with the management of Sewer System facilities. Data provided hereon is not a guarantee of actual field conditions nor a substitute for record drawings and field verification.		November 2006	AA33

SEE MAP AA34

Pipeline, Manhole and Cleanout Data of Tile AA34

Pipelines					
Upstream Manhole	Downstream Manhole	Upstream Invert	Downstream Invert	Pipe Length	Slope
100	110	2681.41	2680.46	367.60	0.0030
100	114	2703.90	2691.37	239.54	0.0530
100	120	2693.03	2692.54	-999	-999
101	111	2687.88	2687.01	404.64	0.0020
101	122	2697.31	2694.17	314.20	0.0100
102	100	2682.57	2681.61	371.00	0.0030
102	121	2693.26	2692.80	346.00	0.0020
103	102	2683.52	2682.77	251.00	0.0030
103	122	2694.93	2694.17	-999	-999
104	101	2688.70	2687.88	426.00	0.0020
105	103	2683.75	2683.38	122.62	0.0030
106	906	2687.18	2685.83	269.51	0.0050
107	104	2689.76	2688.80	389.10	0.0020
109	106	2688.94	2687.21	329.88	0.0050
109	106	2688.94	2687.21	329.88	0.0050
110	109	2689.32	2688.97	71.00	0.0050
110	109	2689.32	2688.97	71.00	0.0050
111	105	2685.40	2683.95	521.00	0.0030
111	105	2685.40	2683.95	521.00	0.0030
111	105	2685.40	2683.95	521.00	0.0030
111	105	2685.40	2683.95	521.00	0.0030
112	113	2690.53	2690.50	6.00	0.0050
113	110	2690.00	2689.35	105.50	0.0060
114	113	2691.27	2691.07	50.00	0.0040
115	108	2691.60	2691.44	161.60	0.0020
115	108	2691.60	2691.44	161.60	0.0020
115	108	2691.60	2691.44	161.60	0.0020
116	113	2691.51	2690.97	-999	-999
117	115	2692.04	2691.60	271.00	0.0020
118	114	2692.14	2691.27	-999	-999
119	118	2692.52	2692.34	-999	-999
120	116	2692.34	2691.71	-999	-999
121	117	2692.60	2692.24	346.00	0.0020
122	119	2693.97	2692.72	-999	-999
800	904	2685.61	2685.56	10.00	0.0050
904	103	2684.26	2683.00	251.28	0.0050
904	103	2684.26	2683.00	251.28	0.0050
906	800	2685.83	2685.63	40.00	0.0050
908	907	2691.32	2391.23	56.00	0.0020
910	909	2690.80	2690.53	135.20	0.0020

Manholes			
Manhole No	Rim Elevation	Invert Elevation	Depth
100	-999	2681.51	-999
101	-999	2687.98	-999
102	-999	2682.67	-999
103	2692.19	2682.69	9.50
104	-999	2688.90	-999
105	-999	2683.85	-999
106	2695.80	2687.18	8.62
107	2694.30	2689.76	4.54
108	2696.10	2691.70	4.40
109	2695.49	2691.24	4.25
110	2696.33	2691.15	5.18
111	2696.00	2690.32	5.68
112	-999	2690.80	-999
113	2696.82	2691.07	5.75
114	2696.60	2691.27	5.33
115	2696.10	2691.70	4.40
116	2695.89	2691.61	4.28
117	2696.48	2692.14	4.34
118	2697.64	2692.24	5.40
119	2698.55	2692.62	5.93
120	2696.79	2692.44	4.35
121	2696.98	2692.70	4.28
122	2699.55	2694.07	5.48

Cleanouts	
Cleanout No	Rim Elevation

SEE MAP AA33

SEE MAP Z34

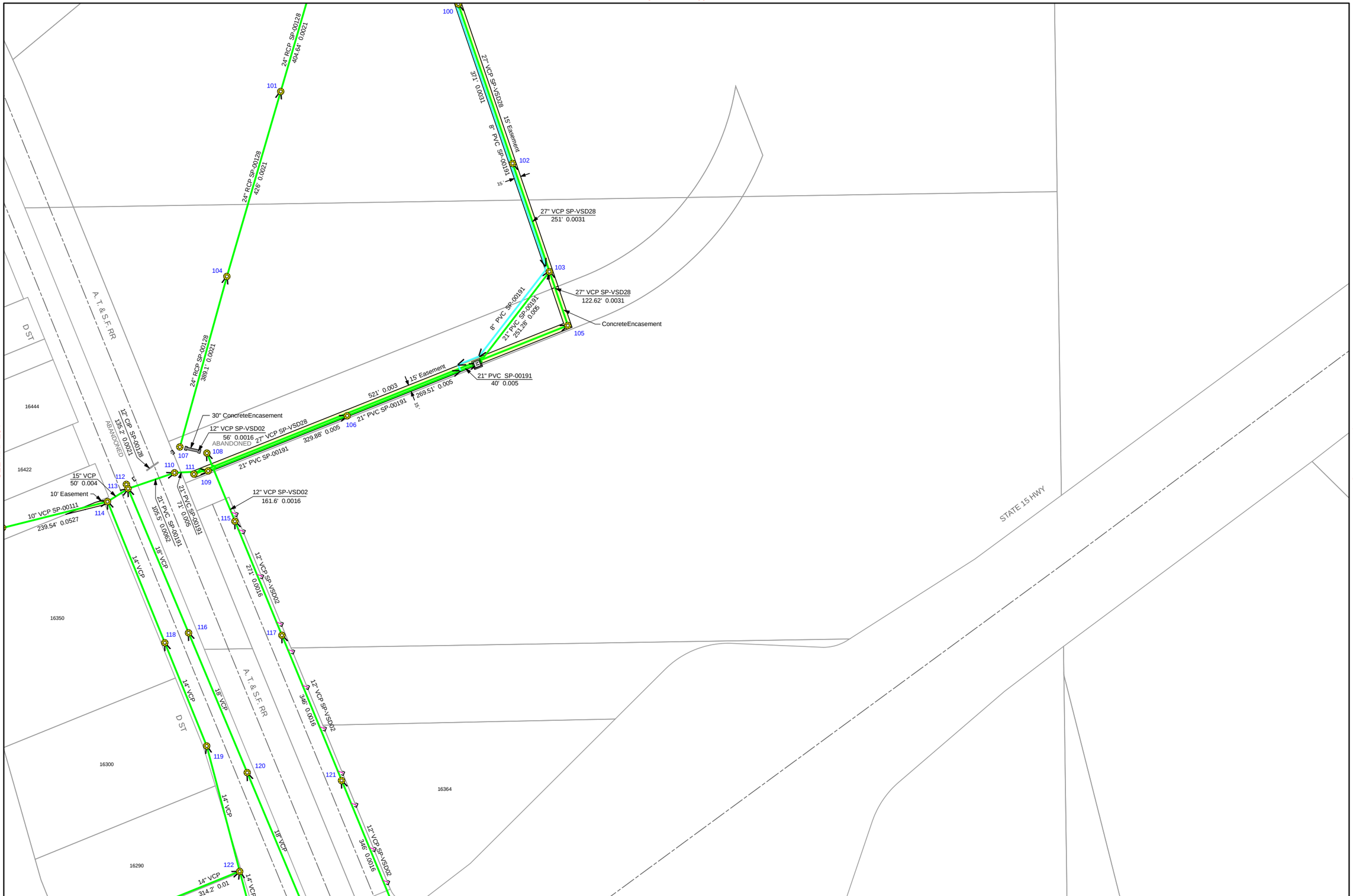

SEE MAP AB34

SEE MAP AA35

AA34	Scale: 1" = 200' NOT FOR CONSTRUCTION USE		CITY OF VICTORVILLE	Sewer Atlas Book	DISCLAIMER This Map and accompanying Datasheet represent a visual aid intended to assist City of Victorville personnel with the management of Sewer System facilities. Data provided hereon is not a guarantee of actual field conditions nor a substitute for record drawings and field verification.		July 2007	AA34

Pipeline, Manhole and Cleanout Data of Tile AA35

Pipelines					
Upstream Manhole	Downstream Manhole	Upstream Invert	Downstream Invert	Pipe Length	Slope
100	120	2693.03	2692.54	-999	-999
100	128	2697.05	2694.40	264.24	0.0100
101	122	2697.31	2694.17	314.20	0.0100
102	121	2693.26	2692.80	346.00	0.0020
102	130	2697.12	2696.00	328.77	0.0030
103	122	2694.93	2694.17	-999	-999
104	102	2693.50	2693.26	146.00	0.0020
104	131	2701.98	2700.70	326.00	0.0040
105	104	-999	-999	-999	-999
106	101	-999	-999	-999	-999
107	105	-999	-999	-999	-999
108	107	-999	-999	-999	-999
109	100	2693.37	2693.03	-999	-999
110	108	2694.28	2693.92	346.00	0.0020
110	132	2698.50	2697.39	590.60	0.0020
111	114	2696.60	2695.26	346.00	0.0040
112	109	2694.75	2693.57	-999	-999
113	115	2698.11	2697.11	296.00	0.0040
114	110	2694.84	2694.48	346.40	0.0020
115	119	2696.91	2695.82	296.00	0.0040
116	112	2695.32	2694.95	-999	-999
117	114	2695.06	2694.94	73.80	0.0020
118	120	2699.57	2698.57	296.00	0.0040
119	117	2695.50	2695.16	274.70	0.0020
120	125	2698.37	2697.28	296.00	0.0040
121	116	2698.45	2695.52	293.75	0.0100
122	127	2700.80	2699.80	296.00	0.0040
123	121	2697.89	2696.39	149.01	0.0100
124	116	2696.34	2695.40	516.00	0.0020
125	119	2697.00	2695.66	341.50	0.0040
126	123	2700.35	2698.55	298.22	0.0060
127	129	2699.60	2698.86	209.00	0.0040
128	123	2700.26	2698.09	217.82	0.0100
129	125	2698.47	2697.20	345.57	0.0040
131	129	2698.70	2698.67	28.65	0.0040
132	124	2697.23	2696.54	441.00	0.0020
300	126	2712.19	2700.65	133.06	0.0870
300	301	2780.07	2754.38	335.00	0.0770
301	300	2754.38	2712.19	335.94	0.1260

Manholes			
Manhole No	Rim Elevation	Invert Elevation	Depth
100	2697.23	2692.93	4.30
101	-999	-999	-999
102	2698.38	2693.26	5.12
103	2699.73	2695.03	4.70
104	2696.98	2692.60	4.38
105	-999	-999	-999
106	-999	-999	-999
107	-999	-999	-999
108	2698.68	2693.72	4.86
109	2700.12	2693.47	6.65
110	2700.60	2694.38	6.22
111	2701.25	2696.66	4.59
112	2701.75	2694.85	6.90
113	2701.16	2698.21	2.95
114	2701.75	2694.94	6.81
115	2702.74	2697.01	5.73
116	2702.22	2695.42	6.80
117	2701.35	2695.06	6.29
118	2703.51	2699.67	3.84
119	2702.98	2695.50	7.48
120	2703.48	2698.47	5.01
121	-999	-999	-999
122	2704.55	2700.90	3.65
123	-999	2697.99	-999
124	-999	2696.44	-999
125	2704.86	2697.10	7.76
126	-999	2700.35	-999
127	2705.25	2699.70	5.55
128	2703.32	-999	-999
129	2706.19	2698.57	7.62
130	2706.36	2694.76	11.60
131	2706.19	2698.70	7.49
132	-999	2697.33	-999

Cleanouts	
Cleanout No	Rim Elevation
300	-999
301	-999

SEE MAP AA34

SEE MAP Z35

SEE MAP AB35

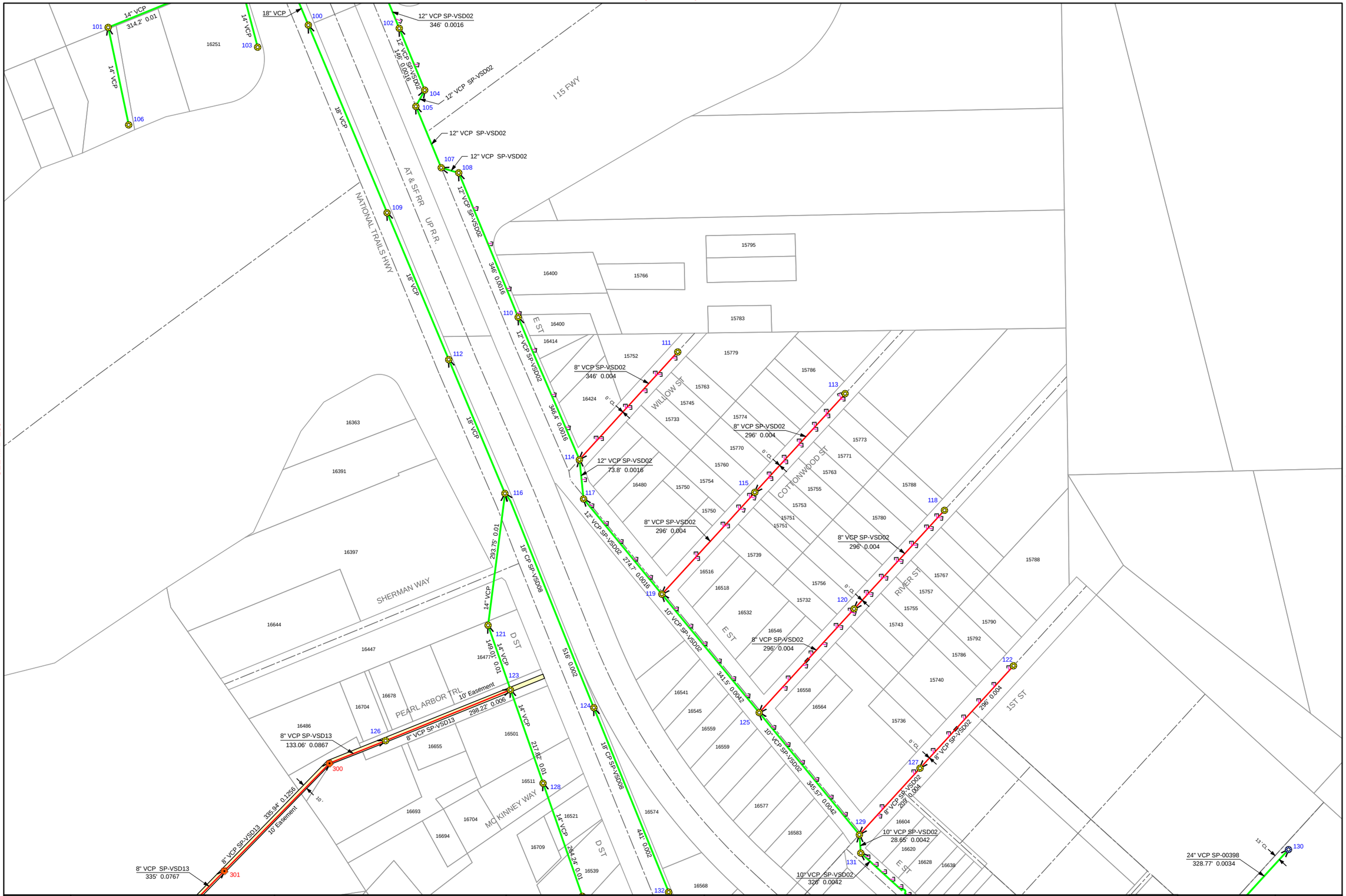

AA35	Scale: 1" = 200' NOT FOR CONSTRUCTION USE		CITY OF VICTORVILLE	Sewer Atlas Book	DISCLAIMER This Map and accompanying Datasheet represent a visual aid intended to assist City of Victorville personnel with the management of Sewer System facilities. Data provided hereon is not a guarantee of actual field conditions nor a substitute for record drawings and field verification.		July 2007	AA35

SEE MAP AA36

Pipeline, Manhole and Cleanout Data of Tile AA36

Pipelines					
Upstream Manhole	Downstream Manhole	Upstream Invert	Downstream Invert	Pipe Length	Slope
100	128	2697.05	2694.40	264.24	0.0100
100	160	-999	-999	-999	-999
101	104	2700.82	2700.27	162.00	0.0040
101	159	-999	-999	-999	-999
102	130	2697.12	2696.00	328.77	0.0030
102	162	-999	-999	-999	-999
102	162	2717.67	2716.35	356.00	0.0040
103	100	2698.47	2697.25	122.64	0.0100
104	131	2701.98	2700.70	326.00	0.0040
104	121	2706.06	2704.68	341.00	0.0040
105	800	2697.12	2696.79	107.70	0.0030
105	158	2792.80	2779.30	388.00	0.0340
105	165	2724.08	2719.81	354.00	0.0120
106	108	2704.90	2701.78	296.00	0.0110
107	105	2698.16	2697.14	300.00	0.0030
107	301	2830.60	2805.83	291.14	0.0850
108	104	2701.50	2700.19	296.00	0.0040
109	103	2699.09	2696.36	272.78	0.0100
110	132	2698.50	2697.39	590.60	0.0020
111	114	2706.39	2703.29	193.00	0.0160
112	109	-999	-999	-999	-999
113	110	2698.73	2698.60	66.00	0.0020
114	108	2703.01	2701.70	356.00	0.0040
115	112	-999	-999	-999	-999
116	107	2699.35	2698.18	343.18	0.0030
117	303	-999	-999	120.00	-999
118	115	-999	-999	-999	-999
119	113	2699.50	2698.80	348.00	0.0020
120	119	2699.90	2699.60	143.50	0.0020
121	114	2704.52	2703.21	356.00	0.0040
122	116	2700.47	2699.37	323.03	0.0030
122	120	2700.41	2700.13	9.27	0.0030
122	118	-999	-999	-999	-999
123	117	2759.55	2756.89	265.96	0.0100
124	118	-999	-999	-999	-999
125	122	2704.84	2704.30	116.00	0.0050
126	122	2700.88	2700.51	160.86	0.0020
127	126	2702.35	2700.93	8.85	0.1600
128	124	-999	-999	-999	-999
129	125	2710.70	2705.04	129.00	0.0440
130	126	2701.18	2700.89	122.70	0.0020
130	145	2834.65	2816.10	298.44	0.0620
131	130	2702.36	2701.28	34.57	0.0310
132	130	-999	-999	-999	-999
133	123	2761.33	2759.75	301.00	0.0060
134	127	-999	-999	-999	-999
135	139	2775.72	2775.39	84.83	0.0060
136	132	-999	-999	-999	-999
137	131	2706.50	2703.16	218.00	0.0150
138	129	2712.14	2710.90	295.00	0.0040
139	133	2775.19	2761.53	176.00	0.0770
140	136	-999	-999	-999	-999
141	135	2792.10	2775.92	211.53	0.0760
142	134	-999	-999	-999	-999
143	141	2806.69	2792.30	321.00	0.0450

Manholes			
Manhole No	Rim Elevation	Invert Elevation	Depth
100	2702.45	2697.15	5.30
101	2707.45	2700.92	6.53
102	2706.36	2696.66	9.70
103	2703.28	-999	-999
104	2706.19	2702.08	4.11
105	2706.86	2697.12	9.74
106	2709.62	2705.00	4.62
107	2707.45	2698.16	9.29
108	2707.93	2701.60	6.33
109	2705.19	2699.19	6.00
110	-999	2698.50	-999
111	2711.31	2706.49	4.82
112	-999	-999	-999
113	2705.53	2699.20	6.33
114	2710.84	2703.11	7.73
115	-999	2698.66	-999
116	2710.08	2699.35	10.73
117	-999	-999	-999
118	2707.44	2700.06	7.38
119	2708.10	2699.60	8.50
120	2708.37	2699.87	8.50
121	2710.46	2704.62	5.84
122	2708.32	2700.41	7.91
123	2765.15	2759.65	5.50
124	-999	-999	-999
125	-999	2704.94	-999
126	2708.42	2700.88	7.54
127	2707.85	2702.35	5.50
128	-999	-999	-999
129	2721.40	2710.70	10.32
130	2708.73	2701.18	7.55
131	2707.85	2702.96	4.89
132	-999	-999	-999
133	2768.10	2761.43	6.67
134	-999	-999	-999
135	2783.40	2775.82	7.58
136	-999	-999	-999
137	2717.55	2706.50	11.05
138	2718.00	2712.24	5.76
139	2783.10	2775.29	7.81
140	-999	-999	-999
141	2797.62	2792.20	5.42
142	-999	-999	-999
143	2812.89	2806.79	6.10
144	2718.02	2713.21	4.81
145	2822.41	2816.00	6.41
146	-999	-999	-999
147	2712.85	2709.54	3.31
148	-999	-999	-999
149	-999	-999	-999
150	2717.00	2710.80	5.60
151	-999	-999	-999
152	-999	-999	-999
153	2720.40	2714.73	5.29
154	-999	-999	-999

Cleanouts	
Cleanout No	Rim Elevation
300	-999
301	-999
302	-999
303	-999
304	-999

SEE MAP AA35

SEE MAP Z36

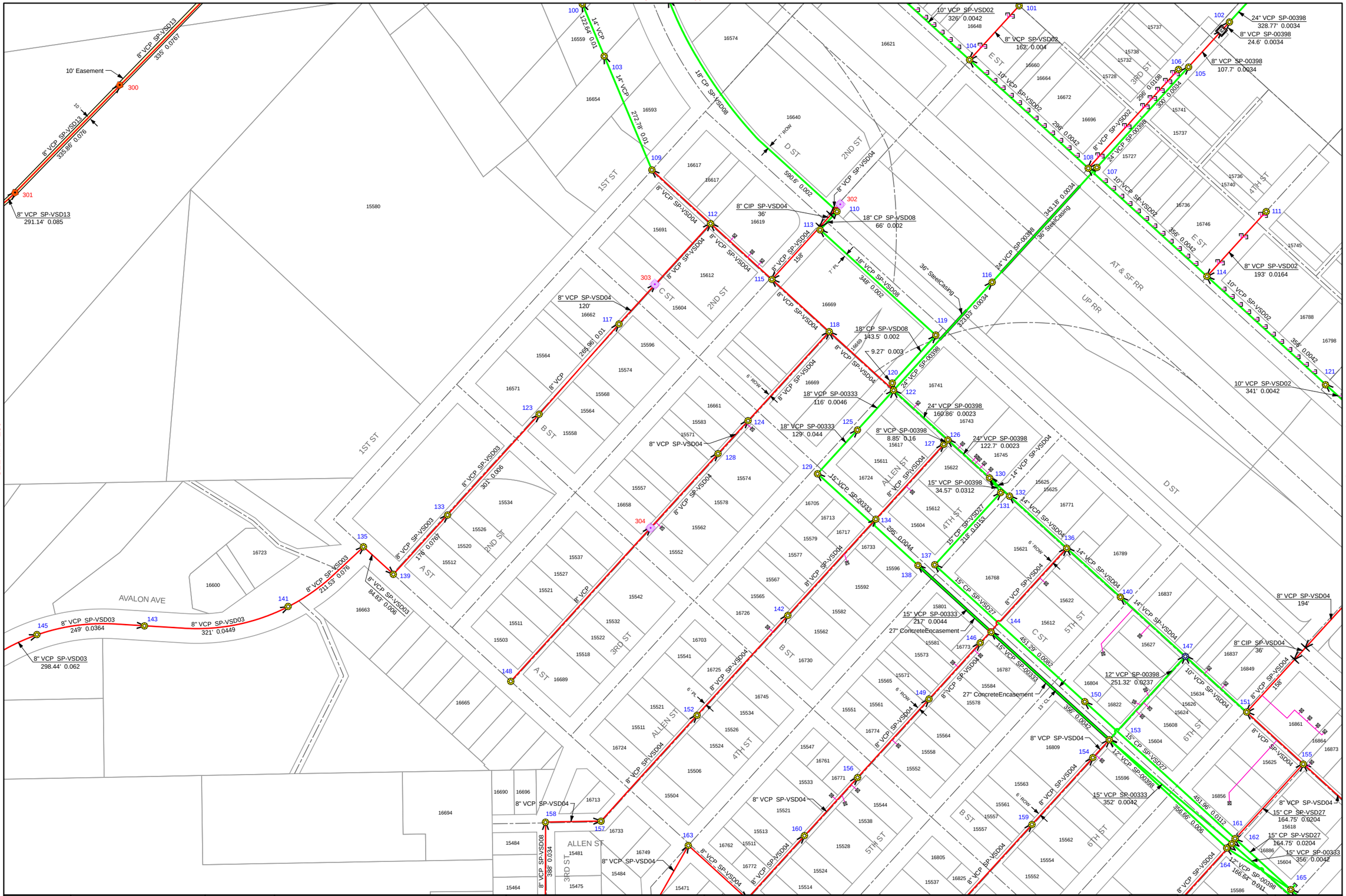

SEE MAP AB36

AA36	Scale: 1" = 200' NOT FOR CONSTRUCTION USE		CITY OF VICTORVILLE	Sewer Atlas Book	DISCLAIMER This Map and accompanying Datasheet represent a visual aid intended to assist City of Victorville personnel with the management of Sewer System facilities. Data provided hereon is not a guarantee of actual field conditions nor a substitute for record drawings and field verification.		July 2007	AA36

SEE MAP AA37

Pipeline, Manhole and Cleanout Data of Tile AA36

Pipelines					
Upstream Manhole	Downstream Manhole	Upstream Invert	Downstream Invert	Pipe Length	Slope
144	138	2713.11	2712.34	217.00	0.0040
145	143	2815.90	2806.89	249.00	0.0360
146	136	-999	-999	-999	-999
147	140	-999	-999	-999	-999
148	304	-999	-999	-999	-999
149	146	-999	-999	-999	-999
150	137	2710.80	2707.10	451.29	0.0080
151	147	-999	-999	-999	-999
152	142	-999	-999	-999	-999
153	147	2715.50	2709.54	251.32	0.0240
153	144	2714.63	2713.31	356.00	0.0040
154	153	-999	-999	-999	-999
155	151	-999	-999	-999	-999
156	149	-999	-999	-999	-999
157	152	-999	-999	-999	-999
158	157	-999	-999	-999	-999
159	154	-999	-999	-999	-999
160	156	-999	-999	-999	-999
161	150	2716.05	2711.00	451.96	0.0110
162	153	2716.15	2714.83	352.00	0.0040
163	100	-999	-999	-999	-999
164	153	2717.84	2715.70	356.66	0.0060
165	164	2718.77	2717.94	166.64	0.0110
165	161	2719.61	2716.25	164.75	0.0200
300	301	2780.07	2754.38	335.00	0.0770
300	1051	-999	-999	194.00	-999
300	163	-999	-999	-999	-999
301	300	2805.83	2780.07	335.86	0.0760
302	983	-999	-999	-999	-999
303	112	-999	-999	-999	-999
304	128	-999	-999	-999	-999
800	102	2696.86	2696.79	24.60	0.0030
956	155	-999	-999	-999	-999
983	991	-999	-999	36.00	-999
991	115	-999	-999	158.00	-999
1051	1053	-999	-999	36.00	-999
1053	151	-999	-999	158.00	-999
1072	155	-999	-999	-999	-999
1073	164	2718.03	2717.96	6.65	0.0100
1074	165	2719.46	2719.31	15.00	0.0100

Manholes			
Manhole No	Rim Elevation	Invert Elevation	Depth
155	-999	-999	-999
156	-999	-999	-999
157	-999	-999	-999
158	-999	-999	-999
159	-999	-999	-999
160	-999	-999	-999
161	2726.38	2716.05	10.33
162	2727.30	2716.25	10.78
163	-999	-999	-999
164	2726.50	2717.84	8.66
165	2726.92	2719.61	7.31

Cleanouts	
Cleanout No	Rim Elevation

SEE MAP AA35

SEE MAP Z36

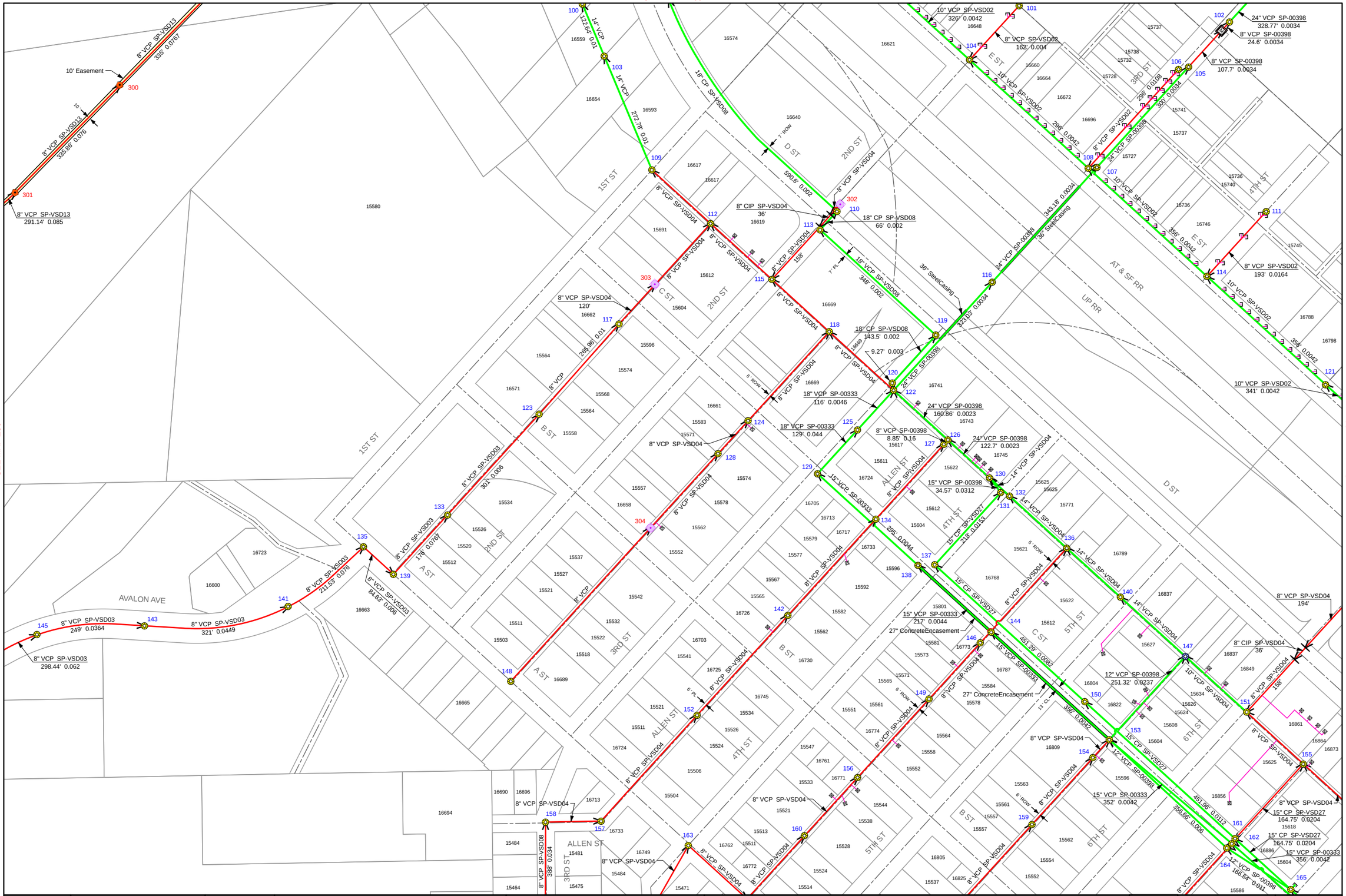

SEE MAP AB36

AA36	Scale: 1" = 200' NOT FOR CONSTRUCTION USE		CITY OF VICTORVILLE	Sewer Atlas Book	DISCLAIMER This Map and accompanying Datasheet represent a visual aid intended to assist City of Victorville personnel with the management of Sewer System facilities. Data provided hereon is not a guarantee of actual field conditions nor a substitute for record drawings and field verification.		July 2007	AA36

SEE MAP AA37

Pipeline, Manhole and Cleanout Data of Tile AA37

Pipelines					
Upstream Manhole	Downstream Manhole	Upstream Invert	Downstream Invert	Pipe Length	Slope
100	160	-999	-999	-999	-999
100	157	2797.66	2793.39	-999	-999
101	159	-999	-999	-999	-999
102	162	2717.67	2716.35	356.00	0.0040
102	162	-999	-999	-999	-999
102	159	2789.25	2787.30	194.30	0.0100
103	904	2858.90	2851.00	165.56	0.0480
103	106	-999	-999	-999	-999
104	926	2847.40	2841.50	128.11	0.0460
105	165	2724.08	2719.81	354.00	0.0120
105	158	2792.80	2779.30	388.00	0.0340
105	156	2756.88	2752.08	-999	-999
106	101	-999	-999	-999	-999
107	103	-999	-999	-999	-999
108	111	2829.90	2819.10	120.71	0.0880
109	102	-999	-999	-999	-999
110	103	-999	-999	-999	-999
110	153	2757.70	2750.60	592.20	0.0120
111	112	2818.90	2810.70	178.60	0.0460
112	113	2810.50	2804.10	275.84	0.0240
113	939	2803.90	2798.00	85.56	0.0690
114	106	2728.46	2723.96	263.29	0.0150
115	107	-999	-999	-999	-999
116	117	2829.30	2820.84	260.50	0.0330
117	111	2820.84	2820.10	181.00	0.0040
118	110	-999	-999	-999	-999
119	114	2732.60	2728.66	296.00	0.0130
120	122	-999	-999	-999	-999
121	116	2833.81	2829.50	196.29	0.0220
122	109	-999	-999	-999	-999
122	124	-999	-999	-999	-999
123	304	2824.28	2822.77	150.45	0.0100
123	128	2842.90	2838.50	221.06	0.0200
124	132	2794.40	2786.70	296.00	0.0260
125	118	-999	-999	-999	-999
126	127	2859.03	2858.08	90.28	0.0100
127	309	2860.20	2857.18	141.00	0.0200
128	121	2838.20	2834.15	183.66	0.0220
129	119	2737.60	2732.80	396.00	0.0120
130	115	2736.97	2732.81	-999	-999
131	120	-999	-999	-999	-999
132	125	-999	-999	-999	-999
133	117	2746.62	2745.93	320.20	0.0020
134	124	-999	-999	-999	-999
135	129	2740.78	2737.80	248.00	0.0120
136	1081	2741.68	2741.18	41.65	0.0120
137	135	2743.01	2741.60	99.35	0.0140
138	131	2700.50	2688.23	274.49	0.0450
139	130	2741.70	2737.17	406.18	0.0110
140	150	2770.78	2769.39	-999	-999
141	134	-999	-999	-999	-999
142	136	2743.40	2741.88	135.20	0.0120
143	133	2750.76	2746.72	404.65	0.0100
144	141	2781.98	2777.04	-999	-999
145	138	2709.38	2700.70	271.00	0.0320

Manholes			
Manhole No	Rim Elevation	Invert Elevation	Depth
100	-999	-999	-999
101	-999	-999	-999
102	-999	-999	-999
103	-999	-999	-999
104	2854.30	2847.50	6.80
105	2799.26	2791.85	7.41
106	-999	-999	-999
107	-999	-999	-999
108	2835.25	2830.00	5.25
109	-999	-999	-999
110	-999	-999	-999
111	-999	2819.00	-999
112	2816.60	2810.60	6.00
113	2808.30	2804.00	4.30
114	2734.50	2728.46	6.04
115	-999	-999	-999
116	2835.56	2829.40	6.16
117	2826.80	2820.74	6.06
118	-999	-999	-999
119	2739.10	2732.60	6.50
120	-999	-999	-999
121	-999	-999	-999
122	-999	-999	-999
123	2830.28	2824.38	5.90
124	2800.00	2794.50	5.50
125	-999	-999	-999
126	2863.88	2860.03	3.85
127	2865.22	2860.20	5.02
128	2844.13	2838.30	5.83
129	2746.00	2737.60	8.40
130	2743.86	2737.07	6.79
131	-999	2688.23	-999
132	-999	2786.60	-999
133	2752.82	2746.62	6.20
134	-999	-999	-999
135	2750.10	2740.78	9.32
136	2750.10	2741.68	8.42
137	2755.42	2743.01	12.41
138	2707.96	2700.50	7.46
139	2750.20	2741.80	8.40
140	2776.73	2770.88	5.85
141	2784.39	2777.14	7.25
142	2751.00	2743.50	7.50
143	-999	-999	-999
144	2788.98	2781.88	7.10
145	2715.08	2709.38	5.70
146	2752.90	2747.00	5.90
147	2805.39	2799.04	6.35
148	2754.52	2749.12	5.40
149	2813.08	2805.28	7.80
150	2775.32	2769.29	6.03
151	-999	-999	-999
152	2810.80	2793.30	7.80
153	2757.40	2750.40	7.00
154	2790.22	2785.53	4.69

Cleanouts	
Cleanout No	Rim Elevation
300	-999
301	-999
302	2852.80
303	-999
304	-999
305	-999
306	-999
307	-999
308	2808.10
309	-999

SEE MAP AA36

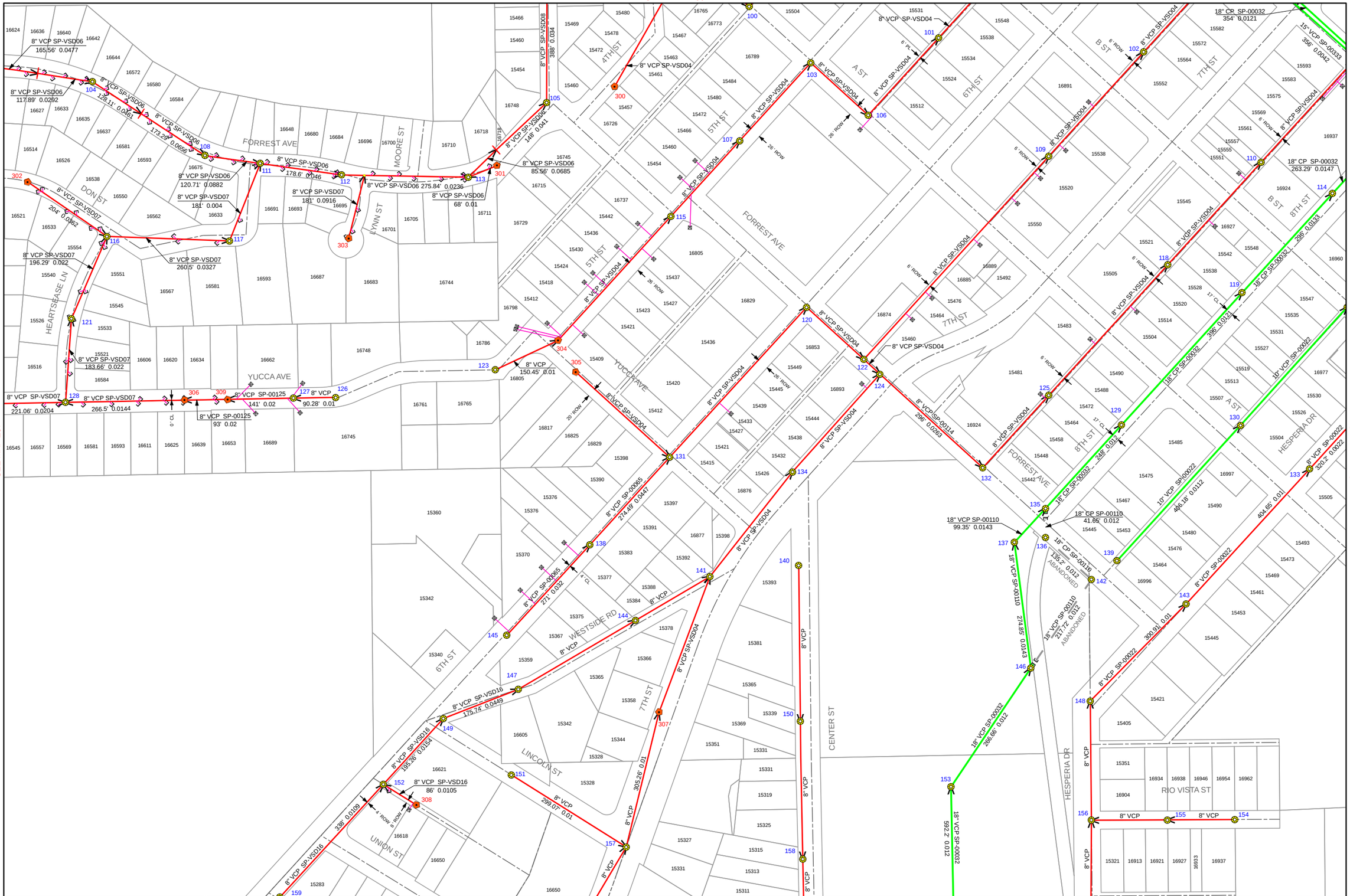
SEE MAP Z37
SEE MAP AB37
FORREST AVE
MOORE ST
DON ST
LYNN ST
HEARTSEASE LN
YUCCA AVE
4TH ST
5TH ST
6TH ST
7TH ST
8TH ST
A ST
B ST
WESTSIDE RD
LINCOLN ST
UNION ST
CENTER ST
HESPERIA DR
RIO VISTA ST
8" VCP SP-VSD06
165.56' 0.0477
8" VCP SP-VSD06
117.89' 0.0292
8" VCP SP-VSD06
128.11' 0.0461
8" VCP SP-VSD06
173.29' 0.0656
8" VCP SP-VSD06
120.71' 0.0882
8" VCP SP-VSD07
181' 0.004
8" VCP SP-VSD07
204' 0.0362
8" VCP SP-VSD07
196.29' 0.022
8" VCP SP-VSD07
260.5' 0.0327
8" VCP SP-VSD07
183.66' 0.022
8" VCP SP-VSD07
221.06' 0.0204
8" VCP SP-VSD07
266.5' 0.0144
8" VCP SP-00125
141' 0.02
8" VCP SP-00125
93' 0.02
8" VCP
90.28' 0.01
8" VCP
150.45' 0.01
8" VCP SP-VSD06
178.6' 0.046
8" VCP SP-VSD07
181' 0.0916
8" VCP SP-VSD06 275.84' 0.0236
8" VCP SP-VSD06
68' 0.01
8" VCP SP-VSD06
85.56' 0.0685
8" VCP SP-VSD08
388' 0.034
8" VCP SP-VSD06
148' 0.041
8" VCP SP-VSD04
8" VCP SP-00065
274.49' 0.0447
8" VCP SP-00065
271' 0.032
8" VCP
8" VCP SP-VSD16
175.74' 0.0449
8" VCP SP-VSD16
195.26' 0.0154
8" VCP SP-VSD16
86' 0.0105
8" VCP SP-VSD16
338' 0.0109
8" VCP
299.07' 0.01
8" VCP
305.26' 0.01
8" VCP
8" VCP SP-00114
296' 0.0263
18" VCP SP-00110
99.35' 0.0143
18" VCP SP-00110
274.85' 0.0143
18" VCP SP-00110
217.72' 0.012
ABANDONED
18" CP SP-00110
41.65' 0.012
18" CP SP-00110
135.2' 0.012
ABANDONED
18" VCP SP-00032
266.86' 0.012
18" VCP SP-00032
592.2' 0.012
18" CP SP-00032
354' 0.0121
15" VCP SP-00333
355' 0.0042
18" CP SP-00032
263.29' 0.0147
18" CP SP-00032
295' 0.0133
18" CP SP-00032
396' 0.0121
18" CP SP-00032
248' 0.012
18" CP SP-00032
404.65' 0.01
10" VCP SP-00022
496.18' 0.0112
8" VCP SP-00022
320.2' 0.0022
8" VCP SP-00022
309.91' 0.01
8" VCP SP-00022
8" VCP
8" VCP
8" VCP

Pipeline, Manhole and Cleanout Data of Tile AA37

Pipelines					
Upstream Manhole	Downstream Manhole	Upstream Invert	Downstream Invert	Pipe Length	Slope
146	1087	2750.40	2750.30	8.00	0.0120
146	137	2747.00	2743.07	274.85	0.0140
147	144	2799.14	2781.98	-999	-999
148	143	2749.02	2746.01	300.91	0.0100
149	147	2899.80	2891.90	175.74	0.0450
150	158	2769.19	2767.77	-999	-999
151	157	2796.38	2793.39	299.07	0.0100
152	149	2803.00	2800.00	195.26	0.0150
153	146	2750.40	2747.20	266.66	0.0120
154	155	2785.43	2771.13	-999	-999
155	156	2770.93	2752.08	-999	-999
156	148	2751.88	2749.22	-999	-999
157	307	2793.19	2736.14	305.26	0.0100
158	111	2767.57	2766.51	-999	-999
159	152	2797.00	2793.30	338.00	0.0110
163	100	-999	-999	-999	-999
300	163	-999	-999	-999	-999
301	113	2804.68	2804.00	68.00	0.0100
302	116	2846.86	2829.50	204.00	0.0360
303	971	2820.84	2810.08	181.00	0.0920
304	115	-999	-999	-999	-999
305	131	-999	-999	-999	-999
306	128	2842.27	2838.50	266.50	0.0140
307	141	-999	-999	-999	-999
308	152	2804.20	2803.30	86.00	0.0110
309	306	2857.18	2855.32	93.00	0.0200
900	159	2807.41	2807.30	8.00	0.0110
904	104	2851.00	2847.60	117.89	0.0290
926	108	2841.50	2830.10	173.29	0.0660
939	105	2798.00	2791.95	148.00	0.0410
1080	135	2741.07	2740.98	8.00	0.0120
1086	142	2746.31	2743.70	217.72	0.0120

Manholes			
Manhole No	Rim Elevation	Invert Elevation	Depth
155	2776.63	2771.03	5.60
156	2757.62	2751.98	5.64
157	2800.24	2793.29	6.95
158	2776.17	2767.67	8.50
159	2798.80	2787.30	11.50

Cleanouts	
Cleanout No	Rim Elevation

SEE MAP AA36

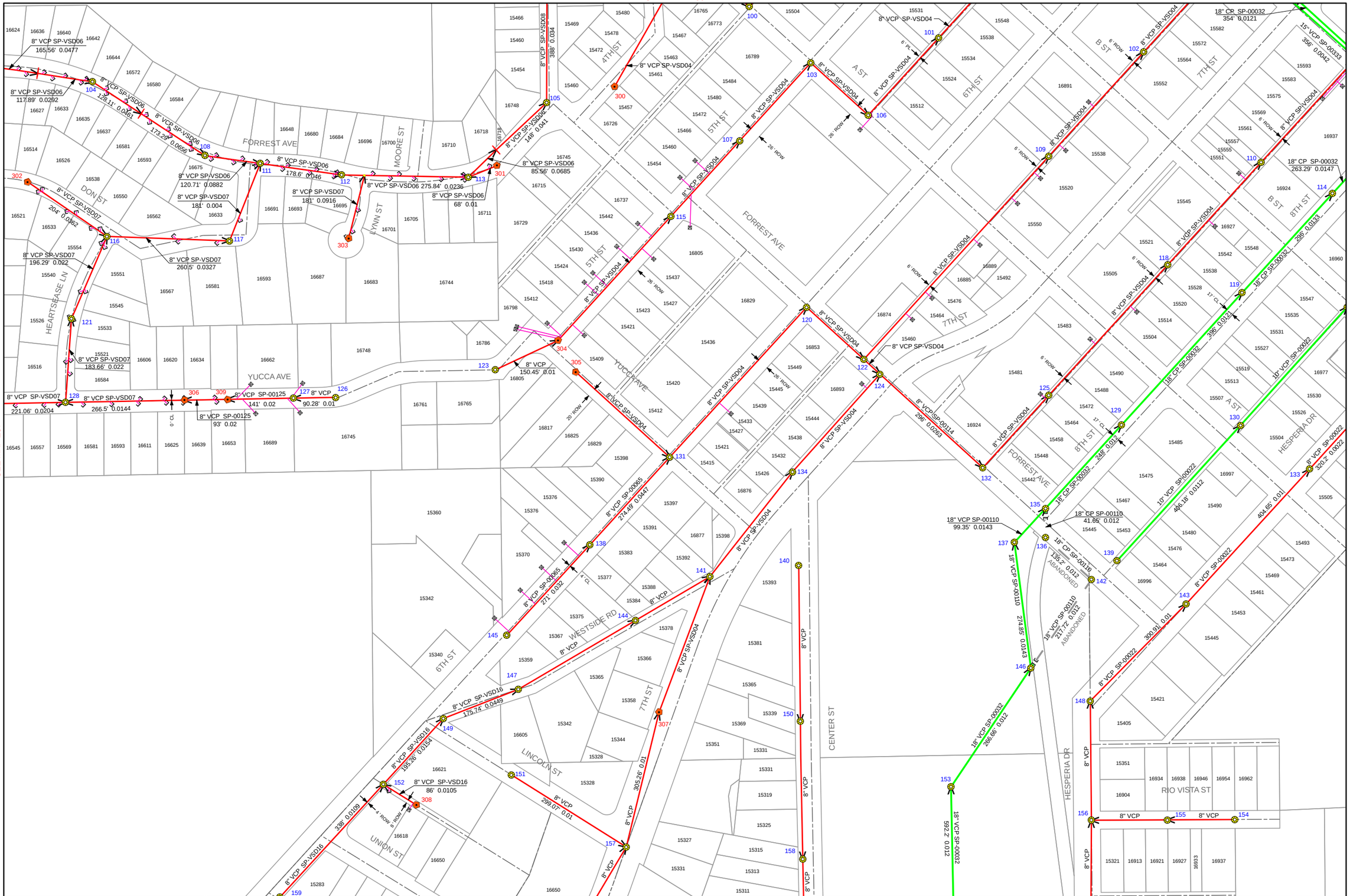
SEE MAP Z37
SEE MAP AB37
FORREST AVE
MOORE ST
DON ST
LYNN ST
HEARTSEASE LN
YUCCA AVE
4TH ST
5TH ST
6TH ST
7TH ST
8TH ST
A ST
B ST
WESTSIDE RD
LINCOLN ST
UNION ST
CENTER ST
HESPERIA DR
RIO VISTA ST
8" VCP SP-VSD06
165.56' 0.0477
8" VCP SP-VSD06
117.89' 0.0292
8" VCP SP-VSD06
128.11' 0.0461
8" VCP SP-VSD06
173.29' 0.0656
8" VCP SP-VSD06
120.71' 0.0882
8" VCP SP-VSD07
181' 0.004
8" VCP SP-VSD07
204' 0.0362
8" VCP SP-VSD07
196.29' 0.022
8" VCP SP-VSD07
260.5' 0.0327
8" VCP SP-VSD07
183.66' 0.022
8" VCP SP-VSD07
221.06' 0.0204
8" VCP SP-VSD07
266.5' 0.0144
8" VCP SP-00125
141' 0.02
8" VCP SP-00125
93' 0.02
8" VCP
90.28' 0.01
8" VCP
150.45' 0.01
8" VCP SP-VSD06
178.6' 0.046
8" VCP SP-VSD07
181' 0.0916
8" VCP SP-VSD06 275.84' 0.0236
8" VCP SP-VSD06
68' 0.01
8" VCP SP-VSD06
85.56' 0.0685
8" VCP SP-VSD08
388' 0.034
8" VCP SP-VSD06
148' 0.041
8" VCP SP-VSD04
8" VCP SP-00065
274.49' 0.0447
8" VCP SP-00065
271' 0.032
8" VCP
8" VCP SP-VSD16
175.74' 0.0449
8" VCP SP-VSD16
195.26' 0.0154
8" VCP SP-VSD16
86' 0.0105
8" VCP SP-VSD16
338' 0.0109
8" VCP
299.07' 0.01
8" VCP
305.26' 0.01
8" VCP
8" VCP SP-00114
296' 0.0263
18" VCP SP-00110
99.35' 0.0143
18" VCP SP-00110
274.85' 0.0143
18" VCP SP-00110
217.72' 0.012
ABANDONED
18" CP SP-00110
41.65' 0.012
18" CP SP-00110
135.2' 0.012
ABANDONED
18" VCP SP-00032
266.86' 0.012
18" VCP SP-00032
592.2' 0.012
18" CP SP-00032
354' 0.0121
15" VCP SP-00333
355' 0.0042
18" CP SP-00032
263.29' 0.0147
18" CP SP-00032
295' 0.0133
18" CP SP-00032
396' 0.0121
18" CP SP-00032
248' 0.012
18" CP SP-00032
404.65' 0.01
10" VCP SP-00022
496.18' 0.0112
8" VCP SP-00022
320.2' 0.0022
8" VCP SP-00022
309.91' 0.01
8" VCP SP-00022
8" VCP
8" VCP
8" VCP

Pipeline, Manhole and Cleanout Data of Tile AA38

Pipelines					
Upstream Manhole	Downstream Manhole	Upstream Invert	Downstream Invert	Pipe Length	Slope
100	157	2797.66	2793.39	-999	-999
100	165	2851.90	2842.80	246.00	0.0370
101	100	2801.68	2797.86	-999	-999
101	158	2786.90	2782.15	396.00	0.0120
102	159	2789.25	2787.30	194.30	0.0100
102	160	2787.87	2783.38	-999	-999
103	104	2796.33	-999	-999	-999
104	105	2759.13	2756.88	225.12	0.0100
105	156	2756.88	2752.08	-999	-999
106	102	2781.00	2780.95	192.70	0.0080
107	108	2773.17	2763.64	-999	-999
108	105	2762.40	2757.40	182.40	0.0280
109	923	2758.28	2756.71	156.64	0.0100
109	157	2792.98	2786.90	608.31	0.0100
110	153	2757.70	2750.60	592.20	0.0120
110	144	2867.54	2829.24	341.09	0.1150
111	110	2769.53	2758.20	327.00	0.0350
112	113	2764.00	2762.50	266.50	0.0060
113	110	2762.10	2759.80	22.00	0.1000
114	113	2763.30	2762.23	112.05	0.0090
115	109	2758.80	2758.48	31.85	0.0100
116	111	2769.16	2766.51	265.71	0.0100
117	123	2836.99	2833.27	371.58	0.0100
118	117	2839.45	2837.19	226.13	0.0100
119	101	2818.40	2801.80	422.20	0.0400
120	116	-999	-999	-999	-999
121	108	2768.90	2762.60	189.60	0.0340
122	129	2799.31	2797.11	220.60	0.0100
123	125	2832.85	2831.23	162.30	0.0100
124	114	2766.11	2763.43	267.60	0.0100
125	131	2831.03	2828.32	-999	-999
126	124	2766.55	2766.31	24.61	0.0100
127	126	2766.68	2766.59	8.01	0.0100
128	127	2776.21	2766.48	-999	-999
129	128	2796.91	2776.41	-999	-999
130	111	2771.66	2769.73	352.00	0.0050
131	119	2827.90	2818.60	346.00	0.0240
132	121	2772.77	2769.10	302.10	0.0130
133	143	2807.12	2805.78	134.96	0.0100
134	131	2839.40	2828.10	273.80	0.0410
135	136	2784.24	2774.50	100.19	0.0970
136	132	2774.20	2772.97	164.20	0.0130
138	137	2775.02	2774.90	8.27	0.0100
139	127	2769.58	2766.28	330.97	0.0100
140	139	2775.68	2775.20	32.14	0.0150
140	951	2770.62	2770.29	33.00	0.0100
141	130	2773.51	2771.86	301.00	0.0050
142	138	2801.87	2799.39	247.17	0.0100
143	142	2805.58	2801.97	356.07	0.0100
144	135	2828.78	2784.63	346.00	0.1280
145	136	2775.50	2774.80	44.70	0.0130
146	137	2775.67	2774.70	-999	-999
147	146	2796.12	2782.00	283.81	0.0500
148	147	2811.81	2796.32	296.00	-0.0520
149	155	2795.07	2794.06	219.34	0.0040

Manholes			
Manhole No	Rim Elevation	Invert Elevation	Depth
100	2804.66	2797.76	6.90
101	2808.28	2801.58	6.70
102	2788.15	2781.00	7.15
103	2802.23	2796.43	5.80
104	2778.03	-999	-999
105	-999	2757.30	-999
106	2787.15	2781.00	6.15
107	2778.04	2773.27	4.77
108	2770.04	2763.54	6.50
109	-999	2758.38	-999
110	2766.15	2757.65	8.50
111	2779.01	2766.41	12.60
112	2769.80	2764.00	5.80
113	2766.37	2761.62	4.75
114	2768.59	2762.73	5.86
115	-999	2758.90	-999
116	-999	-999	-999
117	2850.84	2837.09	13.75
119	-999	2818.50	-999
120	-999	-999	-999
121	2773.65	2768.25	5.40
122	-999	-999	-999
123	2849.12	-999	-999
124	2771.81	2766.21	5.60
125	2844.03	2831.13	12.90
126	2771.93	2766.38	5.55
127	-999	-999	-999
128	2781.31	2776.31	5.00
129	2802.51	2797.01	5.50
130	2780.76	2771.81	8.95
131	2833.87	2828.22	5.65
132	2777.92	2772.44	5.48
133	-999	-999	-999
134	-999	2839.50	-999
135	2789.60	2784.24	5.36
136	2781.23	2774.23	7.00
137	2781.90	2774.80	7.10
138	2782.26	-999	-999
139	-999	-999	-999
140	2776.30	2770.29	6.01
141	2781.65	2774.02	7.63
142	-999	-999	-999
143	2812.98	2805.68	7.30
144	2834.40	2828.78	5.62
145	-999	2775.60	-999
146	2782.44	2775.77	6.67
147	2802.51	2796.22	6.29
148	2819.49	2811.91	7.58
149	-999	2795.07	-999
150	-999	2849.50	-999
151	2783.15	2777.00	6.15
152	2786.45	2780.75	5.70
153	2784.48	2777.13	7.35
154	-999	-999	-999
155	2815.67	2809.72	5.95

Cleanouts	
Cleanout No	Rim Elevation
300	-999

SEE MAP AA37

SEE MAP Z38

SEE MAP AB38

AA38	Scale: 1" = 200' NOT FOR CONSTRUCTION USE		CITY OF VICTORVILLE	Sewer Atlas Book	DISCLAIMER This Map and accompanying Datasheet represent a visual aid intended to assist City of Victorville personnel with the management of Sewer System facilities. Data provided hereon is not a guarantee of actual field conditions nor a substitute for record drawings and field verification.		July 2007	AA38

SEE MAP AA39

Pipeline, Manhole and Cleanout Data of Tile AA38

Pipelines					
Upstream Manhole	Downstream Manhole	Upstream Invert	Downstream Invert	Pipe Length	Slope
150	134	2849.40	2839.60	356.00	0.0280
151	141	2777.00	2773.71	291.00	0.0110
152	145	2780.73	2774.82	284.25	0.0210
153	146	2777.03	2775.87	-999	-999
154	153	2780.89	2777.23	366.57	0.0100
155	154	2804.62	2801.82	279.71	0.0100
156	150	2859.90	2849.60	378.00	0.0270
156	156	2866.92	2865.32	296.00	0.0060
157	152	2786.70	2780.83	286.10	0.0210
158	111	2767.57	2766.51	-999	-999
158	151	2781.95	2777.20	396.00	0.0120
159	164	2837.90	2833.70	164.50	0.0260
160	153	2783.18	2777.23	-999	-999
161	160	2786.48	2783.38	310.06	0.0100
162	161	2808.80	2806.25	254.65	0.0100
163	162	2819.90	2809.00	296.00	0.0370
164	163	2833.50	2820.10	302.00	0.0440
165	159	2842.60	2838.10	246.00	0.0190
300	126	2814.80	2794.00	260.00	0.0080
900	159	2807.41	2807.30	8.00	0.0110
932	109	2758.58	2758.48	10.00	0.0100
933	108	2762.85	2762.77	7.92	0.0100
940	115	2761.80	2759.00	279.05	0.0100
952	139	2775.20	2771.23	264.60	0.0150
953	955	2775.20	2774.62	57.90	0.0100
954	135	2784.07	2783.73	20.00	0.0170
956	145	2775.80	2775.70	10.03	0.0100
957	144	2828.68	2828.48	20.00	0.0100

Manholes			
Manhole No	Rim Elevation	Invert Elevation	Depth
156	-999	2865.22	-999
157	2792.36	2786.66	5.70
158	2787.27	2781.87	5.40
159	2847.00	2838.00	9.00
160	2789.51	2783.28	6.23
161	-999	-999	-999
162	2814.10	2808.90	5.20
163	2826.60	2820.00	6.60
164	2838.60	2833.60	5.00
165	2851.90	2842.70	9.20

Cleanouts	
Cleanout No	Rim Elevation

SEE MAP AA37

SEE MAP Z38

SEE MAP AB38

AA38	Scale: 1" = 200' NOT FOR CONSTRUCTION USE		CITY OF VICTORVILLE	Sewer Atlas Book	DISCLAIMER This Map and accompanying Datasheet represent a visual aid intended to assist City of Victorville personnel with the management of Sewer System facilities. Data provided hereon is not a guarantee of actual field conditions nor a substitute for record drawings and field verification.		July 2007	AA38

SEE MAP AA39

Pipeline, Manhole and Cleanout Data of Tile AA39

Pipelines					
Upstream Manhole	Downstream Manhole	Upstream Invert	Downstream Invert	Pipe Length	Slope
100	139	2973.16	2871.22	323.41	0.0060
100	165	2851.90	2842.80	246.00	0.0370
101	140	2813.49	2806.39	306.00	0.0230
101	158	2786.90	2782.15	396.00	0.0120
102	160	2787.87	2783.38	-999	-999
103	100	2860.90	2852.10	224.00	0.0400
103	102	2791.14	2788.07	307.92	0.0100
104	103	2815.06	2812.37	268.12	0.0100
105	104	2815.90	2815.36	156.00	0.0050
106	105	2825.90	2816.10	246.00	0.0400
107	106	2836.90	2826.10	246.00	0.0440
107	120	2860.59	2850.01	211.66	0.0500
108	107	2848.50	2837.10	255.00	0.0440
109	157	2792.98	2786.90	608.31	0.0100
110	102	2791.77	2788.07	-999	-999
111	101	2791.52	2787.10	388.00	0.0120
112	110	2791.13	2791.01	11.90	0.0100
112	111	2792.00	2791.72	29.00	0.0120
112	127	2852.07	2840.72	216.00	0.0530
113	112	2793.20	2791.33	187.41	0.0100
114	116	2812.11	2811.61	86.50	0.0060
114	121	2812.82	2812.41	-999	-999
114	134	2855.89	2842.03	350.00	0.0400
115	114	2821.50	2812.31	214.08	0.0440
116	113	2811.44	2807.58	381.38	0.0100
118	115	2827.74	2821.75	209.01	0.0290
119	118	2837.75	2827.99	286.99	0.0340
120	119	2849.79	2837.88	300.34	0.0400
121	116	2812.21	2811.64	-999	-999
122	109	2796.83	2794.20	346.00	0.0080
123	121	2816.58	2812.41	-999	-999
124	112	2793.01	2791.29	324.91	0.0060
125	118	2829.98	2828.01	332.69	0.0060
126	125	2836.03	2830.23	258.30	0.0230
127	126	2840.47	2836.17	247.70	0.0180
128	122	2799.56	2797.03	296.00	0.0080
129	123	2819.69	2816.78	291.91	0.0100
130	124	-999	2793.11	-999	0.0190
131	130	-999	-999	-999	-999
132	125	2833.00	2830.30	173.14	0.0160
133	132	2833.97	2833.20	63.95	0.0120
134	127	2841.73	2840.72	171.70	0.0060
135	130	2798.99	-999	-999	0.0190
136	133	2808.00	2804.00	276.00	0.0500
137	134	2855.65	2841.95	346.00	0.0400
138	135	2801.78	2799.09	306.00	0.0090
139	137	2871.02	2855.85	344.70	0.0440
140	138	2806.29	2801.88	306.00	0.0140
300	132	2833.32	2833.00	43.14	0.0040
301	133	2835.01	2833.97	86.90	0.0120
940	111	2791.80	2791.70	8.00	0.0140
988	128	2800.09	2799.76	48.80	0.0080

Manholes			
Manhole No	Rim Elevation	Invert Elevation	Depth
100	2859.20	2852.00	7.20
101	2793.90	2786.90	7.00
102	2794.25	2787.97	6.28
103	-999	-999	-999
104	2820.96	2815.16	5.80
105	2823.00	2816.00	7.00
106	2832.10	2826.00	6.10
107	2842.60	2837.00	5.60
108	2853.20	2848.50	4.70
109	2799.13	2786.90	-999
110	2797.92	2791.87	6.05
111	2797.81	2791.03	6.78
112	2797.83	2791.23	6.60
113	-999	-999	-999
114	2817.44	2812.92	4.52
115	2827.75	2821.50	6.25
116	2816.04	2811.54	4.50
118	2834.65	2827.74	6.91
119	2844.25	2837.75	6.50
120	2857.10	2849.79	7.31
121	2816.53	2812.31	4.22
122	2805.21	2796.93	8.28
123	2822.53	2816.68	5.85
124	2800.50	2793.01	7.49
125	2837.38	2829.89	7.49
126	2842.17	2836.03	6.14
127	2846.74	2840.47	6.27
128	2804.62	2799.66	4.96
129	-999	-999	-999
130	-999	-999	-999
131	-999	-999	-999
132	2840.68	2833.00	7.68
133	2809.00	2804.00	5.00
134	2848.03	2841.74	6.29
135	2806.60	2798.99	7.61
136	-999	2808.00	-999
137	2863.15	2855.65	7.50
138	2809.50	2801.78	7.72
139	2878.32	2871.02	7.30
140	2813.70	2806.29	7.41

Cleanouts	
Cleanout No	Rim Elevation
300	2833.32
301	2842.31

SEE MAP AA38

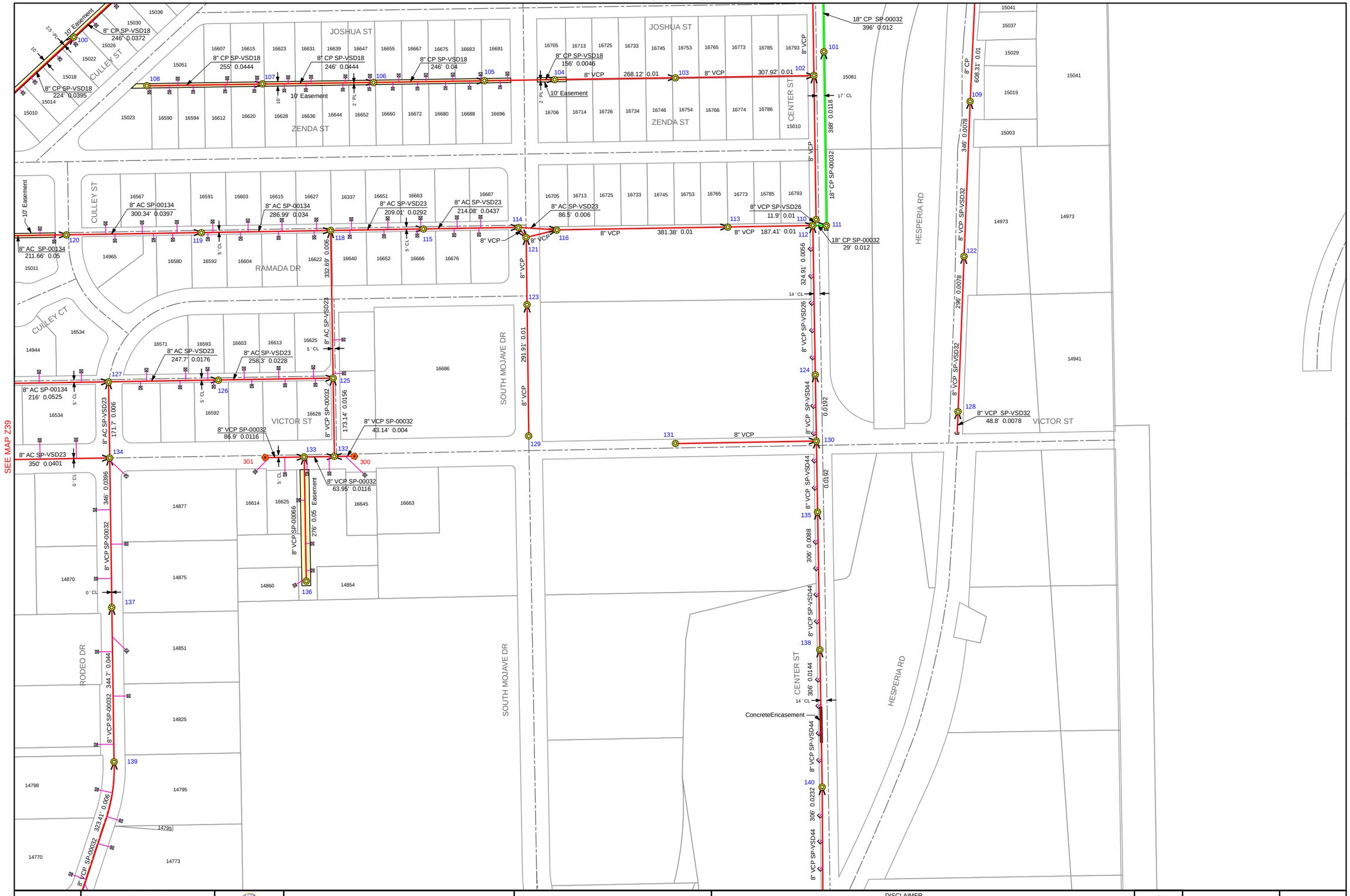
JOSHUA ST
ZENDA ST
CULLEY ST
CULLEY CT
RAMADA DR
VICTOR ST
SOUTH MOJAVE DR
RODEO DR
CENTER ST
HESPERIA RD
8" CP SP-VSD18
246' 0.0372
224' 0.0395
255' 0.0444
246' 0.0444
246' 0.04
156' 0.0046
268.12' 0.01
307.92' 0.01
388' 0.0118
18" CP SP-00032
396' 0.012
29' 0.012
608.31' 0.01
346' 0.0078
296' 0.0078
8" VCP SP-VSD32
48.8' 0.0078
8" AC SP-00134
211.66' 0.05
300.34' 0.0397
286.99' 0.034
216' 0.0525
8" AC SP-VSD23
209.01' 0.0292
214.08' 0.0437
247.7' 0.0176
258.3' 0.0228
350' 0.0401
171.7' 0.006
332.69' 0.005
8" VCP
86.5' 0.006
381.38' 0.01
187.41' 0.01
8" VCP SP-VSD26
11.9' 0.01
324.91' 0.0056
291.91' 0.01
8" VCP SP-VSD44
0.0192
8" VCP SP-00032
86.9' 0.0116
173.14' 0.0156
43.14' 0.004
63.95' 0.0116
276' 0.05
346' 0.0396
344.7' 0.044
323.41' 0.006
306' 0.0088
306' 0.0144
306' 0.0232
ConcreteEncasement
10' Easement
2.5' PL
2' PL
5' CL
0' CL
14' CL
17' CL
15036
15030
15026
15022
15018
15014
15010
15051
15023
15081
15041
15037
15029
15019
15003
14973
14941
14965
14944
14877
14870
14875
14851
14825
14798
14795
14773
14770
14860
14854
14686
14580
14590
14594
14612
14620
14628
14636
14644
14652
14660
14672
14680
14688
14696
14706
14714
14726
14734
14746
14754
14766
14774
14786
14793
14785
14753
14745
14733
14725
14713
14705
14687
14663
14651
14627
14615
14603
14591
14567
14534
14571
14593
14613
14625
14592
14628
14614
14645
14663
14604
14622
14640
14652
14666
14676
14965
14580
14592
14604
14622
14640
14652
14666
14676
14686
14877
14870
14875
14851
14825
14798
14795
14773
14770
14860
14854
14534
14944
14965
14973
14941
14973
14941
14973
14941

Pipeline, Manhole and Cleanout Data of Tile AA40

Pipelines					
Upstream Manhole	Downstream Manhole	Upstream Invert	Downstream Invert	Pipe Length	Slope
100	139	2973.16	2871.22	323.41	0.0060
100	100	2891.50	2880.50	221.22	0.0480
101	140	2813.49	2806.39	306.00	0.0230
102	101	2813.49	2813.30	8.00	0.0230
103	100	2880.06	2879.07	239.48	0.0040
104	101	2819.10	2813.70	321.00	0.0170
105	102	2817.03	2813.59	296.86	0.0120
106	103	2894.35	2880.26	251.69	0.0560
107	105	2820.45	2817.13	296.00	0.0110
108	104	2823.10	2819.30	346.00	0.0110
109	107	2827.04	2820.55	306.00	0.0210
110	108	2827.00	2823.30	336.00	0.0110
111	110	2828.93	2827.24	241.80	0.0070
111	139	2867.58	2858.11	300.00	0.0320
112	109	2830.50	2827.14	181.62	0.0200
112	143	2852.42	2845.12	325.95	0.0220
113	117	2865.03	2854.17	277.04	0.0390
114	115	2834.00	2831.61	341.00	0.0070
115	111	2831.41	2829.13	326.00	0.0070
116	112	2835.45	2830.60	247.60	0.0200
117	126	2853.97	2845.75	278.00	0.0300
118	125	2844.30	2838.60	32.82	0.1740
119	115	2833.64	2831.37	317.78	0.0070
120	119	2836.08	2833.84	321.44	0.0070
120	114	2836.51	2834.20	330.20	0.0070
121	122	2843.10	2841.84	53.00	0.0240
122	106	2907.44	2894.55	251.88	0.0510
122	116	2840.07	2835.55	305.27	0.0150
123	122	2841.02	2840.26	67.81	0.0110
124	123	2850.00	2841.12	231.34	0.0380
125	120	2838.05	2836.28	212.17	0.0090
126	118	2846.20	2844.50	333.99	0.0050
126	977	2845.45	2845.15	8.00	0.0270
127	975	2838.70	2838.14	78.89	0.0070
128	125	2838.75	2838.20	41.83	0.0120
129	130	2850.86	2850.35	101.03	0.0050
130	132	2850.15	2849.97	36.88	0.0050
131	128	2839.45	2838.80	50.16	0.0120
132	134	2849.77	2844.23	249.97	0.0220
133	103	2913.64	2912.73	273.34	0.0040
134	128	2844.03	2838.75	74.90	0.0690
135	110	2898.60	2887.20	318.12	0.0360
136	137	2851.26	2846.32	203.16	0.0240
137	134	2846.12	2844.13	101.00	0.0200
138	132	2854.13	2849.97	159.75	0.0260
139	124	2858.01	2850.20	291.00	0.0260
140	129	2857.86	2851.06	248.69	0.0270
141	142	2855.92	2848.52	291.96	0.0250
142	137	2848.32	2846.22	101.00	0.0210
143	123	2845.02	2841.22	328.00	0.0120
144	131	2844.35	2839.65	361.20	0.0150
145	121	2854.10	2843.30	456.00	0.0240
300	113	2865.62	2865.13	123.64	0.0040
301	135	2904.93	2898.80	68.00	0.0890
973	121	2843.80	2843.40	26.00	0.0150

Manholes			
Manhole No	Rim Elevation	Invert Elevation	Depth
100	2885.86	2873.16	12.70
101	2821.60	2813.60	8.00
102	-999	2813.49	-999
103	2887.66	2880.06	7.60
104	2825.40	2819.20	6.20
105	2824.50	2817.03	7.47
106	2901.78	2894.35	7.43
107	-999	2820.45	-999
108	2829.00	2823.20	5.80
109	-999	2827.04	-999
110	2836.20	2827.00	9.20
111	2834.50	2828.93	5.57
112	-999	2830.50	-999
113	2874.53	2865.03	9.50
114	2840.80	2834.00	6.80
115	2848.00	2831.41	16.59
116	2843.00	2835.45	7.55
117	2861.54	2853.97	7.57
118	2847.60	2844.30	3.30
119	2856.00	2833.64	22.36
120	2850.50	2836.18	14.32
121	-999	2843.10	-999
122	2850.00	2840.07	9.93
123	-999	2841.02	-999
124	2856.89	2850.00	6.89
125	2847.72	-999	9.67
126	2854.09	2845.75	8.34
127	2845.32	2838.94	6.38
128	2847.38	2838.75	8.63
129	2857.21	2850.86	6.35
130	2857.50	2850.15	7.35
131	2847.27	2839.45	7.82
132	2856.99	2849.77	7.22
133	2918.91	2913.74	5.17
134	2850.78	2844.03	6.75
135	2907.83	2898.70	9.13
136	2858.03	2851.26	6.77
137	2852.85	2846.12	6.73
138	2860.80	2854.13	6.67
139	-999	2858.01	-999
140	2864.53	2857.86	6.67
141	2862.64	2855.92	6.72
142	2855.03	2848.32	6.71
143	-999	2845.02	-999

Cleanouts	
Cleanout No	Rim Elevation
300	2872.18
301	2913.18

SEE MAP AA39

SEE MAP Z40

SEE MAP AB40

AA40	Scale: 1" = 200' NOT FOR CONSTRUCTION USE		CITY OF VICTORVILLE	Sewer Atlas Book	DISCLAIMER This Map and accompanying Datasheet represent a visual aid intended to assist City of Victorville personnel with the management of Sewer System facilities. Data provided hereon is not a guarantee of actual field conditions nor a substitute for record drawings and field verification.	July 2007	AA40

SEE MAP AA41

Pipeline, Manhole and Cleanout Data of Tile AA40

Pipelines					
Upstream Manhole	Downstream Manhole	Upstream Invert	Downstream Invert	Pipe Length	Slope
974	125	2838.32	2838.25	8.00	0.0090
976	126	2845.97	2845.75	8.00	0.0270
978	127	2845.06	2839.24	215.40	0.0270
979	127	2839.20	2839.00	13.35	0.0150
980	131	2839.56	2839.45	11.50	0.0100
981	125	2838.99	2838.60	39.00	0.0100

Manholes			
Manhole No	Rim Elevation	Invert Elevation	Depth

Cleanouts	
Cleanout No	Rim Elevation

SEE MAP AA39

SEE MAP Z40

SEE MAP AB40

AA40	Scale: 1" = 200' NOT FOR CONSTRUCTION USE		CITY OF VICTORVILLE	Sewer Atlas Book	DISCLAIMER This Map and accompanying Datasheet represent a visual aid intended to assist City of Victorville personnel with the management of Sewer System facilities. Data provided hereon is not a guarantee of actual field conditions nor a substitute for record drawings and field verification.		July 2007	AA40

SEE MAP AA41

Pipeline, Manhole and Cleanout Data of Tile AA41

Pipelines					
Upstream Manhole	Downstream Manhole	Upstream Invert	Downstream Invert	Pipe Length	Slope
101	144	2846.08	2844.64	230.35	0.0070
101	161	2923.82	2919.40	276.00	0.0160
102	101	2847.80	2846.28	230.35	0.0070
103	113	2912.53	2911.62	273.33	0.0040
104	105	2859.70	2850.47	252.74	0.0370
105	106	2850.47	2847.50	78.76	0.0370
105	160	2898.72	2896.73	132.67	0.0150
106	144	2847.20	2845.10	30.93	0.0660
107	106	2847.76	2847.43	147.35	0.0040
107	164	2896.80	2892.00	296.00	0.0160
108	107	2848.42	2847.96	125.28	0.0040
109	102	2850.00	2848.00	143.10	0.0140
110	109	2851.80	2850.26	216.00	0.0070
110	107	2901.90	2887.70	324.48	0.0440
111	139	2867.58	2858.11	300.00	0.0320
112	143	2852.42	2845.12	325.95	0.0220
113	118	2911.42	2909.40	308.38	0.0070
114	105	2856.90	2850.52	266.00	0.0240
115	104	2868.95	2860.00	317.00	0.0290
116	117	2858.76	2854.12	116.00	0.0400
117	108	2851.49	2848.62	261.80	0.0200
118	112	2909.20	2893.90	242.42	0.0630
119	111	2874.07	2867.68	296.00	0.0220
120	114	2874.44	2857.10	270.00	0.0640
121	112	2859.94	2852.52	331.34	0.0220
122	121	2866.48	2860.00	176.00	0.0360
123	115	2880.19	2869.15	317.00	0.0350
124	125	2874.44	2859.64	296.00	0.0500
125	117	2859.34	2851.69	276.00	0.0200
126	119	2878.97	2874.17	231.00	0.0210
127	137	2910.78	2895.55	331.00	0.0460
128	121	2869.48	2860.04	337.32	0.0280
128	129	2871.70	2870.60	90.00	0.0120
130	128	2874.02	2869.68	296.00	0.0190
131	133	2882.45	2865.16	333.00	0.0520
132	130	2889.96	2874.12	289.00	0.0550
133	103	2913.64	2912.73	273.34	0.0040
133	125	2864.96	2859.54	277.00	0.0200
134	123	2891.45	2880.39	277.47	0.0400
135	133	2865.40	2864.95	17.00	0.0260
136	135	2868.32	2865.60	68.00	0.0400
137	117	2895.35	2880.50	331.61	0.0450
138	139	2876.10	2873.60	104.00	0.0240
139	136	2873.46	2868.52	206.00	0.0240
140	150	2890.92	2889.58	267.50	0.0050
141	139	2878.43	2877.20	47.00	0.0260
142	141	2878.60	2877.20	70.00	0.0200
143	137	2912.87	2895.29	352.39	0.0500
144	131	2844.35	2839.65	361.20	0.0150
144	145	2836.90	2829.10	266.00	0.0300
145	121	2854.10	2843.30	456.00	0.0240
145	146	2828.90	2792.00	446.00	0.0830
146	129	2878.79	2872.00	328.24	0.0210
147	136	2904.56	2898.20	244.51	0.0260
148	146	2881.81	2879.00	216.87	0.0130

Manholes			
Manhole No	Rim Elevation	Invert Elevation	Depth
101	-999	2846.18	-999
102	2854.10	2847.80	6.30
103	2918.53	2912.63	5.90
104	2865.88	2859.70	6.18
105	2858.30	2850.42	7.88
106	2855.02	2847.30	7.72
107	2853.10	2847.86	5.24
108	2855.54	2848.52	7.02
109	-999	2850.00	-999
110	2908.00	2902.00	6.00
111	-999	2867.58	-999
112	-999	2852.47	-999
113	2920.66	2911.52	9.14
114	2865.26	2857.00	8.26
115	2875.56	2869.05	6.51
116	2866.25	2858.86	7.39
117	2861.65	2851.59	10.06
118	2915.16	2909.30	5.86
119	-999	2874.07	-999
120	2882.80	2874.54	8.26
121	-999	2860.14	-999
122	-999	2866.48	-999
123	2887.35	2880.13	7.22
124	-999	2874.54	-999
125	2867.52	2859.44	8.08
126	-999	2878.97	-999
127	-999	2910.78	-999
128	-999	2869.48	-999
129	2879.20	2872.04	7.16
130	-999	2874.02	-999
131	2890.50	2882.55	7.95
132	-999	2889.96	-999
133	2875.68	2865.06	10.62
134	2900.65	2891.55	9.10
135	-999	2865.40	-999
136	-999	2868.42	-999
137	-999	2895.05	-999
138	-999	2876.10	-999
139	-999	2873.46	-999
140	-999	2890.92	-999
141	-999	2877.20	-999
142	-999	2878.60	-999
143	-999	2912.87	-999
144	-999	2844.35	-999
144	2841.03	2837.00	4.03
145	2861.00	2854.10	6.90
145	2836.26	2829.00	7.26
146	2885.50	2878.90	6.60
147	-999	2904.56	-999
148	2889.20	2881.90	7.30
149	-999	2885.38	-999
150	-999	2889.00	-999
151	-999	2909.04	-999
152	-999	2894.33	-999
153	-999	2910.20	-999

Cleanouts	
Cleanout No	Rim Elevation
300	2913.57
301	2888.88
302	2888.46
303	2896.53
304	-999
305	-999
306	-999
307	-999

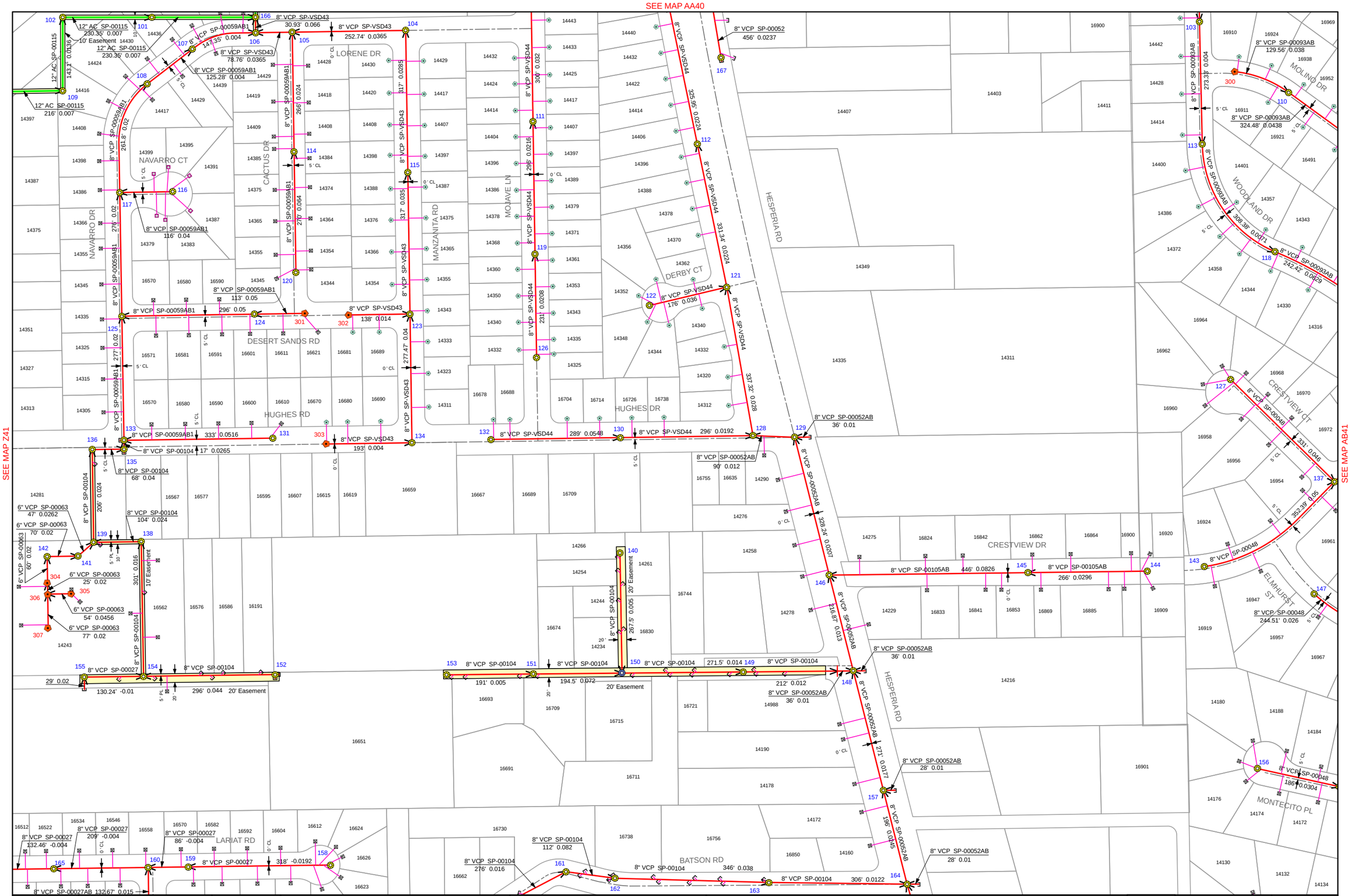

AA41	Scale: 1" = 200' NOT FOR CONSTRUCTION USE		CITY OF VICTORVILLE	Sewer Atlas Book	DISCLAIMER This Map and accompanying Datasheet represent a visual aid intended to assist City of Victorville personnel with the management of Sewer System facilities. Data provided hereon is not a guarantee of actual field conditions nor a substitute for record drawings and field verification.		July 2007	AA41

Pipeline, Manhole and Cleanout Data of Tile AA41

Pipelines					
Upstream Manhole	Downstream Manhole	Upstream Invert	Downstream Invert	Pipe Length	Slope
149	1117	2885.38	2882.84	212.00	0.0120
150	149	2889.38	2885.58	271.50	0.0140
151	150	2909.04	2895.00	194.50	0.0720
152	154	2894.33	2881.31	296.00	0.0440
153	151	2910.20	2909.24	191.00	0.0050
154	138	2881.11	2876.30	301.00	0.0160
155	154	2882.63	2881.41	130.24	-0.0100
156	145	2919.98	2914.36	186.00	0.0300
157	148	2886.80	2882.00	271.00	0.0180
158	159	2901.33	2895.22	318.00	-0.0190
159	160	2895.17	2894.83	86.00	-0.0040
160	165	2894.87	2893.98	209.00	-0.0040
161	162	2919.03	2909.68	112.00	0.0820
162	163	2909.48	2896.33	346.00	0.0380
163	164	2896.33	2892.56	306.00	0.0120
164	157	2891.80	2887.00	196.00	0.0250
165	166	2893.86	2893.32	132.46	-0.0040
300	110	2907.00	2902.10	129.56	0.0380
301	124	2880.19	2874.64	113.00	0.0500
302	123	2882.46	2880.60	138.00	0.0140
303	134	2892.53	2891.75	193.00	0.0040
304	142	2879.80	2878.60	60.00	0.0200
305	306	2882.96	2880.34	54.00	0.0460
306	304	2880.34	2879.80	25.00	0.0200
307	306	2881.88	2880.50	77.00	0.0200
1046	129	2872.84	2872.48	36.00	0.0100
1053	145	2854.30	2854.14	8.00	0.0240
1057	133	2865.36	2864.95	8.00	0.0520
1061	135	2865.68	2865.60	8.00	0.0100
1116	148	2879.94	2879.74	36.00	0.0100
1117	148	2885.38	2882.94	36.00	0.0100
1132	152	2894.61	2894.53	8.00	0.0100
1153	152	2894.61	2894.53	8.00	0.0100
1156	155	2883.38	2882.80	29.00	0.0200
1165	157	2887.86	2887.66	28.00	0.0100
1210	164	2892.66	2892.46	28.00	0.0100

Manholes			
Manhole No	Rim Elevation	Invert Elevation	Depth
154	-999	2881.11	-999
155	-999	2882.71	-999
156	-999	2919.98	-999
157	2894.00	2886.90	7.10
158	-999	2901.33	-999
159	-999	2895.17	-999
160	-999	2894.63	-999
161	-999	2919.03	-999
162	-999	2909.48	-999
163	-999	2896.33	-999
164	2899.40	2891.90	7.50
165	2905.80	2893.86	11.94

Cleanouts	
Cleanout No	Rim Elevation

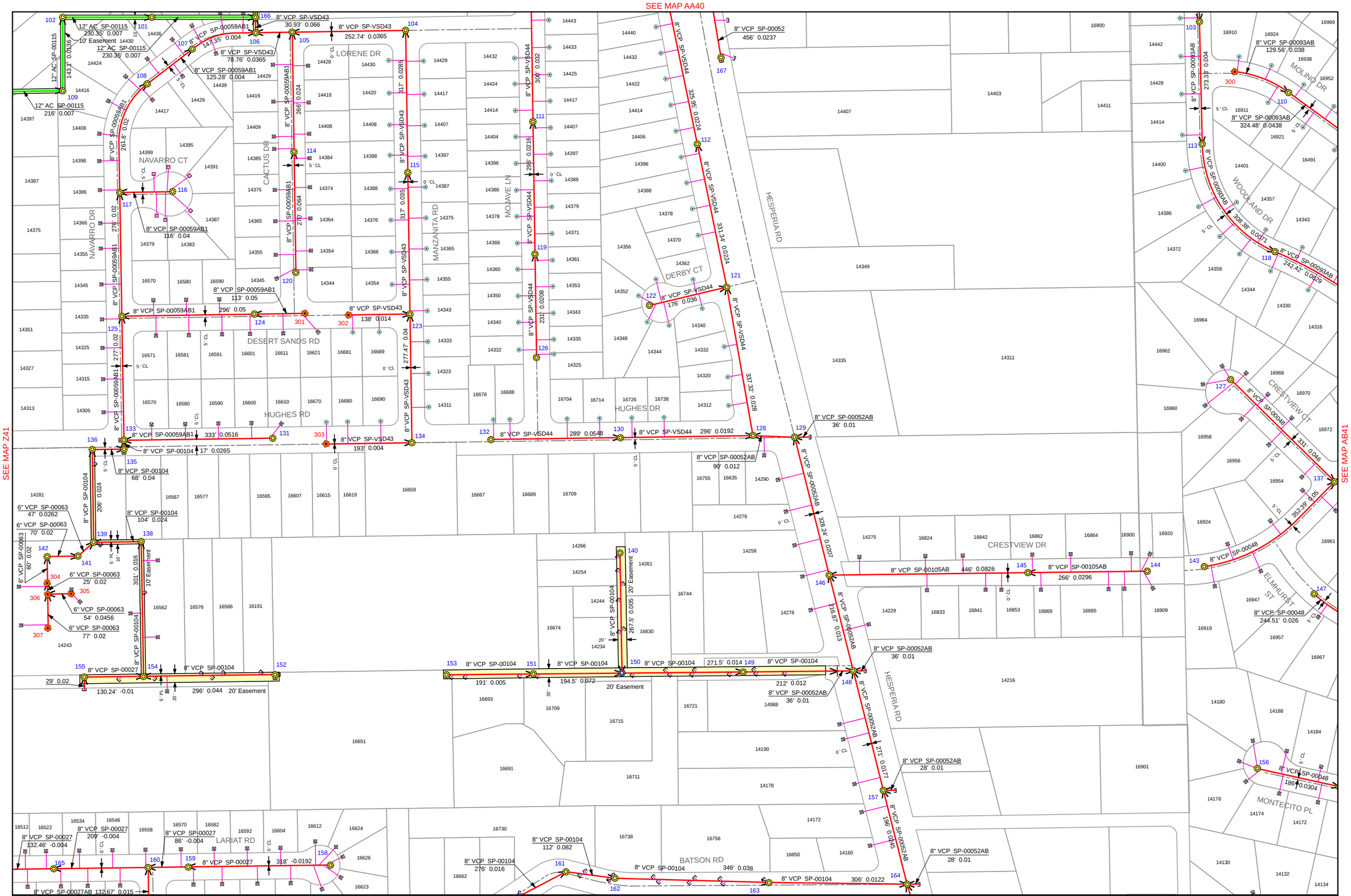

AA41	Scale: 1" = 200' NOT FOR CONSTRUCTION USE		CITY OF VICTORVILLE	Sewer Atlas Book	DISCLAIMER This Map and accompanying Datasheet represent a visual aid intended to assist City of Victorville personnel with the management of Sewer System facilities. Data provided hereon is not a guarantee of actual field conditions nor a substitute for record drawings and field verification.		July 2007	AA41

Pipeline, Manhole and Cleanout Data of Tile AA42

Pipelines					
Upstream Manhole	Downstream Manhole	Upstream Invert	Downstream Invert	Pipe Length	Slope
100	105	2927.92	2915.07	306.00	0.0420
100	141	2936.96	2935.20	339.13	0.0050
101	161	2923.82	2919.40	276.00	0.0160
102	103	2909.21	2901.61	185.91	0.0400
103	104	2901.55	2899.39	145.89	0.0150
103	148	2943.81	2942.43	203.16	0.0070
104	105	2899.31	2898.80	36.11	0.0140
105	160	2898.72	2896.73	132.67	0.0150
106	105	2909.10	2898.80	306.00	0.0350
107	164	2896.80	2892.00	296.00	0.0160
108	109	2901.28	2900.50	78.00	0.0100
109	104	2900.14	2899.41	121.60	0.0060
110	112	2933.97	2925.58	276.00	0.0300
111	107	2901.70	2897.00	204.88	0.0230
112	111	2902.75	2901.90	68.98	0.0120
113	112	2904.88	2902.95	319.02	0.0060
114	115	2938.43	2918.00	211.00	0.0940
115	116	2918.32	2905.50	213.73	0.0600
116	108	2905.39	2901.50	194.67	0.0200
117	111	2904.80	2901.82	154.00	0.0230
118	119	2934.60	2931.62	226.00	0.0130
119	112	2931.42	2925.58	354.00	0.0160
120	117	2912.60	2905.00	346.00	0.0220
121	120	2917.60	2912.80	187.06	0.0260
122	121	2918.40	2917.90	148.00	0.0040
123	122	2919.50	2918.60	271.00	0.0040
123	129	2934.76	2931.24	284.00	0.0120
124	123	2920.68	2919.70	291.00	0.0040
125	124	2921.91	2920.88	280.00	0.0040
126	125	2922.12	2922.01	29.75	0.0040
127	126	2922.81	2922.49	106.00	0.0030
128	121	2921.00	2917.80	124.70	0.0260
129	1034	2931.18	2931.14	5.00	0.0090
129	1031	2931.10	2922.04	281.92	0.0320
130	127	2923.37	2923.01	120.49	0.0030
131	130	2923.67	2923.23	135.95	0.0040
132	129	2996.24	2993.80	261.00	0.0090
133	128	2925.00	2921.20	347.54	0.0110
134	131	2924.38	2923.87	276.62	0.0040
135	133	2928.38	2925.40	148.89	0.0200
136	135	2932.06	2928.58	190.40	0.0180
137	136	2941.15	2932.26	210.00	0.0360
138	139	2933.01	2930.03	148.97	0.0200
139	134	2929.83	2925.18	136.70	0.0340
140	102	2946.10	2944.55	350.52	0.0050
141	139	2934.94	2930.03	273.02	0.0180
141	1085	2935.24	2935.20	8.00	0.0050
142	143	2939.91	2934.93	207.50	0.0240
143	138	2934.73	2933.21	76.00	0.0200
144	142	2940.70	2940.15	78.83	0.0080
145	104	2919.14	2911.34	269.00	0.0290
146	145	2919.89	2919.51	41.47	0.0100
147	144	2941.49	2940.90	88.82	0.0080
148	147	2942.21	2941.69	26.02	0.0200
300	101	2924.84	2924.02	134.00	0.0100

Manholes			
Manhole No	Rim Elevation	Invert Elevation	Depth
100	2933.70	2927.92	5.78
101	-999	2923.82	-999
102	2914.30	2909.21	5.09
103	-999	2901.55	-999
104	-999	2899.31	-999
105	-999	2898.72	-999
106	-999	2909.10	-999
107	2904.70	2896.80	7.90
108	-999	2901.28	-999
109	-999	2900.24	-999
110	2939.60	2933.97	5.63
111	2910.30	2901.70	8.60
112	2909.95	2902.75	7.20
113	2912.88	2904.88	8.00
114	-999	2938.60	-999
115	-999	2918.32	-999
116	-999	2905.39	-999
117	-999	2904.80	-999
118	2940.10	2934.60	5.50
119	2938.40	2932.79	5.61
120	-999	2912.40	-999
121	-999	2917.70	-999
122	2930.00	2918.50	11.50
123	-999	2919.60	-999
124	-999	2920.78	-999
125	-999	2921.91	-999
126	2938.32	2922.29	16.03
127	2943.30	2922.81	20.49
128	2928.72	2921.27	7.45
129	2936.34	2931.10	5.24
130	2928.10	2923.13	4.97
131	2928.00	2923.67	4.33
132	3001.10	2996.24	4.84
133	2931.30	2925.00	6.30
134	2932.80	2924.38	8.42
135	2934.00	2928.38	5.62
136	2938.00	2932.06	5.94
137	2948.80	2941.15	7.65
138	-999	2933.01	-999
139	2935.80	2929.83	5.97
140	2951.00	2946.10	4.90
141	-999	2934.94	-999
142	-999	2939.91	-999
143	-999	2934.73	-999
144	-999	2940.80	-999
145	2926.67	2919.51	7.16
146	2926.32	2919.89	6.43
147	-999	2941.49	-999
148	-999	2942.21	-999

Cleanouts	
Cleanout No	Rim Elevation
300	-999
301	-999
302	2938.40
303	2950.20
304	-999
305	-999
306	-999
307	-999

SEE MAP AA41

SEE MAP Z42

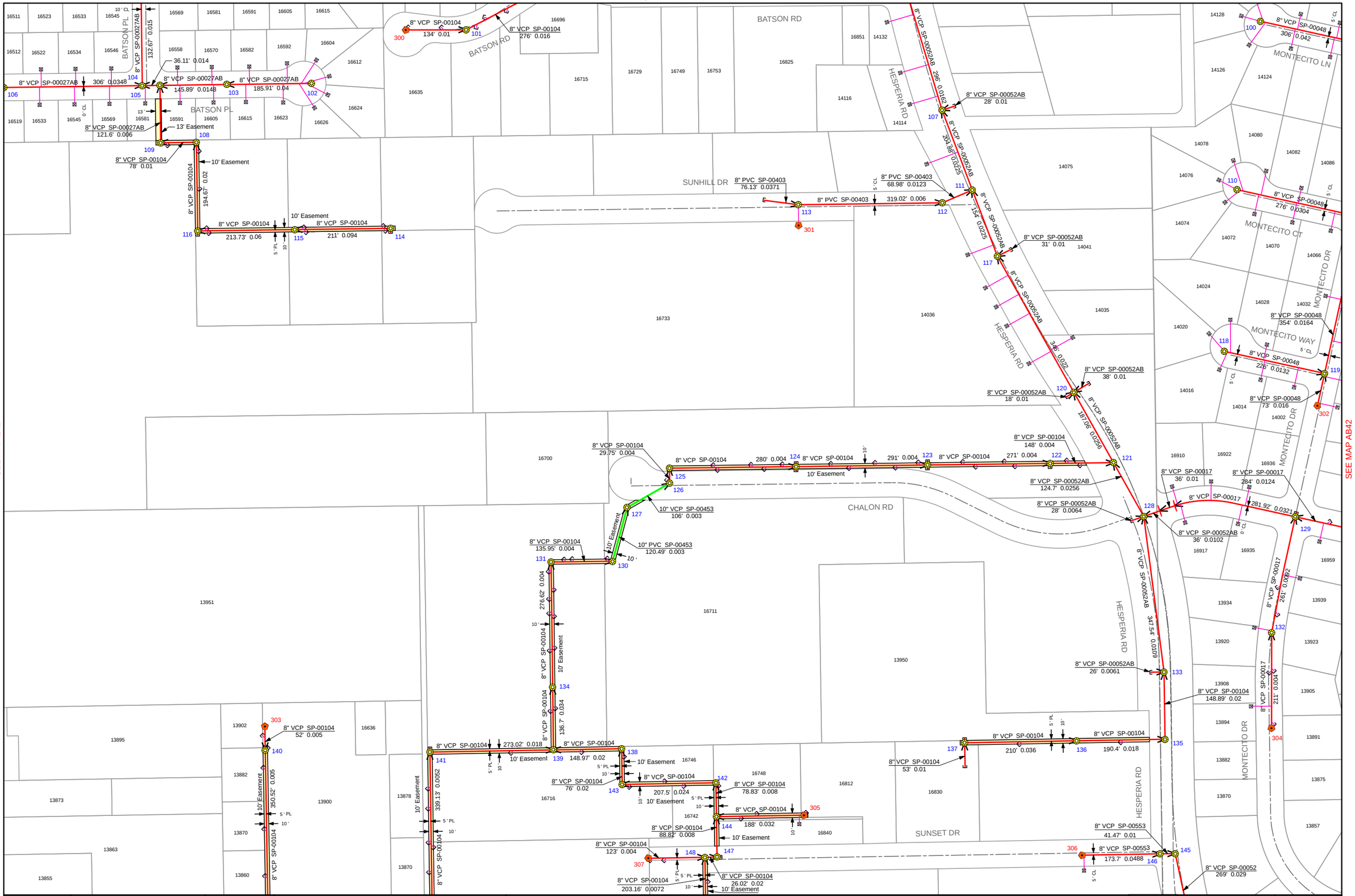

SEE MAP AB42

SEE MAP AA43

AA42	Scale: 1" = 200' NOT FOR CONSTRUCTION USE	CITY OF VICTORVILLE	Sewer Atlas Book	DISCLAIMER This Map and accompanying Datasheet represent a visual aid intended to assist City of Victorville personnel with the management of Sewer System facilities. Data provided hereon is not a guarantee of actual field conditions nor a substitute for record drawings and field verification.	July 2007	AA42

Pipeline, Manhole and Cleanout Data of Tile AA42

Pipelines					
Upstream Manhole	Downstream Manhole	Upstream Invert	Downstream Invert	Pipe Length	Slope
302	119	2932.79	2931.62	73.00	0.0160
303	140	2946.56	2946.30	52.00	0.0050
304	132	2997.10	2996.26	211.00	0.0040
305	144	2947.02	2941.00	188.00	0.0320
306	146	2928.57	2920.10	173.70	0.0490
307	148	2942.92	2924.43	123.00	0.0040
940	107	2897.56	2897.40	28.00	0.0100
952	113	2907.81	2904.98	76.13	0.0370
967	114	2938.51	2938.43	8.00	0.0100
969	116	2905.66	2905.50	8.00	0.0200
971	117	2905.88	2905.60	31.00	0.0100
985	120	2913.37	2912.90	38.00	0.0100
986	120	2913.00	2912.30	18.00	0.0100
989	123	2919.88	2919.80	8.00	0.0100
993	124	2921.06	2920.98	8.00	0.0100
1018	122	2918.78	2918.70	8.00	0.0100
1021	123	2919.88	2919.80	8.00	0.0100
1024	124	2921.06	2920.98	8.00	0.0100
1031	1033	2922.40	2922.04	36.00	0.0100
1033	128	2922.04	2921.67	36.00	0.0100
1035	128	2921.78	2921.60	28.00	0.0060
1068	133	2925.56	2925.40	26.00	0.0060
1079	137	2941.43	2941.35	8.00	0.0100
1093	137	2941.88	2941.35	53.00	0.0100
1120	147	2941.85	2941.69	8.00	0.0200

Manholes			
Manhole No	Rim Elevation	Invert Elevation	Depth

Cleanouts	
Cleanout No	Rim Elevation

SEE MAP AA41

SEE MAP Z42

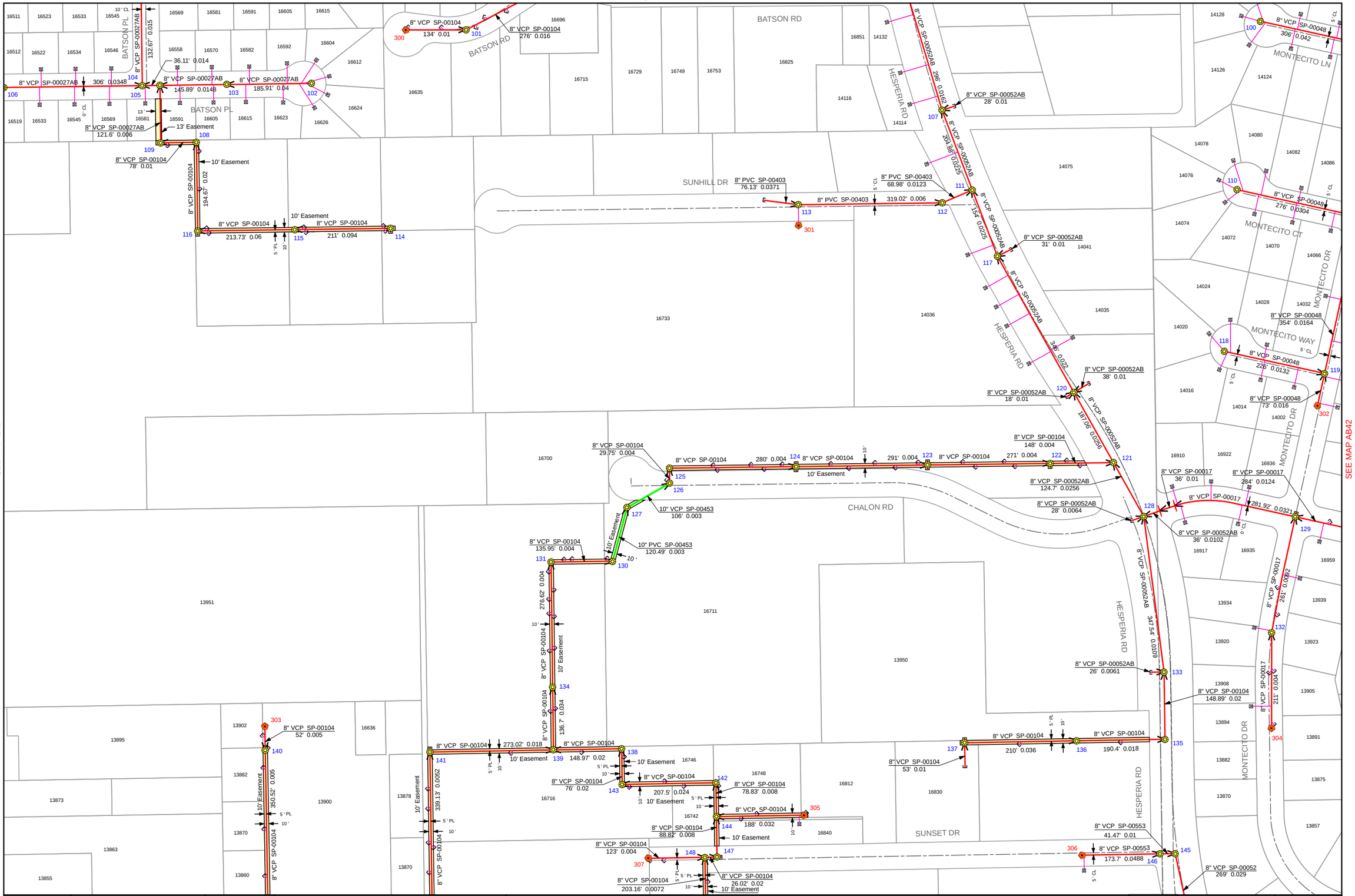

SEE MAP AB42

SEE MAP AA43

AA42	Scale: 1" = 200' NOT FOR CONSTRUCTION USE	CITY OF VICTORVILLE	Sewer Atlas Book	DISCLAIMER This Map and accompanying Datasheet represent a visual aid intended to assist City of Victorville personnel with the management of Sewer System facilities. Data provided hereon is not a guarantee of actual field conditions nor a substitute for record drawings and field verification.	July 2007	AA42

Pipeline, Manhole and Cleanout Data of Tile AA43

Pipelines

Upstream Manhole	Downstream Manhole	Upstream Invert	Downstream Invert	Pipe Length	Slope
100	141	2936.96	2935.20	339.13	0.0050
100	103	2910.00	2901.15	181.50	0.0490
101	100	2940.66	2937.20	196.00	0.0180
101	126	2886.95	2883.66	223.67	0.0150
102	101	2944.35	2940.86	197.48	0.0180
103	148	2943.81	2942.43	203.16	0.0070
104	108	2911.22	2902.90	208.00	0.0400
105	100	2939.93	2937.20	281.15	0.0100
105	100	2914.60	2910.25	399.40	0.0110
106	107	2947.05	2945.60	241.00	0.0060
107	103	2945.41	2944.01	207.05	0.0070
108	110	2902.80	2889.10	346.00	0.0400
109	105	2942.55	2940.13	258.00	0.0100
110	105	2889.00	2879.20	246.00	0.0400
111	125	2948.00	2939.00	344.00	0.0260
112	102	2898.06	2887.41	161.00	0.0660
113	139	2951.44	2942.00	296.00	0.0320
114	109	2946.09	2942.75	342.00	0.0100
115	114	2948.59	2946.47	212.00	0.0100
116	969	2886.40	2883.37	98.00	0.0310
117	116	2901.50	2886.50	234.00	0.0640
118	124	2937.28	2914.28	258.20	0.0890
119	122	2907.02	2897.53	156.00	0.0620
120	125	2907.20	2879.70	342.05	0.0800
121	100	2929.00	2910.25	355.60	0.0530
122	125	2897.33	2879.58	287.50	0.0150
123	121	2935.00	2929.20	296.00	0.0200
124	112	2913.92	2898.46	164.30	0.0940
125	127	2879.58	2879.06	8.50	0.0150
126	127	2883.56	2879.60	263.67	0.1500
127	104	2879.50	2874.20	353.63	0.0150
140	102	2946.10	2944.55	350.52	0.0050
145	104	2919.14	2911.34	269.00	0.0290
300	111	2953.80	2948.20	140.00	0.0400
301	113	2954.74	2951.64	98.00	0.0320
302	115	2949.44	2948.69	187.00	0.0040
902	100	2937.28	2937.20	8.00	0.0100
915	104	2912.16	2911.40	38.00	0.0200
918	105	2840.31	2840.23	8.00	0.0100
919	105	2840.31	2840.23	8.00	0.0100
923	106	2947.28	2947.20	8.00	0.0100
929	108	2903.46	2902.90	28.00	0.0200
936	109	2942.93	2942.85	8.00	0.0100
937	109	2942.93	2942.85	8.00	0.0100
950	110	2889.28	2889.00	14.00	0.0200
959	117	2901.78	2901.70	77.00	0.0100
968	114	2946.55	2946.47	8.00	0.0100
969	105	2883.37	2879.35	130.00	0.0310
972	117	2902.11	2901.60	8.00	0.0640
973	116	2886.48	2886.40	9.00	0.0100
974	969	2883.45	2883.37	38.00	0.0100
983	121	2929.30	2929.20	2.00	0.0530

Manholes

Manhole No	Rim Elevation	Invert Elevation	Depth
100	-999	2936.96	-999
100	2918.08	2910.00	8.08
101	-999	2940.76	-999
102	-999	2944.35	-999
103	-999	2943.91	-999
104	-999	2911.22	-999
105	-999	2940.03	-999
106	-999	2947.05	-999
107	-999	2945.41	-999
108	-999	2902.80	-999
109	-999	2942.65	-999
110	-999	2889.00	-999
111	-999	2948.00	-999
112	2904.87	2898.06	6.81
113	-999	2951.54	-999
114	2952.87	2946.27	6.60
115	2953.30	2948.59	4.71
116	-999	2886.40	-999
117	-999	2901.50	-999
118	2944.13	2937.28	6.85
119	2915.31	2907.30	8.01
120	2913.93	2907.20	6.73
121	2936.83	2929.00	7.83
122	2904.63	2897.43	7.20
123	2946.48	2935.00	11.48
124	2920.79	2913.92	6.87
125	2892.56	2879.70	12.86
126	-999	2883.56	-999
127	-999	2879.06	-999

Cleanouts

Cleanout No	Rim Elevation
300	-999
301	-999
302	2956.40

AA43	Scale: 1" = 200' NOT FOR CONSTRUCTION USE		CITY OF VICTORVILLE	Sewer Atlas Book	DISCLAIMER This Map and accompanying Datasheet represent a visual aid intended to assist City of Victorville personnel with the management of Sewer System facilities. Data provided hereon is not a guarantee of actual field conditions nor a substitute for record drawings and field verification.		July 2007	AA43

Pipeline, Manhole and Cleanout Data of Tile AA44

Pipelines					
Upstream Manhole	Downstream Manhole	Upstream Invert	Downstream Invert	Pipe Length	Slope
100	103	2910.00	2901.15	181.50	0.0490
101	126	2886.95	2883.66	223.67	0.0150
102	101	2887.10	2886.95	12.00	0.0150
103	113	2899.95	2895.37	305.64	0.0150
104	108	2874.10	2871.56	202.48	0.0130
105	100	2914.60	2910.25	399.40	0.0110
106	102	2900.00	2887.38	177.80	0.0710
107	102	2890.32	2887.15	216.00	0.0150
108	109	2871.46	2870.20	185.26	0.0070
109	110	2870.10	2869.48	356.87	0.0020
110	117	2869.38	2868.74	366.00	0.0020
111	106	2902.70	2900.31	239.20	0.0100
112	102	2898.06	2887.41	161.00	0.0660
112	107	2892.95	2890.42	168.55	0.0150
113	112	2895.00	2891.75	35.95	0.0900
114	113	2899.95	2895.37	117.71	0.0340
114	113	2899.95	2895.37	117.71	0.0340
115	112	2894.88	2893.05	130.95	0.0140
115	114	2893.89	2892.98	45.48	0.0200
115	112	2894.88	2893.05	130.95	0.0140
116	114	2903.99	2894.00	112.20	0.0890
117	115	2900.52	2894.98	376.22	0.0100
117	115	2900.52	2894.98	376.22	0.0100
118	117	2908.94	2900.80	96.53	0.0840
119	117	2905.15	2900.72	221.50	0.0200
120	119	2909.92	2905.35	230.84	0.0200
121	120	2912.03	2910.02	216.00	0.0090
122	125	2926.10	2925.20	223.42	0.0040
123	122	2935.10	2926.30	155.59	0.0500
124	139	2922.02	2916.88	202.32	0.0250
125	100	2925.10	2921.70	346.00	0.0050
127	104	2879.50	2874.20	353.63	0.0150
137	121	2914.83	2912.13	290.42	0.0090
145	124	2928.49	2922.67	336.42	0.0170
300	117	2906.61	2902.76	196.62	0.0200
300	117	2906.61	2902.76	196.62	0.0200
301	116	2930.63	2904.35	163.00	0.1620
302	118	2917.50	2909.27	91.40	0.0900
303	124	2928.46	2923.00	173.00	0.0200
910	105	2934.88	2934.80	2.00	0.0100
924	123	2935.23	2935.10	3.00	0.0100

Manholes			
Manhole No	Rim Elevation	Invert Elevation	Depth
101	-999	-999	-999
102	2898.48	2887.13	11.35
103	2907.61	2899.95	7.66
104	-999	2874.10	-999
105	2920.84	2914.60	6.24
106	2910.71	2900.00	10.71
107	2901.00	2890.32	10.68
108	-999	2871.46	-999
109	-999	2870.10	-999
110	-999	2869.38	-999
111	2908.55	2902.70	5.85
112	2904.00	2892.95	11.05
113	2903.19	2895.00	8.19
114	2905.50	2893.89	11.61
115	2906.00	2894.88	11.12
116	2913.90	2903.99	9.91
117	2911.10	2900.62	10.48
118	2919.00	2908.94	10.06
119	2918.00	2905.25	12.75
120	2924.50	2909.92	14.58
121	2922.00	2912.03	9.97
122	2933.00	2926.10	6.90
123	2942.00	2935.10	6.90
124	-999	-999	-999
125	-999	2925.10	-999

Cleanouts	
Cleanout No	Rim Elevation
300	2916.61
301	2936.50
302	2927.50
303	2934.65

AA44	Scale: 1" = 200' NOT FOR CONSTRUCTION USE	CITY OF VICTORVILLE	Sewer Atlas Book	DISCLAIMER This Map and accompanying Datasheet represent a visual aid intended to assist City of Victorville personnel with the management of Sewer System facilities. Data provided hereon is not a guarantee of actual field conditions nor a substitute for record drawings and field verification.	July 2007	AA44

Pipeline, Manhole and Cleanout Data of Tile AA45

Pipelines					
Upstream Manhole	Downstream Manhole	Upstream Invert	Downstream Invert	Pipe Length	Slope
100	101	2921.50	2908.50	288.55	0.0450
101	100	2923.30	2921.70	239.63	0.0070
102	101	2924.70	2923.40	196.00	0.0070
103	120	2917.70	2915.32	260.00	0.0090
104	103	2918.50	2917.80	164.00	0.0040
105	103	2918.80	2917.90	196.00	0.0050
106	105	2920.60	2918.90	191.00	0.0090
125	100	2925.10	2921.70	346.00	0.0050
929	104	2918.63	2918.60	3.00	0.0100

Manholes			
Manhole No	Rim Elevation	Invert Elevation	Depth
100	2928.68	2921.50	7.18
101	2930.36	2923.30	7.06
102	2932.69	2924.70	7.39
103	2924.17	2917.70	6.47
104	2928.14	2918.50	9.64
105	2925.98	2918.80	7.18
106	2927.80	2920.60	7.20

Cleanouts	
Cleanout No	Rim Elevation

SEE MAP AA44

SEE MAP Z45

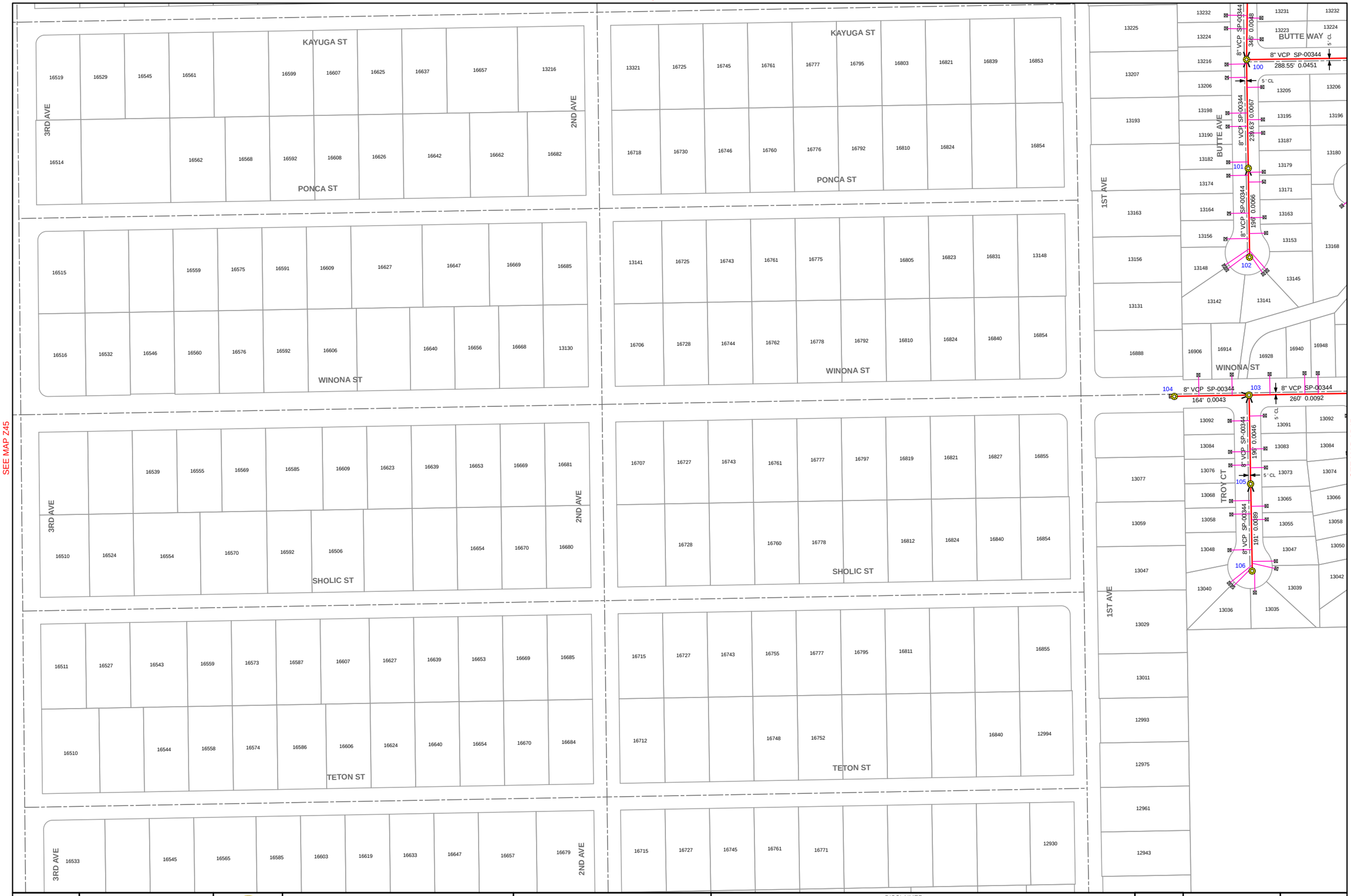

SEE MAP AB45

SEE MAP AA46

AA45	Scale: 1" = 200' NOT FOR CONSTRUCTION USE		CITY OF VICTORVILLE	Sewer Atlas Book	DISCLAIMER This Map and accompanying Datasheet represent a visual aid intended to assist City of Victorville personnel with the management of Sewer System facilities. Data provided hereon is not a guarantee of actual field conditions nor a substitute for record drawings and field verification.		August 2006	AA45

Pipeline, Manhole and Cleanout Data of Tile AA46

Pipelines					
Upstream Manhole	Downstream Manhole	Upstream Invert	Downstream Invert	Pipe Length	Slope
100	111	2936.09	2934.71	346.00	0.0040
100	110	2968.11	2965.88	443.00	-0.0050
100	177	2982.25	2980.10	335.90	0.0060
101	100	2937.47	2936.19	317.72	0.0040
101	181	2680.27	2678.30	327.69	0.0060
102	101	2938.47	2937.57	198.00	0.0040
103	102	2938.81	2938.59	112.20	0.0040
103	184	2990.00	2984.00	346.00	0.0170
104	103	2940.17	2938.91	315.00	0.0040
105	902	2941.71	2940.87	161.00	0.0040
106	105	2945.14	2941.71	319.00	0.0110
107	106	2947.94	2945.34	98.00	0.0030
108	107	2953.76	2948.04	228.00	0.0030
109	108	2962.31	2953.96	326.00	0.0030
110	113	2965.84	2965.75	16.00	0.0050
111	109	2963.06	2962.41	136.00	0.0050
111	159	2984.47	2982.66	361.00	0.0050
112	111	2964.04	2963.16	186.00	0.0050
113	112	2965.59	2964.14	290.00	0.0050
114	113	2967.45	2965.69	74.00	0.0240
115	105	2944.66	2941.71	115.00	0.0260
116	103	2941.24	2939.12	143.00	0.0150
117	118	2956.70	2946.70	326.00	0.0310
118	101	2945.62	2937.81	176.00	0.0440
119	120	2949.94	2949.56	19.74	-0.0190
120	107	2949.36	2948.14	254.28	-0.0050
121	120	2955.48	2949.56	232.26	-0.0260
122	111	2966.69	2963.31	174.89	0.0190
122	172	2985.00	2984.10	170.44	0.0050
123	122	2975.50	2966.69	136.03	0.0630
124	104	2944.15	2940.49	299.28	0.0120
125	123	2977.80	2975.60	121.98	0.0180
126	118	2952.02	2945.80	140.00	0.0440
127	106	2956.75	2946.25	319.56	0.0360
128	114	2978.09	2967.65	272.00	0.0380
129	122	2967.76	2966.79	193.61	0.0050
130	121	2957.40	2952.40	132.22	0.0380
131	119	2952.67	2950.14	242.26	-0.0100
132	115	2956.53	2944.76	336.28	0.0350
133	116	2957.53	2941.34	346.00	0.0470
134	121	2960.52	2955.68	328.00	-0.0150
135	126	2963.26	2952.21	221.00	0.0050
136	129	2968.64	2967.86	156.43	0.0050
137	136	2974.40	2968.64	246.00	0.0230
138	124	2953.13	2944.25	296.00	0.0300
139	130	2967.90	2957.50	226.00	0.0460
140	142	2964.82	2956.88	216.00	0.0370
141	128	2979.89	2978.29	319.00	0.0050
142	131	2956.68	2952.77	241.92	-0.0160
143	127	2965.15	2956.85	346.00	0.0240
144	1024	2965.98	2960.25	162.00	0.0350
145	155	2967.40	2953.20	236.00	0.0600
146	1021	2964.54	2963.50	262.03	0.0040
147	132	2966.04	2956.63	346.00	0.0270
147	178	2972.90	2965.20	346.00	0.0220

Manholes			
Manhole No	Rim Elevation	Invert Elevation	Depth
100	2959.17	2936.09	23.08
101	2955.10	2937.47	17.63
102	2950.68	2938.54	12.14
103	2948.00	2938.81	9.19
104	2945.21	2940.17	5.04
105	2947.47	2941.51	5.96
106	2953.82	2945.14	8.68
107	2955.56	2947.94	7.62
108	2961.61	2953.76	7.85
109	2979.20	2962.31	16.89
110	2983.72	2965.84	17.88
111	2980.85	2963.11	17.74
112	2977.47	2964.04	13.43
113	2984.49	2965.59	18.90
114	2986.00	2967.45	18.55
115	2951.95	2944.66	7.29
116	2952.39	2941.24	11.15
117	2963.40	2956.70	6.70
118	2957.15	2946.70	10.45
119	2956.30	2949.94	6.36
120	2956.90	2949.36	7.54
121	-999	2955.48	-999
122	2979.50	2966.69	12.81
123	2982.64	2975.50	7.14
124	2951.94	2944.15	7.79
125	2984.63	2977.80	7.03
126	2960.38	2952.02	8.36
127	2964.55	2956.75	7.80
128	2988.98	2978.09	10.89
129	2977.73	2967.76	9.97
130	2964.20	2957.40	6.80
131	2960.70	2952.67	8.03
132	2963.34	2956.53	6.81
133	2965.97	2957.53	8.44
134	2969.80	2960.52	8.28
135	2971.07	2963.26	7.81
136	2976.30	2968.64	7.66
137	2981.34	2974.40	6.94
138	2961.21	2953.13	8.08
139	2973.98	2967.90	6.08
140	2973.30	2964.82	8.48
141	2993.83	2979.89	13.94
142	2965.70	2956.68	9.02
143	2973.03	2965.15	7.88
144	2975.93	2965.98	9.95
145	2973.48	2967.40	6.08
146	2979.85	2964.54	15.31
147	2973.72	2966.04	7.68
148	2972.80	2963.02	9.78
149	2977.56	2970.30	7.26
150	2980.24	2973.32	6.92
151	2977.61	2969.61	8.00
152	2987.85	2979.37	8.48
153	2989.33	2981.22	8.11
154	2969.80	2960.85	8.95

Cleanouts	
Cleanout No	Rim Elevation
300	2946.90
301	2985.64

SEE MAP AA45

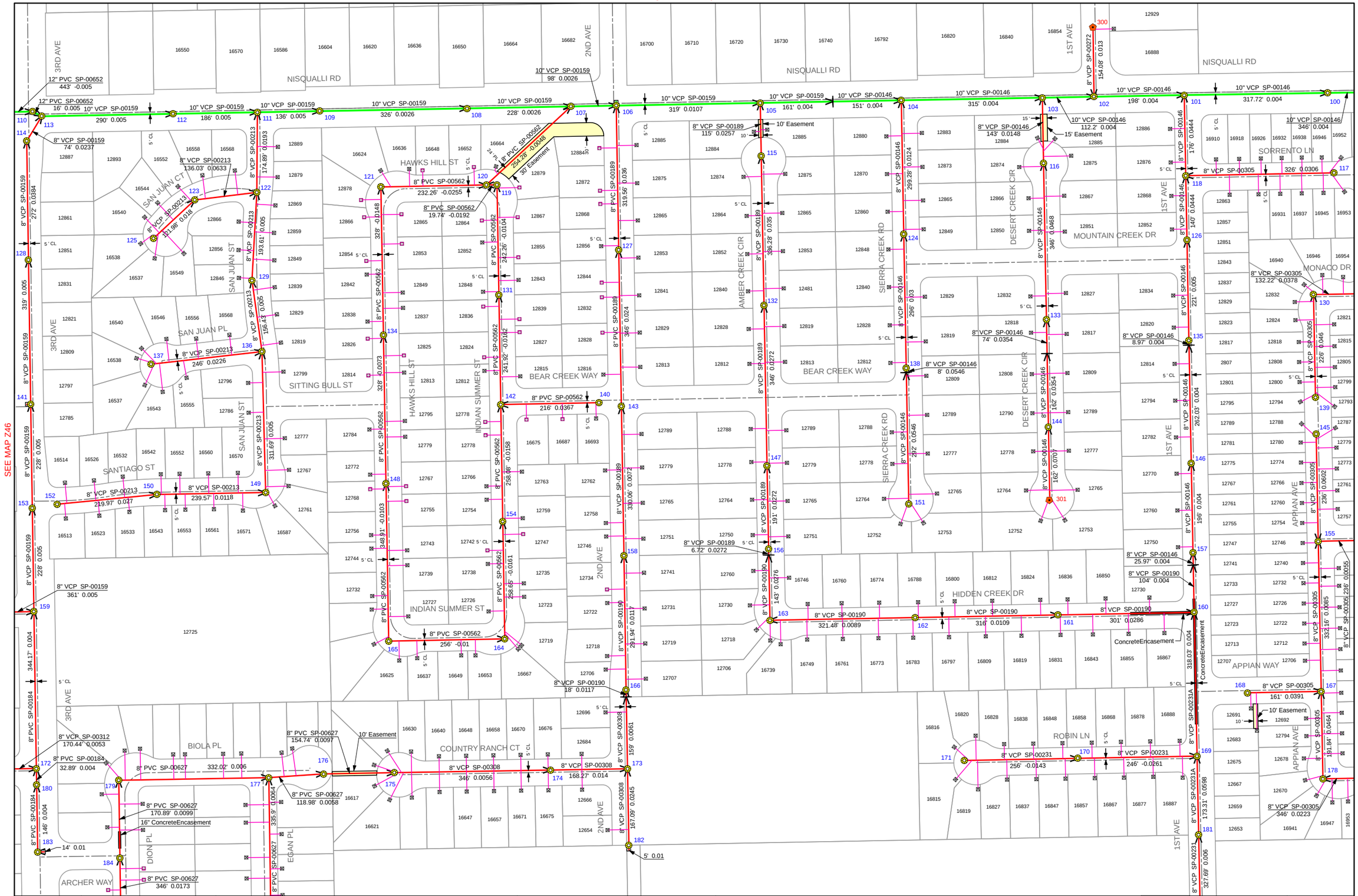

AA46	Scale: 1" = 200' NOT FOR CONSTRUCTION USE	CITY OF VICTORVILLE	Sewer Atlas Book	DISCLAIMER This Map and accompanying Datasheet represent a visual aid intended to assist City of Victorville personnel with the management of Sewer System facilities. Data provided hereon is not a guarantee of actual field conditions nor a substitute for record drawings and field verification.	July 2007	AA46

SEE MAP AA47

Pipeline, Manhole and Cleanout Data of Tile AA46

Pipelines					
Upstream Manhole	Downstream Manhole	Upstream Invert	Downstream Invert	Pipe Length	Slope
148	134	2963.02	2960.62	328.00	-0.0070
149	136	2970.30	2968.74	311.69	0.0050
150	149	2973.32	2970.50	239.57	0.0120
151	1044	2969.61	2953.67	292.00	0.0550
152	150	2979.37	2973.43	219.97	0.0270
153	141	2981.22	2980.09	228.00	0.0050
154	142	2960.85	2956.78	258.08	-0.0160
155	132	2953.10	2951.80	236.00	0.0050
156	147	2971.33	2966.14	191.00	0.0270
157	146	2965.52	2964.74	196.00	0.0040
158	143	2967.64	2965.25	330.06	0.0070
159	153	2982.46	2981.32	228.00	0.0050
160	1147	2966.24	2965.82	104.00	0.0040
161	160	2974.95	2966.34	301.00	0.0290
162	161	2978.50	2975.05	316.00	0.0110
162	163	2978.50	2975.65	321.48	0.0090
163	1144	2975.55	2971.61	143.00	0.0280
164	154	2965.10	2960.95	258.65	-0.0160
165	164	2967.86	2965.30	256.00	-0.0100
165	148	2966.71	2963.12	348.91	-0.0100
166	158	2971.17	2967.74	291.94	0.0120
167	155	2956.10	2953.30	332.16	0.0090
168	167	2962.60	2956.30	161.00	0.0390
169	160	2967.01	2966.34	318.03	0.0040
170	169	2974.26	2967.83	246.00	-0.0260
171	170	2978.02	2974.36	256.00	-0.0140
172	159	2983.92	2982.56	344.17	0.0040
173	1210	2972.70	2971.73	159.00	0.0060
174	173	2975.25	2972.90	168.27	0.0140
175	174	2977.30	2975.35	346.00	0.0060
176	175	2978.90	2977.40	154.74	0.0100
177	176	2979.80	2979.10	118.98	0.0060
178	167	2965.10	2956.20	191.84	0.0460
179	177	2981.90	2979.90	332.02	0.0060
180	172	2984.00	2983.95	32.89	0.0040
181	169	2978.20	2967.83	173.31	0.0600
182	173	2976.90	2972.80	167.09	0.0250
183	180	2984.95	2984.20	146.00	0.0040
184	179	2983.80	2982.10	170.89	0.0100
300	102	2941.10	2939.10	154.08	0.0130
301	144	2977.64	2966.18	162.00	0.0710
901	106	2945.26	2945.24	2.00	0.0100
902	104	2940.87	2940.27	151.00	0.0040
1021	135	2963.50	2963.46	8.97	0.0040
1024	133	2960.29	2957.63	74.00	0.0350
1044	138	2953.67	2953.23	8.00	0.0550
1061	141	2980.10	2980.08	2.00	0.0100
1144	156	2971.61	2971.43	6.72	0.0270
1147	157	2965.82	2965.72	25.97	0.0040
1210	166	2971.48	2971.27	18.00	0.0120
1269	182	2977.05	2977.00	5.00	0.0100
1270	183	2985.34	2985.20	14.00	0.0100

Manholes			
Manhole No	Rim Elevation	Invert Elevation	Depth
155	2966.50	2953.10	13.40
156	2978.55	2971.33	7.22
157	2976.52	2965.52	11.00
158	2974.80	2967.64	7.16
159	2988.70	2982.46	6.24
160	2971.49	2966.24	5.25
161	2981.93	2974.95	6.97
162	2985.69	2978.50	7.19
163	2981.45	2975.55	5.90
164	2973.30	2965.10	8.20
165	2975.20	2967.86	7.34
166	2978.17	2971.17	7.00
167	2968.10	2956.10	12.00
168	2969.31	2962.60	6.71
169	2975.00	2967.63	7.37
170	2980.23	2974.26	5.97
171	2983.67	2978.02	5.65
172	2995.41	2983.92	11.49
173	2981.03	2972.70	8.33
174	2982.32	2975.25	7.07
175	2984.65	2977.30	7.35
176	2986.14	2978.90	7.24
177	2987.56	2979.80	7.76
178	2971.90	2965.10	6.80
179	2989.77	2981.90	7.87
180	2995.50	2984.10	11.40
181	2978.20	2978.16	4.80
182	2983.90	2976.90	7.00
183	2994.50	2984.95	9.55
184	2991.76	2983.80	7.96

Cleanouts	
Cleanout No	Rim Elevation

SEE MAP AA45

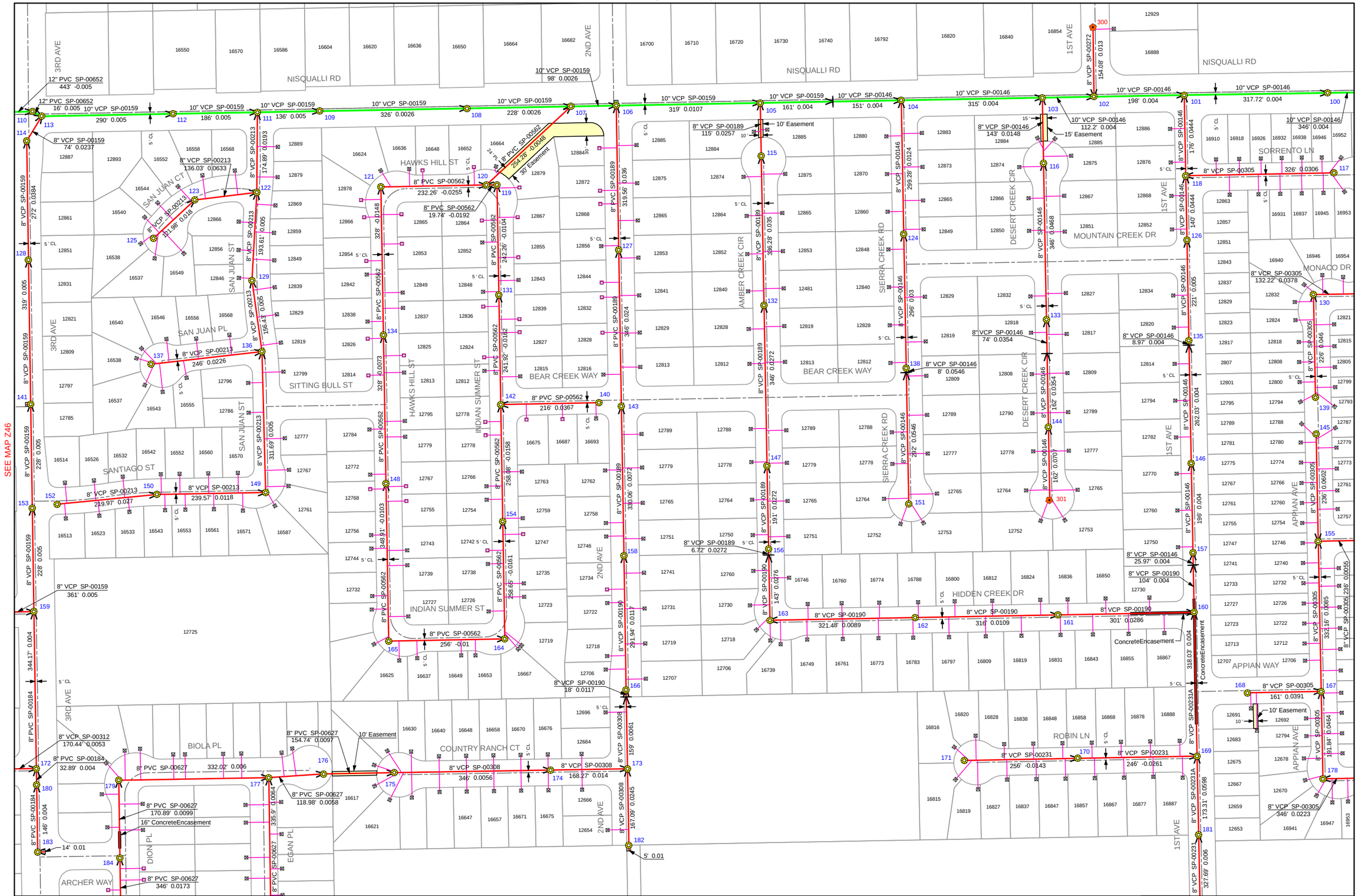

AA46	Scale: 1" = 200' NOT FOR CONSTRUCTION USE	CITY OF VICTORVILLE	Sewer Atlas Book	DISCLAIMER This Map and accompanying Datasheet represent a visual aid intended to assist City of Victorville personnel with the management of Sewer System facilities. Data provided hereon is not a guarantee of actual field conditions nor a substitute for record drawings and field verification.	July 2007	AA46

SEE MAP AA47

Pipeline, Manhole and Cleanout Data of Tile AA47

Pipelines					
Upstream Manhole	Downstream Manhole	Upstream Invert	Downstream Invert	Pipe Length	Slope
100	177	2982.25	2980.10	335.90	0.0060
100	148	3006.80	2997.44	292.95	0.0040
101	181	2680.27	2678.30	327.69	0.0060
102	101	2990.60	2987.60	188.30	0.0160
103	184	2990.00	2984.00	346.00	0.0170
103	154	3015.05	3010.33	281.10	-0.0190
104	100	2985.10	2982.35	346.00	0.0080
105	106	2993.73	2992.70	257.35	0.0040
106	103	2992.50	2990.10	308.00	0.0080
107	104	2991.38	2985.20	154.46	0.0400
107	158	3015.70	3012.10	166.19	0.0230
108	102	3001.30	2990.80	454.25	0.0230
109	107	3001.10	2991.48	264.63	0.0360
110	112	2985.42	2983.67	243.20	0.0070
111	110	2987.17	2985.52	251.00	0.0070
111	120	3003.21	3002.26	237.50	0.0040
112	115	2983.47	2970.40	-999	-999
113	111	2989.01	2987.27	265.18	0.0070
114	113	2990.13	2989.11	156.00	0.0070
115	114	2992.51	2990.23	346.00	0.0070
116	115	2993.75	2992.61	283.81	-0.0040
117	116	2995.27	2993.85	308.19	-0.0050
118	117	2998.83	2995.37	296.00	-0.0120
119	118	3007.48	2998.93	328.35	-0.0260
120	108	3002.06	3001.41	208.50	0.0040
121	112	2984.72	2983.77	238.50	0.0040
122	121	2991.40	2984.92	257.99	0.0250
122	129	3012.20	3007.38	259.89	0.0190
123	122	2997.80	2991.50	256.00	0.0250
124	125	3003.42	2994.51	206.00	0.0430
125	115	2994.31	2992.71	267.99	0.0060
126	125	2996.12	2994.51	190.61	-0.0080
127	126	2997.21	2996.22	246.83	-0.0040
128	127	2998.27	2997.31	215.47	-0.0040
129	120	3007.18	3002.26	257.92	0.0200
130	128	3000.57	2998.37	214.90	-0.0110
131	130	3001.62	3000.67	237.80	-0.0040
132	113	2997.14	2989.21	330.57	0.0240
133	122	2996.40	2991.60	199.65	0.0240
134	123	3002.00	2998.00	198.59	0.0200
135	121	2985.67	2984.82	210.93	0.0040
136	132	2998.80	2997.34	183.00	0.0080
137	149	2986.31	2981.05	314.00	0.0040
138	139	3001.09	2999.65	359.16	0.0040
139	128	2999.45	2998.37	268.94	-0.0040
140	139	3006.14	2999.65	229.27	-0.0280
141	125	2996.23	2995.88	298.01	0.0060
142	140	3007.49	3006.34	229.26	-0.0050
143	136	3000.43	2999.00	179.11	0.0080
144	142	3010.80	3007.69	113.01	-0.0280
145	129	3009.59	3007.38	346.00	0.0070
146	147	3006.82	3001.95	287.86	0.0170
147	143	3001.75	3000.63	140.90	0.0080
148	141	2997.33	2996.33	250.50	0.0040
149	155	2986.55	2986.33	34.00	0.0040

Manholes			
Manhole No	Rim Elevation	Invert Elevation	Depth
100	2989.86	2982.25	7.61
101	2687.28	2680.27	7.01
102	2998.55	2990.60	7.95
103	2997.53	2990.00	7.53
104	2992.73	2985.10	7.63
105	2999.83	2993.73	6.10
106	3001.91	2992.50	9.41
107	2998.80	2991.38	7.42
108	3011.49	3001.30	10.19
109	3008.61	3001.10	7.51
110	2998.84	2985.42	13.42
111	3000.15	2987.17	12.98
112	2997.29	2983.57	13.72
113	3001.53	2989.01	12.52
114	3002.36	2990.13	12.23
115	3005.97	2992.51	13.46
116	3006.60	2993.75	12.85
117	3008.50	2995.27	13.23
118	3010.80	2998.83	11.97
119	3016.10	3007.48	8.62
120	3016.54	3002.16	14.38
121	2993.40	2984.72	8.58
122	2999.83	2991.40	8.43
123	3006.08	2997.80	8.28
124	3009.54	3003.42	6.12
125	3007.56	2994.31	13.25
126	3007.10	2996.12	10.98
127	3008.30	2997.21	11.09
128	3009.20	2998.27	10.93
129	3014.62	3007.28	7.34
130	3010.20	3000.57	9.63
131	3011.10	3001.62	9.48
132	3004.60	2997.14	7.46
133	3002.30	2996.40	5.90
134	3007.89	3002.00	5.89
135	2989.62	2985.67	3.95
136	3006.41	2998.80	7.61
137	2996.47	2988.31	8.16
138	3010.30	3001.09	9.21
139	3018.10	2999.45	18.65
140	3019.18	3006.14	13.04
141	3009.03	2996.23	12.80
142	3017.33	3007.49	9.84
143	3008.47	3000.43	8.04
144	3016.60	3010.80	5.80
145	3017.38	3009.69	7.69
146	3012.81	3006.82	5.99
147	3009.85	3001.75	8.10
148	3012.20	2997.33	14.87
149	-999	2986.55	-999
150	3011.30	3002.41	8.89
151	3017.40	3008.84	8.56
152	3020.60	3012.45	8.15
153	3019.90	3011.64	8.26
154	3018.90	3010.13	8.77

Cleanouts	
Cleanout No	Rim Elevation
300	3005.95
301	3004.85
302	2995.20
303	2997.38
304	2997.39
305	-999
306	-999
307	2998.30
308	-999
309	2995.95
310	2999.60
311	3102.20
312	3102.60
313	3103.10
314	3012.86

SEE MAP AA46

SEE MAP Z47

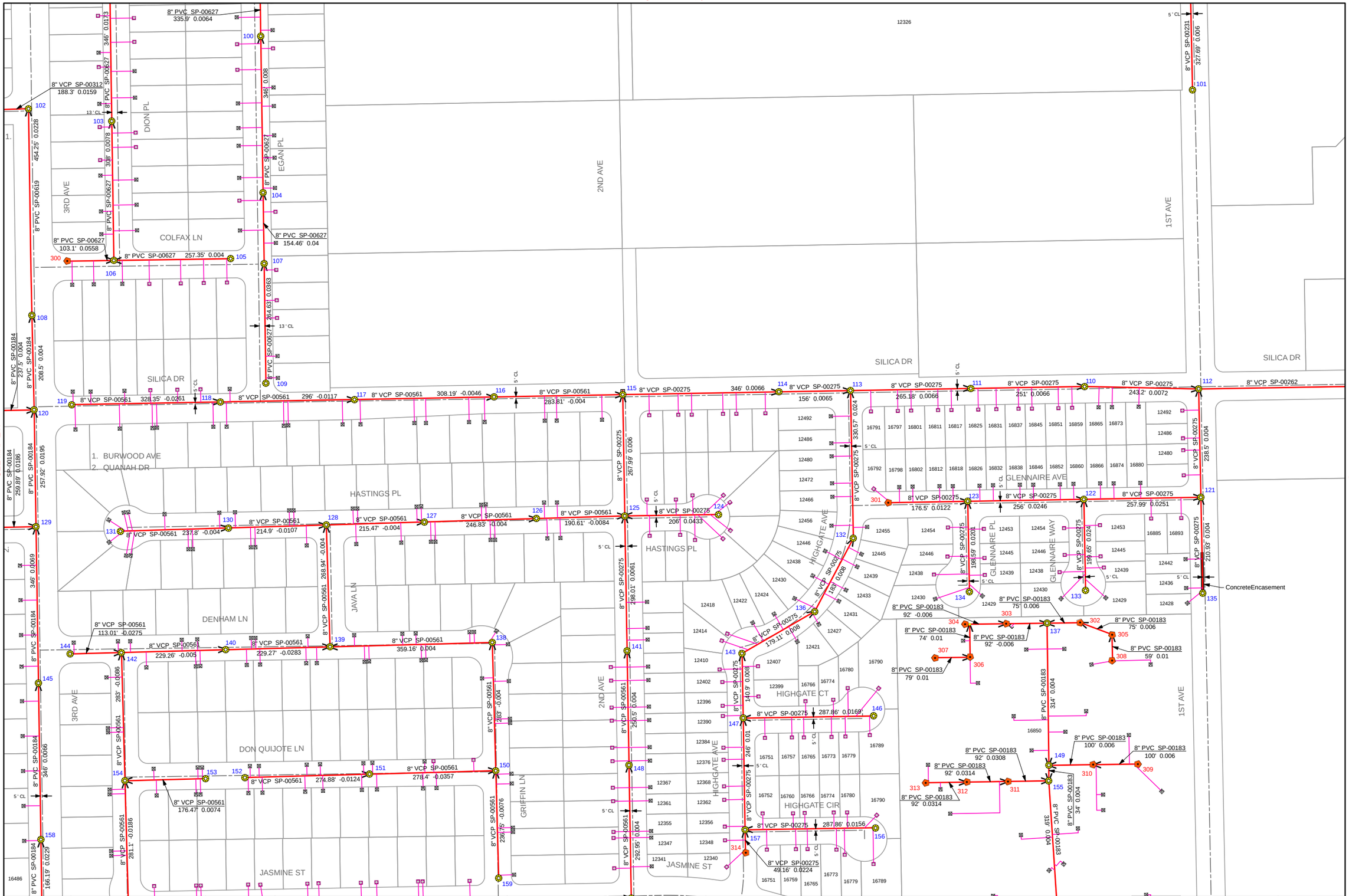

SEE MAP AB47

SEE MAP AA48

AA47	Scale: 1" = 200' NOT FOR CONSTRUCTION USE	CITY OF VICTORVILLE	Sewer Atlas Book	DISCLAIMER This Map and accompanying Datasheet represent a visual aid intended to assist City of Victorville personnel with the management of Sewer System facilities. Data provided hereon is not a guarantee of actual field conditions nor a substitute for record drawings and field verification.	July 2007	AA47

Pipeline, Manhole and Cleanout Data of Tile AA47

Pipelines					
Upstream Manhole	Downstream Manhole	Upstream Invert	Downstream Invert	Pipe Length	Slope
150	138	3002.41	3001.29	283.00	-0.0040
151	150	3008.84	2998.91	278.40	-0.0360
152	151	3012.45	3009.04	274.88	-0.0120
153	154	3011.64	3010.33	176.47	0.0070
154	142	3010.13	3007.69	283.00	-0.0090
155	109	2986.23	2985.47	319.00	0.0040
156	157	3009.00	3004.50	287.86	0.0160
157	147	3004.30	3001.85	246.00	0.0100
158	145	3011.90	3009.79	346.00	0.0070
159	150	3008.06	3002.52	236.75	-0.0080
300	106	2999.45	2992.70	103.10	0.0560
301	123	3000.06	2997.90	176.50	0.0120
302	137	2988.96	2988.51	75.00	0.0060
303	137	2989.06	2988.51	92.00	-0.0060
304	1093	2989.60	2989.54	10.00	-0.0060
305	302	2989.39	2988.96	75.00	0.0060
306	1093	2990.28	2989.54	74.00	0.0100
307	306	2991.07	2990.28	79.00	0.0100
308	305	2989.55	2988.96	59.00	0.0100
309	310	2988.33	2987.75	100.00	0.0060
310	149	2987.75	2987.15	100.00	0.0060
311	155	2989.76	2986.93	92.00	0.0310
312	311	2992.65	2989.76	92.00	0.0310
313	312	2995.53	2992.65	92.00	0.0310
314	157	3005.50	3004.40	49.16	0.0220
961	115	2992.99	2992.91	8.00	0.0100
1093	303	2989.54	2989.06	92.00	-0.0060

Manholes			
Manhole No	Rim Elevation	Invert Elevation	Depth
155	-999	2986.23	-999
156	3015.14	3009.00	6.14
157	3012.36	3004.30	8.06
158	3019.65	3012.00	7.65
159	3012.80	3008.06	4.74

Cleanouts	
Cleanout No	Rim Elevation

SEE MAP AA46

SEE MAP Z47

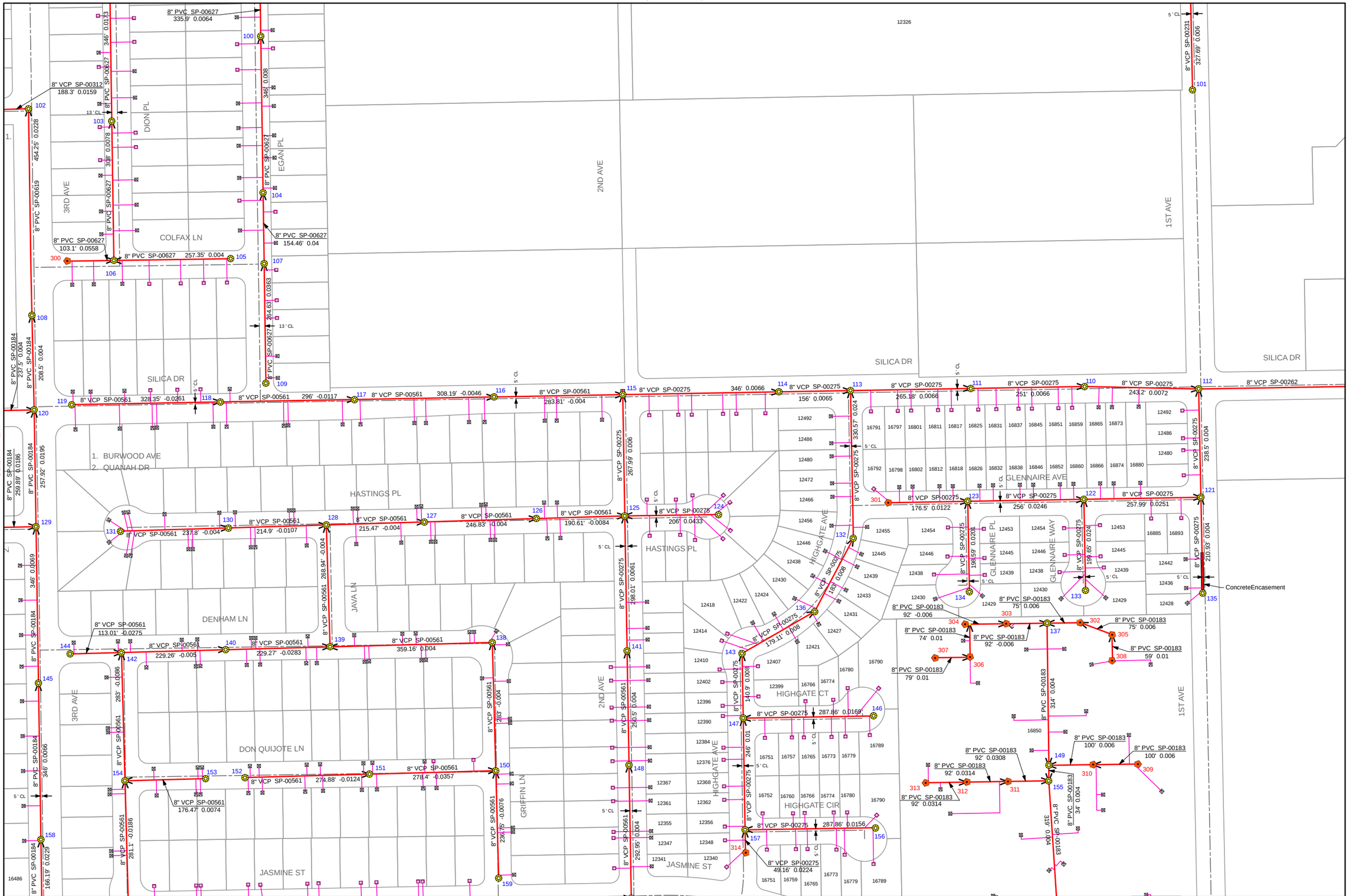

SEE MAP AB47

SEE MAP AA48

AA47	Scale: 1" = 200' NOT FOR CONSTRUCTION USE	CITY OF VICTORVILLE	Sewer Atlas Book	DISCLAIMER This Map and accompanying Datasheet represent a visual aid intended to assist City of Victorville personnel with the management of Sewer System facilities. Data provided hereon is not a guarantee of actual field conditions nor a substitute for record drawings and field verification.	July 2007	AA47

Pipeline, Manhole and Cleanout Data of Tile AA48

Pipelines					
Upstream Manhole	Downstream Manhole	Upstream Invert	Downstream Invert	Pipe Length	Slope
100	148	3006.80	2997.44	292.95	0.0040
100	106	3000.05	2998.28	345.50	-0.0080
101	100	2999.86	2998.81	262.37	0.0010
102	101	3004.21	2999.96	280.92	0.0150
102	107	3020.20	3015.90	258.00	0.0170
103	154	3015.05	3010.33	281.10	-0.0190
104	102	3008.08	3004.31	271.90	0.0140
105	104	3013.61	3008.18	271.90	0.0200
106	110	2998.18	2988.70	256.00	-0.0370
107	158	3015.70	3012.10	166.19	0.0230
108	104	2983.71	2979.86	960.15	0.0040
109	108	2985.27	2983.89	346.00	0.0040
110	109	2986.75	2985.37	346.00	0.0040
111	107	3022.00	3015.90	229.39	0.0280
112	100	3002.90	3000.15	343.50	-0.0080
113	111	3024.60	3022.20	350.00	0.0070
114	112	3005.90	3003.00	296.00	-0.0100
115	113	3026.90	3024.80	238.82	0.0100
116	114	3012.08	3006.00	296.00	-0.0210
155	109	2986.23	2985.47	319.00	0.0040
945	116	3013.25	3012.90	35.00	0.0100
946	116	3012.31	3012.18	5.00	-0.0260

Manholes			
Manhole No	Rim Elevation	Invert Elevation	Depth
100	3018.42	2998.61	19.81
101	3014.00	2999.86	14.14
102	3017.50	3004.21	13.29
103	3020.79	3015.05	5.74
104	3020.50	3008.08	12.42
105	3020.90	3013.61	7.29
106	3012.29	2998.18	14.11
107	3023.25	3015.80	7.45
108	3001.66	2983.81	17.85
109	2998.26	2985.27	12.99
110	3006.36	2986.75	19.61
111	3029.87	3022.10	7.77
112	3012.60	3002.90	9.70
113	3033.53	3024.70	8.83
114	3014.10	3005.90	8.20
115	3035.36	3027.00	8.36
116	3022.00	3012.08	9.92

Cleanouts	
Cleanout No	Rim Elevation

AA48	Scale: 1" = 200' NOT FOR CONSTRUCTION USE		CITY OF VICTORVILLE	Sewer Atlas Book	DISCLAIMER This Map and accompanying Datasheet represent a visual aid intended to assist City of Victorville personnel with the management of Sewer System facilities. Data provided hereon is not a guarantee of actual field conditions nor a substitute for record drawings and field verification.		July 2007	AA48

Pipeline, Manhole and Cleanout Data of Tile AB30

Pipelines					
Upstream Manhole	Downstream Manhole	Upstream Invert	Downstream Invert	Pipe Length	Slope
100	100	2777.32	2772.46	496.00	0.0100
100	101	2772.42	2767.56	496.00	0.0100
101	103	2767.52	2764.69	496.00	0.0060
102	104	2768.49	2765.83	346.00	0.0080
103	105	2764.65	2761.82	496.00	0.0060
104	106	2765.63	2763.90	346.00	0.0050
105	108	2761.78	2758.96	496.00	0.0060
106	107	2763.70	2761.97	346.00	0.0050
107	100	2761.77	2760.04	350.00	0.0050
108	101	2758.92	2756.53	421.00	0.0060

Manholes			
Manhole No	Rim Elevation	Invert Elevation	Depth
100	-999	2772.42	-999
101	-999	2767.52	-999
102	-999	2768.49	-999
103	-999	2764.65	-999
104	-999	2765.63	-999
105	-999	2761.78	-999
106	-999	2763.70	-999
107	-999	2761.77	-999
108	-999	2758.92	-999

Cleanouts	
Cleanout No	Rim Elevation

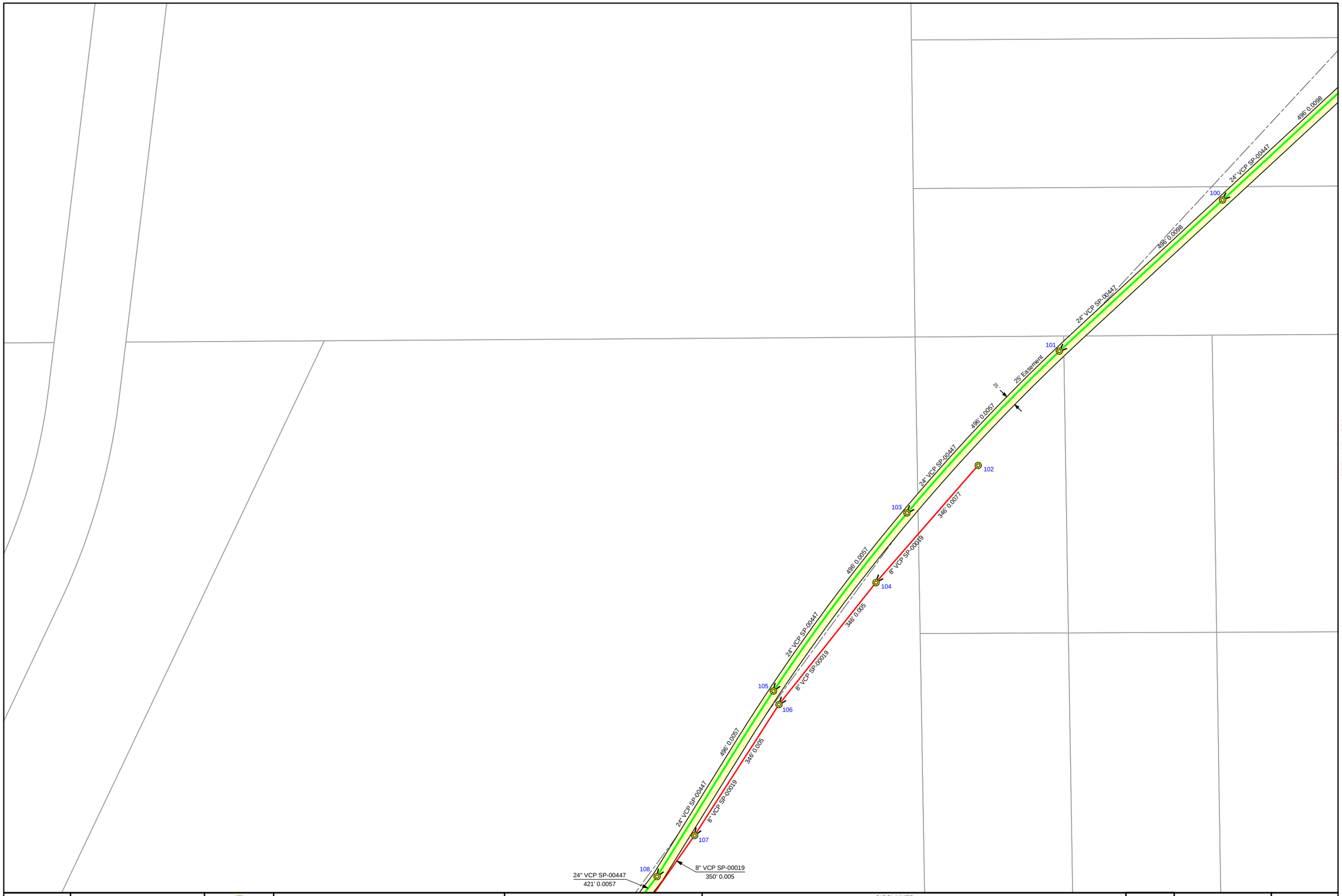

AB30	Scale: 1" = 200' NOT FOR CONSTRUCTION USE	CITY OF VICTORVILLE	Sewer Atlas Book	DISCLAIMER This Map and accompanying Datasheet represent a visual aid intended to assist City of Victorville personnel with the management of Sewer System facilities. Data provided hereon is not a guarantee of actual field conditions nor a substitute for record drawings and field verification.	November 2006	AB30

SEE MAP AB31

Pipeline, Manhole and Cleanout Data of Tile AB31

Pipelines					
Upstream Manhole	Downstream Manhole	Upstream Invert	Downstream Invert	Pipe Length	Slope
100	102	2759.84	2758.11	350.00	0.0050
101	104	2756.49	2754.10	421.00	0.0060
102	105	2757.91	2756.18	316.62	0.0050
103	106	2792.54	2782.41	309.02	0.0330
104	110	2754.06	2751.24	496.00	0.0060
105	108	2755.93	2754.25	346.00	0.0050
106	109	2782.21	2770.63	324.59	0.0360
107	100	2761.77	2760.04	350.00	0.0050
107	111	2782.79	2768.84	349.19	0.0400
108	101	2758.92	2756.53	421.00	0.0060
108	113	2754.05	2752.22	261.48	0.0070
109	112	2770.43	2760.80	209.39	0.0460
110	124	2751.20	2738.80	496.00	0.0250
111	114	2768.64	2762.42	173.81	0.0360
112	121	2760.57	2749.32	296.00	0.0380
113	122	2752.02	2745.84	261.90	0.0310
114	120	2762.22	2756.63	155.15	0.0360
115	116	2792.08	2787.24	165.00	0.0290
116	117	2787.14	2781.67	205.00	0.0290
117	118	2781.47	2772.12	236.00	0.0380
118	119	2771.90	2767.50	361.00	0.0130
119	114	2767.30	2762.42	167.00	0.0290
120	121	2756.43	2749.32	293.00	0.0240
121	122	2749.12	2745.84	140.86	0.0240
122	123	2745.64	2744.45	46.00	0.0240
123	129	2744.34	2739.15	240.34	0.0220
124	125	2738.60	2730.34	335.00	0.0250
125	100	2730.30	2721.92	335.00	0.0250
126	132	2785.23	2783.45	356.00	0.0050
127	128	2770.14	2769.45	73.22	0.0090
128	131	2769.25	2767.56	337.77	0.0050
129	130	2738.95	2736.78	204.00	0.0110
130	107	2736.58	2735.79	204.34	0.0040
131	104	2767.36	2766.78	112.00	0.0050
132	101	2783.25	2782.67	114.00	0.0050
300	107	2788.29	2782.99	133.00	0.0400
900	103	2793.00	2792.74	8.00	0.0330
981	115	2792.51	2792.28	8.00	0.0100
990	115	2792.51	2792.28	8.00	0.0290

Manholes			
Manhole No	Rim Elevation	Invert Elevation	Depth
100	-999	2759.84	-999
101	-999	2756.49	-999
102	-999	2757.91	-999
103	-999	2792.54	-999
104	-999	2754.06	-999
105	-999	2755.93	-999
106	-999	2782.21	-999
107	-999	2782.89	-999
108	-999	2754.05	-999
109	-999	2770.43	-999
110	-999	2751.20	-999
111	-999	2768.64	-999
112	-999	2760.57	-999
113	-999	2752.02	-999
114	-999	2762.22	-999
115	-999	2792.08	-999
116	-999	2787.24	-999
117	-999	2781.47	-999
118	-999	2771.90	-999
119	-999	2767.30	-999
120	-999	2756.43	-999
121	-999	2749.12	-999
122	-999	2743.65	-999
123	-999	2744.34	-999
124	-999	2738.60	-999
125	-999	2730.30	-999
126	-999	2785.23	-999
127	-999	2770.14	-999
128	-999	2769.25	-999
129	-999	2738.95	-999
130	-999	2736.58	-999
131	-999	2767.36	-999
132	-999	2783.25	-999

Cleanouts	
Cleanout No	Rim Elevation
300	-999

AB31	Scale: 1" = 200' NOT FOR CONSTRUCTION USE		CITY OF VICTORVILLE	Sewer Atlas Book	DISCLAIMER This Map and accompanying Datasheet represent a visual aid intended to assist City of Victorville personnel with the management of Sewer System facilities. Data provided hereon is not a guarantee of actual field conditions nor a substitute for record drawings and field verification.	July 2007	AB31

Pipeline, Manhole and Cleanout Data of Tile AB32

Pipelines					
Upstream Manhole	Downstream Manhole	Upstream Invert	Downstream Invert	Pipe Length	Slope
100	101	2790.90	2782.67	168.27	0.0430
101	102	2782.57	2779.68	89.00	0.0430
102	103	2779.48	2770.21	216.00	0.0430
103	104	2770.01	2766.78	86.00	0.0360
104	105	2766.68	2757.56	256.00	0.0360
105	106	2757.36	2744.21	346.00	0.0380
106	107	2744.01	2735.78	346.00	0.0260
107	108	2735.59	2733.99	167.21	0.0100
108	109	2733.79	2731.21	274.86	0.0100
109	110	2731.01	2728.10	308.59	0.0100
110	111	2727.88	2723.34	288.00	0.0160
111	112	2723.14	2713.19	346.00	0.0290
112	103	2713.09	2705.49	346.00	0.0220
113	114	2784.10	2774.41	346.00	0.0280
114	116	2774.21	2764.52	321.00	0.0280
115	117	2727.93	2726.00	321.00	0.0080
116	122	2764.32	2753.94	346.00	0.0300
117	118	2725.13	2724.22	122.00	0.0080
118	120	2724.10	2723.72	50.00	0.0080
119	958	2739.84	2731.44	174.91	0.0480
120	121	2724.60	2723.69	125.77	0.0080
121	101	2723.49	2720.33	248.52	0.0130
122	123	2753.74	2752.14	40.00	0.0400
123	100	2750.06	2740.72	233.48	0.0400
130	107	2736.58	2735.79	204.34	0.0040
131	104	2767.36	2766.78	112.00	0.0050
132	101	2783.25	2782.67	114.00	0.0050
300	113	2789.51	2784.30	186.00	0.0280
906	100	2791.04	2790.70	8.00	0.0430
945	115	2728.19	2728.13	8.00	0.0080
946	115	2728.21	2728.13	8.00	0.0100
953	956	2725.80	2724.80	175.10	0.0060
957	119	2740.18	2740.10	8.00	0.0100
958	120	2731.44	2724.80	138.00	0.0480
960	119	2740.18	2740.10	8.00	0.0100
962	958	2731.94	2731.44	50.00	0.0100

Manholes			
Manhole No	Rim Elevation	Invert Elevation	Depth
100	-999	2790.90	-999
101	-999	2782.67	-999
102	-999	2779.58	-999
103	-999	2770.01	-999
104	-999	2766.88	-999
105	-999	2757.36	-999
106	-999	2744.01	-999
107	-999	2735.59	-999
108	-999	2733.89	-999
109	-999	2731.11	-999
110	-999	2727.88	-999
111	-999	2723.24	-999
112	-999	2713.09	-999
113	-999	2784.10	-999
114	-999	2774.21	-999
115	-999	2727.93	-999
116	-999	2764.32	-999
117	-999	2725.13	-999
118	-999	2724.10	-999
119	-999	2739.84	-999
120	-999	2723.72	-999
121	-999	2723.59	-999
122	-999	2753.74	-999
123	-999	2750.06	-999

Cleanouts	
Cleanout No	Rim Elevation
300	-999

AB32	Scale: 1" = 200' NOT FOR CONSTRUCTION USE		CITY OF VICTORVILLE	Sewer Atlas Book	DISCLAIMER This Map and accompanying Datasheet represent a visual aid intended to assist City of Victorville personnel with the management of Sewer System facilities. Data provided hereon is not a guarantee of actual field conditions nor a substitute for record drawings and field verification.		July 2007	AB32

Pipeline, Manhole and Cleanout Data of Tile AB33

Pipelines					
Upstream Manhole	Downstream Manhole	Upstream Invert	Downstream Invert	Pipe Length	Slope
100	106	2740.52	2735.15	193.52	0.0280
100	122	2687.64	2687.51	82.43	0.0040
101	906	2720.13	2717.58	78.59	0.0330
102	103	2708.80	2703.60	346.00	0.0150
103	104	2703.38	2677.40	121.00	0.2150
104	105	2681.02	2680.48	290.83	0.0020
105	100	2680.28	2679.87	271.00	0.0020
106	111	2734.95	2727.20	278.23	0.0280
107	104	2681.75	2681.24	276.17	0.0020
108	109	2709.11	2700.80	277.14	0.0300
109	110	2700.57	2680.00	121.00	0.1700
110	107	2682.31	2681.95	251.33	0.0020
111	113	2727.00	2722.27	188.77	0.0250
112	110	2682.85	2682.51	240.67	0.0020
113	115	2722.07	2716.15	296.00	0.0200
114	112	2683.56	2683.05	274.80	0.0020
115	117	2715.95	2706.19	348.46	0.0280
116	114	2684.36	2683.66	334.80	0.0020
117	118	2705.99	2703.87	78.54	0.0270
118	120	2703.67	2700.12	296.00	0.0120
119	116	2685.03	2684.56	303.40	0.0020
120	101	2699.92	2696.66	296.00	0.0110
121	101	2723.49	2720.33	248.52	0.0130
121	119	2685.80	2685.23	279.79	0.0020
122	121	2687.31	2686.00	219.50	0.0060
123	100	2750.06	2740.72	233.48	0.0400
300	101	2720.48	2720.33	118.00	0.0040
301	906	2719.68	2717.58	210.00	0.0100
906	102	2717.58	2709.00	264.00	0.0330
921	108	2709.48	2709.40	8.00	0.0100

Manholes			
Manhole No	Rim Elevation	Invert Elevation	Depth
100	-999	2740.52	-999
101	-999	2720.33	-999
102	-999	2708.80	-999
103	-999	2703.38	-999
104	-999	2681.02	-999
105	-999	2680.38	-999
106	-999	2735.05	-999
107	-999	2681.85	-999
108	-999	2709.11	-999
109	-999	2700.57	-999
110	-999	2682.41	-999
111	-999	2727.00	-999
112	-999	2682.95	-999
113	-999	2722.07	-999
114	-999	2683.56	-999
115	-999	2715.95	-999
116	-999	2684.46	-999
117	-999	2705.99	-999
118	-999	2703.67	-999
119	-999	2685.13	-999
120	-999	2699.92	-999
121	-999	2685.80	-999
122	-999	2687.31	-999

Cleanouts	
Cleanout No	Rim Elevation
300	-999
301	-999

SEE MAP AB32

SEE MAP AA33

SEE MAP AB34

AB33	Scale: 1" = 200' NOT FOR CONSTRUCTION USE		CITY OF VICTORVILLE	Sewer Atlas Book	DISCLAIMER This Map and accompanying Datasheet represent a visual aid intended to assist City of Victorville personnel with the management of Sewer System facilities. Data provided hereon is not a guarantee of actual field conditions nor a substitute for record drawings and field verification.		July 2007	AB33

Pipeline, Manhole and Cleanout Data of Tile AB34

Pipelines					
Upstream Manhole	Downstream Manhole	Upstream Invert	Downstream Invert	Pipe Length	Slope
100	122	2687.64	2687.51	82.43	0.0040
100	110	2697.12	2696.02	321.00	0.0040
101	100	2696.46	2688.20	236.00	0.0350
102	100	2688.70	2688.04	252.28	0.0030
103	102	2689.26	2688.90	152.86	0.0030
104	103	2689.66	2689.46	66.00	0.0030
105	104	2690.00	2689.86	46.00	0.0030
106	105	2690.98	2690.20	219.14	0.0040
107	106	2692.32	2691.18	307.84	0.0040
108	107	2693.34	2692.50	234.16	0.0040
109	108	2694.40	2693.54	234.16	0.0040
110	109	2695.82	2694.60	328.65	0.0040
120	101	2699.92	2696.66	296.00	0.0110
909	105	2690.48	2690.40	8.00	0.0100
910	106	2691.26	2691.18	8.00	0.0100
913	107	2692.78	2692.70	8.00	0.0100
916	108	2693.78	2693.70	8.00	0.0100

Manholes			
Manhole No	Rim Elevation	Invert Elevation	Depth
100	-999	2687.64	-999
101	-999	2696.46	-999
102	-999	2688.80	-999
103	-999	2689.26	-999
104	-999	2689.66	-999
105	-999	2690.00	-999
106	-999	2691.08	-999
107	-999	2692.32	-999
108	-999	2693.44	-999
109	-999	2694.40	-999
110	-999	2695.92	-999

Cleanouts	
Cleanout No	Rim Elevation

SEE MAP AB33

SEE MAP AA34

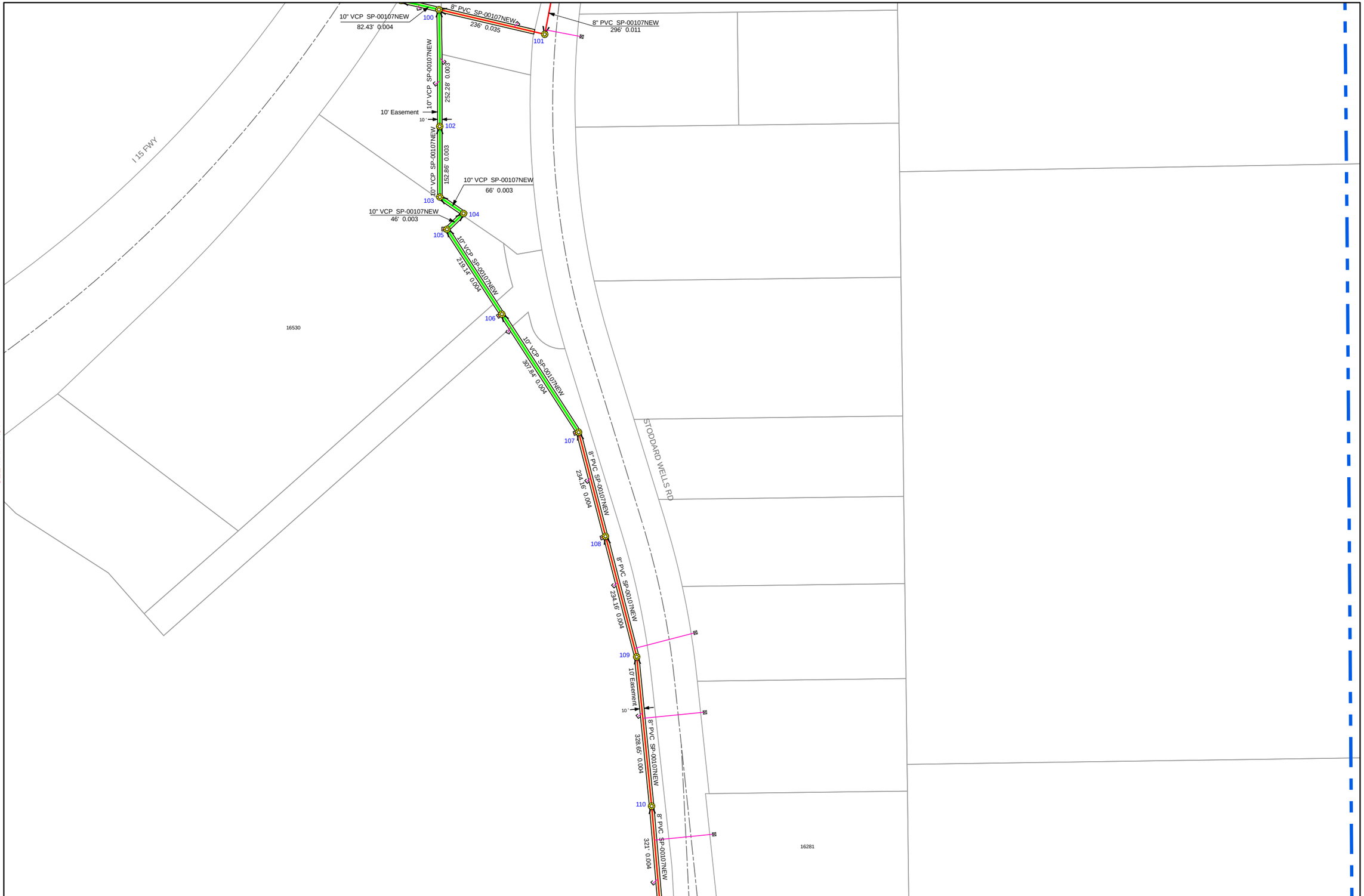

SEE MAP AB35

AB34	Scale: 1" = 200' NOT FOR CONSTRUCTION USE		CITY OF VICTORVILLE	Sewer Atlas Book	DISCLAIMER This Map and accompanying Datasheet represent a visual aid intended to assist City of Victorville personnel with the management of Sewer System facilities. Data provided hereon is not a guarantee of actual field conditions nor a substitute for record drawings and field verification.		July 2007	AB34

Pipeline, Manhole and Cleanout Data of Tile AB35

Pipelines					
Upstream Manhole	Downstream Manhole	Upstream Invert	Downstream Invert	Pipe Length	Slope
100	110	2697.12	2696.02	321.00	0.0040
100	108	2706.77	2705.24	326.99	0.0040
101	100	2698.42	2697.32	321.00	0.0040
102	906	2699.72	2698.63	321.00	0.0040
103	101	2699.71	2698.49	321.00	0.0040
104	102	2700.39	2699.92	119.00	0.0040
105	103	2701.02	2699.81	318.56	0.0040
106	105	2702.40	2700.92	270.91	0.0040
107	106	2703.82	2702.60	327.33	0.0040
108	107	2705.24	2704.00	338.22	0.0040
907	104	2700.95	2699.92	214.40	0.0040
909	106	2702.68	2702.60	8.00	0.0100
910	107	2704.08	2704.00	8.00	0.0100
911	108	2705.30	2705.24	6.00	0.0100
912	108	2705.32	2705.24	8.00	0.0100

Manholes			
Manhole No	Rim Elevation	Invert Elevation	Depth
100	-999	2697.22	-999
101	2706.48	2698.39	8.09
102	-999	2699.82	-999
103	2708.20	2699.71	8.49
104	-999	2699.82	-999
105	2708.64	2701.02	7.62
106	-999	2702.50	-999
107	-999	2703.82	-999
108	-999	2705.34	-999

Cleanouts	
Cleanout No	Rim Elevation

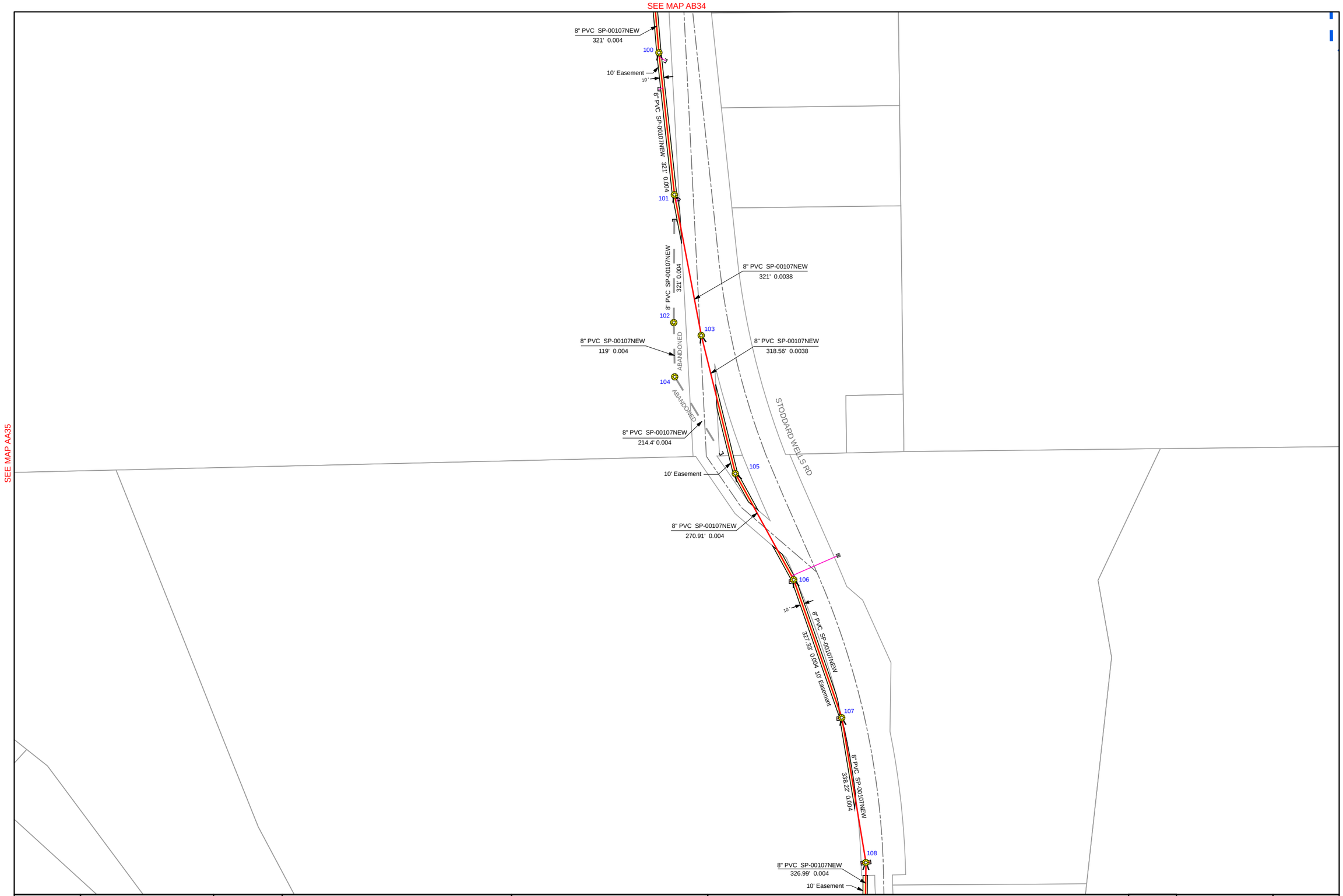

AB35	Scale: 1" = 200' NOT FOR CONSTRUCTION USE		CITY OF VICTORVILLE	Sewer Atlas Book	DISCLAIMER This Map and accompanying Datasheet represent a visual aid intended to assist City of Victorville personnel with the management of Sewer System facilities. Data provided hereon is not a guarantee of actual field conditions nor a substitute for record drawings and field verification.		July 2007	AB35

Pipeline, Manhole and Cleanout Data of Tile AB36

Pipelines					
Upstream Manhole	Downstream Manhole	Upstream Invert	Downstream Invert	Pipe Length	Slope
100	108	2706.77	2705.24	326.99	0.0040
100	114	-999	-999	-999	-999
101	100	2707.96	2706.57	244.84	0.0040
101	113	2720.35	2718.50	213.40	0.0090
102	101	2710.90	2708.16	217.62	0.0090
103	104	2708.08	2706.30	108.00	0.0160
104	121	2706.06	2704.68	341.00	0.0040
105	102	2735.76	2711.10	348.94	0.0830
106	104	2706.42	2706.18	56.40	0.0040
107	106	2707.94	2706.53	336.00	0.0040
108	105	2739.89	2735.96	328.50	0.0140
109	107	2709.33	2708.34	270.00	0.0040
110	107	2709.54	2708.16	350.48	0.0040
111	110	2710.24	2709.74	37.40	0.0040
112	111	2710.72	2710.44	66.67	0.0040
112	957	-999	-999	-999	-999
113	111	2718.40	2710.64	371.70	0.0210
114	112	-999	-999	-999	-999
114	102	-999	-999	-999	-999
300	1051	-999	-999	194.00	-999
900	100	2706.78	2706.77	8.00	0.0100
901	101	2708.24	2708.16	8.00	0.0100
902	102	2711.08	2711.00	8.00	0.0100
931	105	2735.94	2735.86	8.00	0.0100
947	108	2740.08	2740.00	8.00	0.0100
948	108	2740.08	2740.00	8.00	0.0100
956	155	-999	-999	-999	-999
957	956	-999	-999	-999	-999

Manholes			
Manhole No	Rim Elevation	Invert Elevation	Depth
100	-999	-999	-999
101	-999	-999	-999
102	-999	-999	-999
103	2712.28	2708.08	4.20
104	2714.19	2706.06	8.13
105	-999	2735.76	-999
106	2714.41	2706.42	7.99
107	2715.43	2707.94	7.49
108	-999	2739.89	-999
109	2716.53	2709.43	7.10
110	2716.80	2709.64	7.16
111	2717.00	2710.34	6.66
112	2719.24	2710.72	8.52
113	-999	2718.40	-999
114	-999	-999	-999

Cleanouts	
Cleanout No	Rim Elevation
300	-999

SEE MAP AB35

AB36	Scale: 1" = 200' NOT FOR CONSTRUCTION USE		CITY OF VICTORVILLE	Sewer Atlas Book	DISCLAIMER This Map and accompanying Datasheet represent a visual aid intended to assist City of Victorville personnel with the management of Sewer System facilities. Data provided hereon is not a guarantee of actual field conditions nor a substitute for record drawings and field verification.		July 2007	AB36

SEE MAP AB37

Pipeline, Manhole and Cleanout Data of Tile AB37

Pipelines					
Upstream Manhole	Downstream Manhole	Upstream Invert	Downstream Invert	Pipe Length	Slope
100	114	-999	-999	-999	-999
101	113	2720.35	2718.50	213.40	0.0090
102	162	2717.67	2716.35	356.00	0.0040
103	102	-999	-999	-999	-999
104	101	-999	-999	-999	-999
105	165	2724.08	2719.81	354.00	0.0120
106	105	2724.67	2724.58	6.00	0.0150
106	102	2723.96	2717.87	162.00	0.0380
107	104	-999	-999	-999	-999
109	104	-999	-999	-999	-999
109	910	-999	-999	-999	-999
110	103	-999	-999	-999	-999
110	107	-999	-999	-999	-999
111	108	2738.40	2737.72	73.00	0.0090
112	111	2739.81	2738.30	151.01	0.0100
113	109	-999	-999	-999	-999
114	102	-999	-999	-999	-999
114	106	2728.46	2723.96	263.29	0.0150
114	113	-999	-999	-999	-999
115	110	-999	-999	-999	-999
116	111	2758.17	2738.60	381.00	0.0500
116	113	2757.97	2756.90	179.00	0.0060
117	115	2745.93	2744.14	178.01	0.0100
118	114	-999	-999	-999	-999
119	114	-999	-999	-999	-999
120	116	2761.83	2758.27	356.00	0.0100
121	118	-999	-999	-999	-999
122	119	-999	-999	-999	-999
123	120	2766.76	2762.12	193.18	0.0240
124	122	-999	-999	-999	-999
125	914	2806.20	2805.98	8.00	0.0270
130	115	2736.97	2732.81	-999	-999
133	117	2746.62	2745.93	320.20	0.0020
904	905	-999	-999	-999	-999
909	111	2739.06	2738.50	28.00	0.0200
910	909	-999	-999	-999	-999
911	123	2788.21	2767.07	257.82	0.0820
912	911	2798.70	2788.21	100.00	0.1050
913	912	2801.01	2798.71	18.00	0.1280
914	913	2805.98	2801.01	60.00	0.0830

Manholes			
Manhole No	Rim Elevation	Invert Elevation	Depth
100	2727.20	2718.38	8.82
101	-999	2720.35	-999
102	2728.95	2717.77	11.18
103	-999	-999	-999
104	-999	-999	-999
105	2730.88	2724.08	6.80
106	2731.60	2724.06	7.54
107	-999	2727.20	-999
108	2744.50	2737.32	7.18
109	-999	-999	-999
110	-999	-999	-999
111	2746.00	2738.40	7.60
112	-999	-999	-999
113	2765.00	2756.70	8.30
114	-999	-999	-999
115	2740.81	2732.71	8.10
116	2770.20	2757.97	12.23
117	2754.41	2745.93	8.48
118	-999	-999	-999
119	-999	-999	-999
120	2768.80	2761.83	6.97
121	-999	-999	-999
122	-999	-999	-999
123	2775.60	2766.76	8.84
124	-999	-999	-999
125	2812.00	2806.20	5.80

Cleanouts	
Cleanout No	Rim Elevation

SEE MAP AB36

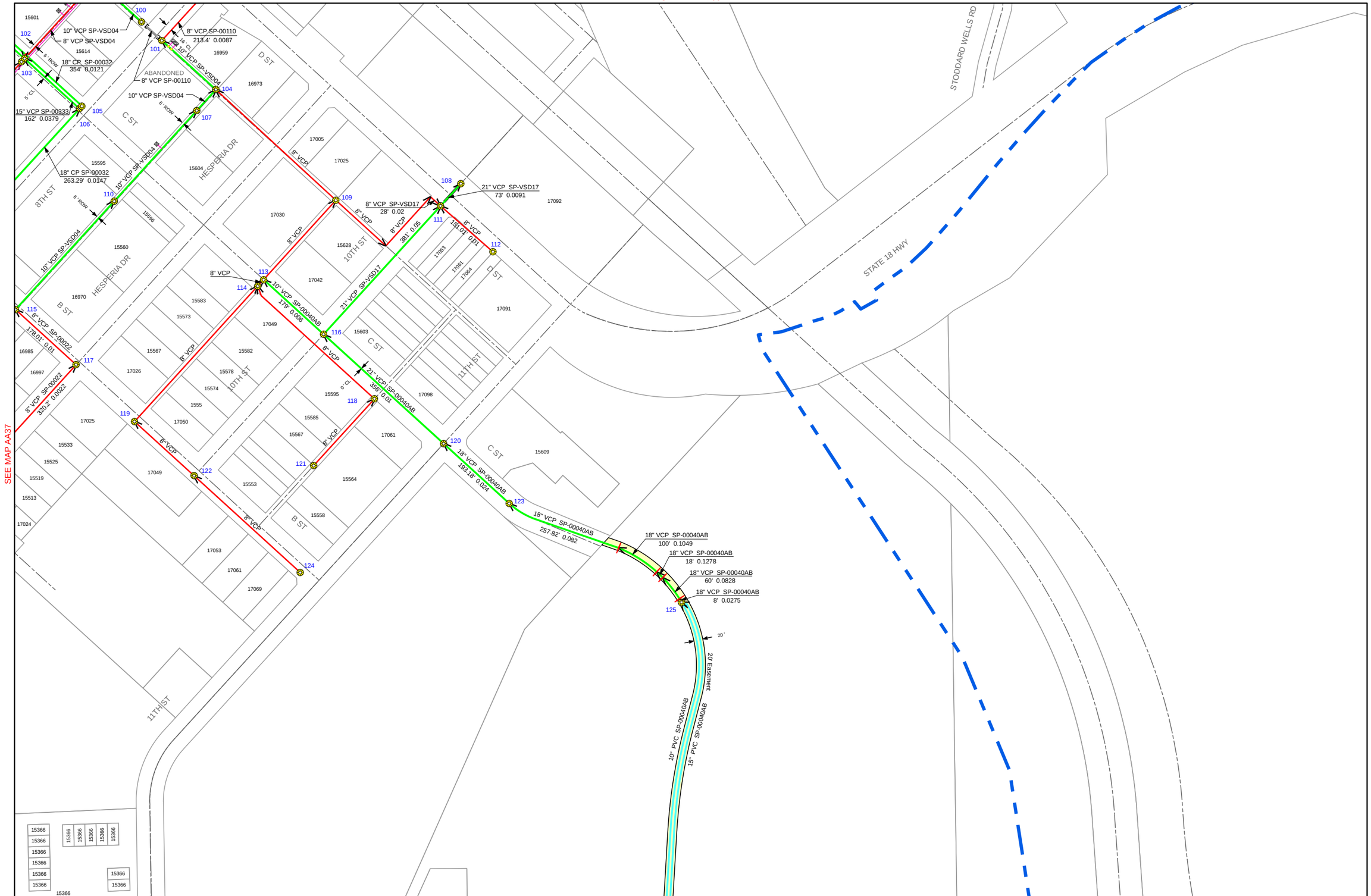

SEE MAP AB38

AB37	Scale: 1" = 200' NOT FOR CONSTRUCTION USE		CITY OF VICTORVILLE	Sewer Atlas Book	DISCLAIMER This Map and accompanying Datasheet represent a visual aid intended to assist City of Victorville personnel with the management of Sewer System facilities. Data provided hereon is not a guarantee of actual field conditions nor a substitute for record drawings and field verification.		July 2007	AB37

Pipeline, Manhole and Cleanout Data of Tile AB38

Pipelines					
Upstream Manhole	Downstream Manhole	Upstream Invert	Downstream Invert	Pipe Length	Slope
100	101	2713.58	2712.39	386.00	0.0030
100	113	2721.65	2720.31	396.00	0.0040
101	700	2712.29	2711.23	343.00	0.0030
102	103	2714.50	2714.16	106.00	0.0030
103	100	2714.06	2713.68	116.00	0.0030
104	106	2871.30	2870.40	226.00	0.0040
105	102	2715.32	2714.60	237.06	0.0030
106	109	2870.30	2869.40	225.43	0.0040
107	105	2716.10	2715.42	224.94	0.0030
108	107	2716.37	2716.20	52.57	0.0030
109	110	2869.20	2868.65	136.57	0.0040
110	144	2867.54	2829.24	341.09	0.1150
111	108	2717.81	2716.49	431.00	0.0030
112	111	2719.17	2717.91	421.00	0.0030
113	112	2720.21	2719.27	321.00	0.0030
905	104	2872.20	2871.40	40.42	0.0200
906	106	2871.00	2870.40	31.00	0.0200
907	109	2869.43	2869.40	8.00	0.0040
908	110	2868.20	2868.00	20.00	0.0100

Manholes			
Manhole No	Rim Elevation	Invert Elevation	Depth
100	-999	2713.58	-999
101	-999	2712.34	-999
102	2726.00	2714.50	11.50
103	-999	2714.06	-999
104	2876.20	2871.30	4.90
105	-999	2715.37	-999
106	2880.20	2870.30	9.90
107	-999	2716.10	-999
108	-999	2716.37	-999
109	2879.60	2869.20	10.40
110	2874.60	2867.54	7.06
111	-999	2717.86	-999
112	-999	2719.22	-999
113	2728.00	2720.26	7.74

Cleanouts	
Cleanout No	Rim Elevation

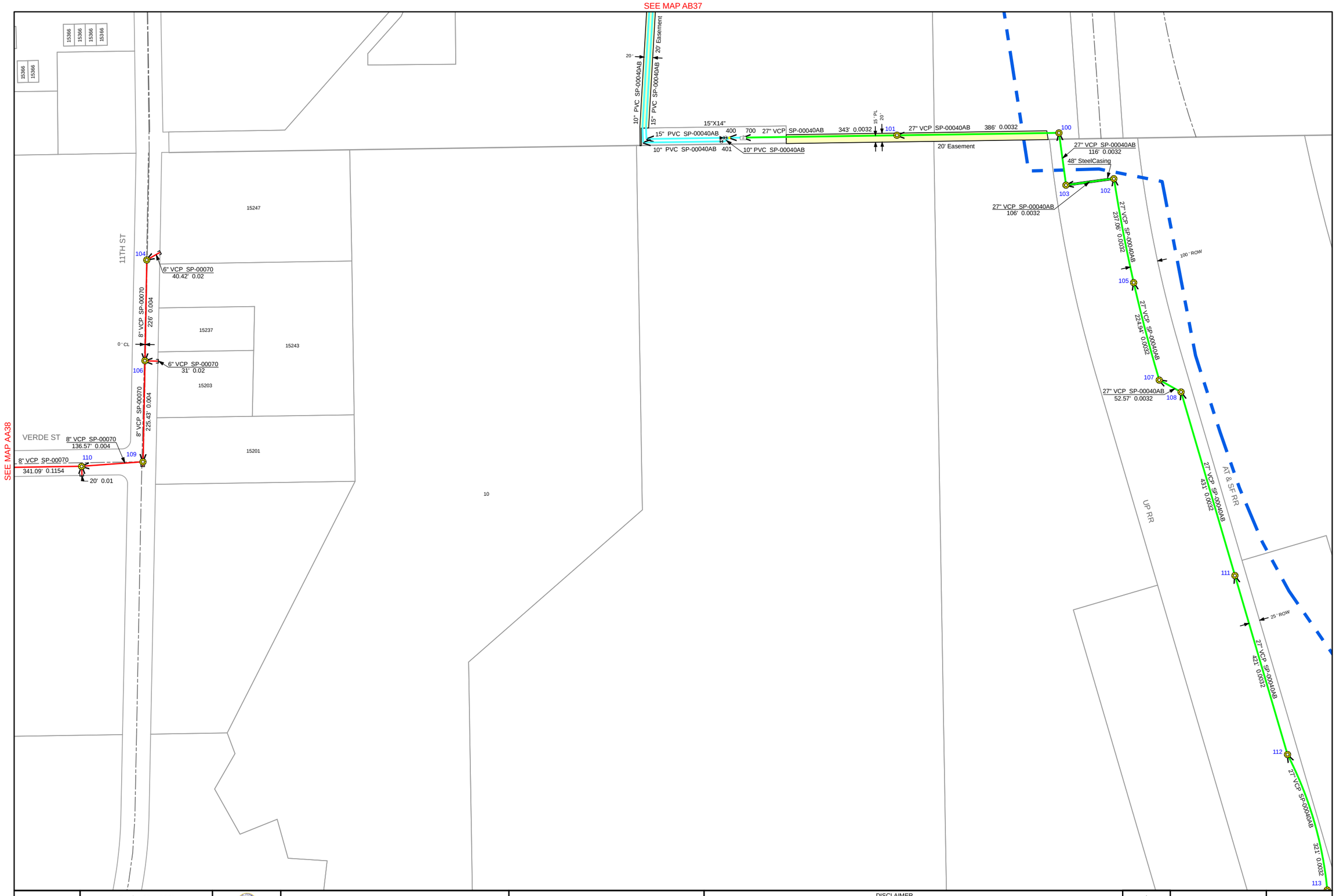

AB38	Scale: 1" = 200' NOT FOR CONSTRUCTION USE		CITY OF VICTORVILLE	Sewer Atlas Book	DISCLAIMER This Map and accompanying Datasheet represent a visual aid intended to assist City of Victorville personnel with the management of Sewer System facilities. Data provided hereon is not a guarantee of actual field conditions nor a substitute for record drawings and field verification.		July 2007	AB38

Pipeline, Manhole and Cleanout Data of Tile AB39

Pipelines					
Upstream Manhole	Downstream Manhole	Upstream Invert	Downstream Invert	Pipe Length	Slope
100	113	2721.65	2720.31	396.00	0.0040

Manholes			
Manhole No	Rim Elevation	Invert Elevation	Depth

Cleanouts	
Cleanout No	Rim Elevation

SEE MAP AB38

SEE MAP AA39

SEE MAP AC39

AB39	Scale: 1" = 200' NOT FOR CONSTRUCTION USE		**CITY OF VICTORVILLE**	**Sewer Atlas Book**	DISCLAIMER This Map and accompanying Datasheet represent a visual aid intended to assist City of Victorville personnel with the management of Sewer System facilities. Data provided hereon is not a guarantee of actual field conditions nor a substitute for record drawings and field verification.		November 2006	AB39

SEE MAP AB40

Pipeline, Manhole and Cleanout Data of Tile AB40

Pipelines					
Upstream Manhole	Downstream Manhole	Upstream Invert	Downstream Invert	Pipe Length	Slope
100	109	2795.68	2775.20	296.00	0.0690
100	109	2868.10	2857.78	86.52	0.1160
101	100	2798.80	2795.84	296.00	0.0100
101	108	2832.75	2822.46	334.14	0.0310
102	101	2805.04	2799.00	296.00	0.0210
103	102	2810.50	2805.24	258.08	0.0210
104	103	2813.21	2810.70	115.76	0.0300
105	109	2859.06	2857.68	286.85	0.0050
106	100	2877.30	2868.40	221.00	0.0400
107	110	2891.10	2887.30	186.00	0.0210
108	104	2822.23	2813.44	337.68	0.0260
109	102	2857.48	2857.18	73.66	0.0040
110	103	2887.00	2877.59	263.81	0.0360
135	110	2898.60	2887.20	318.12	0.0360
300	105	2859.40	2859.26	43.15	0.0050
900	103	2810.86	2810.70	8.00	0.0210
901	101	2799.18	2799.10	8.00	0.0100
910	108	2822.61	2822.53	8.00	0.0100
913	108	2822.61	2822.53	8.00	0.0100

Manholes			
Manhole No	Rim Elevation	Invert Elevation	Depth
100	-999	2795.68	-999
101	-999	2798.80	-999
102	-999	2805.14	-999
103	-999	2810.50	-999
104	-999	2813.21	-999
105	2864.94	2859.16	5.78
106	2887.56	2877.40	10.16
107	2902.09	2891.20	10.89
108	-999	2822.23	-999
109	2870.99	2857.48	13.51
110	2893.04	2887.10	5.94

Cleanouts	
Cleanout No	Rim Elevation
300	2864.19

SEE MAP AB39

SEE MAP AA40

SEE MAP AC40



AB40	Scale: 1" = 200' NOT FOR CONSTRUCTION USE		CITY OF VICTORVILLE	Sewer Atlas Book	DISCLAIMER This Map and accompanying Datasheet represent a visual aid intended to assist City of Victorville personnel with the management of Sewer System facilities. Data provided hereon is not a guarantee of actual field conditions nor a substitute for record drawings and field verification.		July 2007	AB40

SEE MAP AB41

Pipeline, Manhole and Cleanout Data of Tile AB41

Pipelines					
Upstream Manhole	Downstream Manhole	Upstream Invert	Downstream Invert	Pipe Length	Slope
100	109	2868.10	2857.78	86.52	0.1160
100	149	2907.08	2902.64	124.18	0.0360
101	108	2832.75	2822.46	334.14	0.0310
102	104	2856.98	2855.59	97.97	0.0040
102	151	2878.98	2877.50	121.95	0.0120
103	100	2877.39	2868.10	254.88	0.0360
103	148	2875.23	2863.41	302.87	0.0390
104	106	2856.39	2855.56	207.46	0.0040
104	151	2896.05	2877.40	273.50	0.0680
105	101	2843.18	2832.95	340.86	0.0300
105	147	2914.87	2908.55	316.00	0.0200
106	100	2877.30	2868.40	221.00	0.0400
106	109	2855.36	2851.38	193.16	0.0210
107	108	2887.50	2876.00	234.89	0.0490
108	110	2875.80	2869.00	185.00	0.0360
109	102	2857.48	2857.18	73.66	0.0040
109	105	2851.08	2843.42	336.00	0.0230
110	103	2887.00	2877.59	263.81	0.0360
110	107	2901.90	2887.70	324.48	0.0440
110	113	2868.90	2865.70	160.03	0.0210
111	109	2857.55	2851.28	191.86	0.0330
112	117	2893.70	2880.60	242.42	0.0540
113	111	2865.30	2857.75	182.64	0.0420
114	113	2872.79	2865.50	176.39	0.0420
115	111	2861.60	2857.85	142.13	0.0260
116	107	2814.20	2800.30	334.00	0.0420
117	114	2880.30	2872.99	178.39	0.0420
118	112	2909.20	2893.90	242.42	0.0630
118	128	2840.80	2833.48	308.90	0.0240
119	118	2852.10	2841.00	332.10	0.0330
120	119	2854.64	2852.30	60.95	0.0380
121	117	2886.00	2880.50	174.00	0.0320
121	126	2886.13	2879.84	262.71	0.0240
122	115	2870.16	2861.80	255.87	0.0330
123	116	2825.80	2814.40	334.00	0.0340
124	120	2860.00	2854.74	213.63	0.0250
125	129	2880.15	2874.65	176.00	0.0320
126	130	2879.64	2878.92	179.29	0.0040
127	124	2861.63	2860.40	130.14	0.0090
127	134	2861.63	2859.40	197.39	0.0120
128	123	2833.28	2826.00	347.00	0.0210
129	979	2874.20	2864.48	149.48	0.0650
130	122	2878.72	2870.36	256.10	0.0330
131	128	2836.58	2833.48	87.26	0.0360
132	131	2840.78	2836.78	105.53	0.0380
133	138	2902.27	2893.17	151.72	0.0600
134	140	2859.20	2857.29	169.84	0.0120
135	129	2891.58	2874.45	302.62	0.0570
136	139	2897.95	2891.90	254.49	0.0240
137	117	2895.35	2880.50	331.61	0.0450
137	132	2847.73	2840.98	178.50	0.0380
138	135	2892.87	2891.68	213.49	0.0060
139	141	2891.70	2886.58	227.32	0.0360
140	144	2856.84	2855.10	193.26	0.0090
141	130	2886.38	2878.92	316.00	0.0240

Manholes			
Manhole No	Rim Elevation	Invert Elevation	Depth
100	2874.26	2868.20	6.06
101	-999	2832.75	-999
102	-999	2856.98	-999
103	2883.31	2877.49	5.82
104	-999	2856.39	-999
105	2849.35	2843.18	6.17
106	2867.22	2855.36	11.86
107	2896.36	2887.60	8.76
108	2882.78	2875.80	6.98
109	2857.84	2851.08	6.76
110	2875.44	2869.00	6.44
111	2863.66	2857.65	6.01
112	2899.69	2893.80	5.89
113	2871.56	2865.40	6.16
114	2879.08	2872.89	6.19
115	2866.20	2861.60	4.60
116	-999	2814.20	-999
117	2886.67	2880.30	6.37
118	-999	2840.80	-999
119	-999	2852.10	-999
120	2861.06	2854.64	6.42
121	2891.80	2886.00	5.80
122	2876.80	2870.26	6.54
123	-999	2825.80	-999
124	2866.44	2860.00	6.44
125	2885.86	2880.25	5.61
126	2885.60	2879.64	5.96
127	2867.36	2861.63	5.73
128	-999	2833.28	-999
129	2881.83	2874.20	7.63
130	2884.70	2878.72	5.98
131	2843.66	2836.58	7.08
132	2847.53	2840.88	6.65
133	2908.53	2902.27	6.26
134	2865.28	2859.30	5.98
135	2900.50	2891.58	8.92
136	-999	2897.95	-999
137	2854.04	2847.83	6.21
138	2907.46	2892.97	14.49
139	2897.40	2891.70	5.70
140	2863.10	2856.84	6.26
141	2892.20	2886.38	5.82
142	2900.80	2894.48	6.32
143	2877.07	2870.73	6.34
144	2860.55	2854.70	5.85
145	-999	2914.26	-999
146	2906.73	2901.08	5.65
147	2913.90	2908.35	5.55
148	2868.89	2863.00	5.89
149	-999	2902.44	-999
150	2920.85	2915.12	5.73
151	2886.27	2877.10	9.17

Cleanouts	
Cleanout No	Rim Elevation
300	2885.21
301	2845.48
302	2909.41

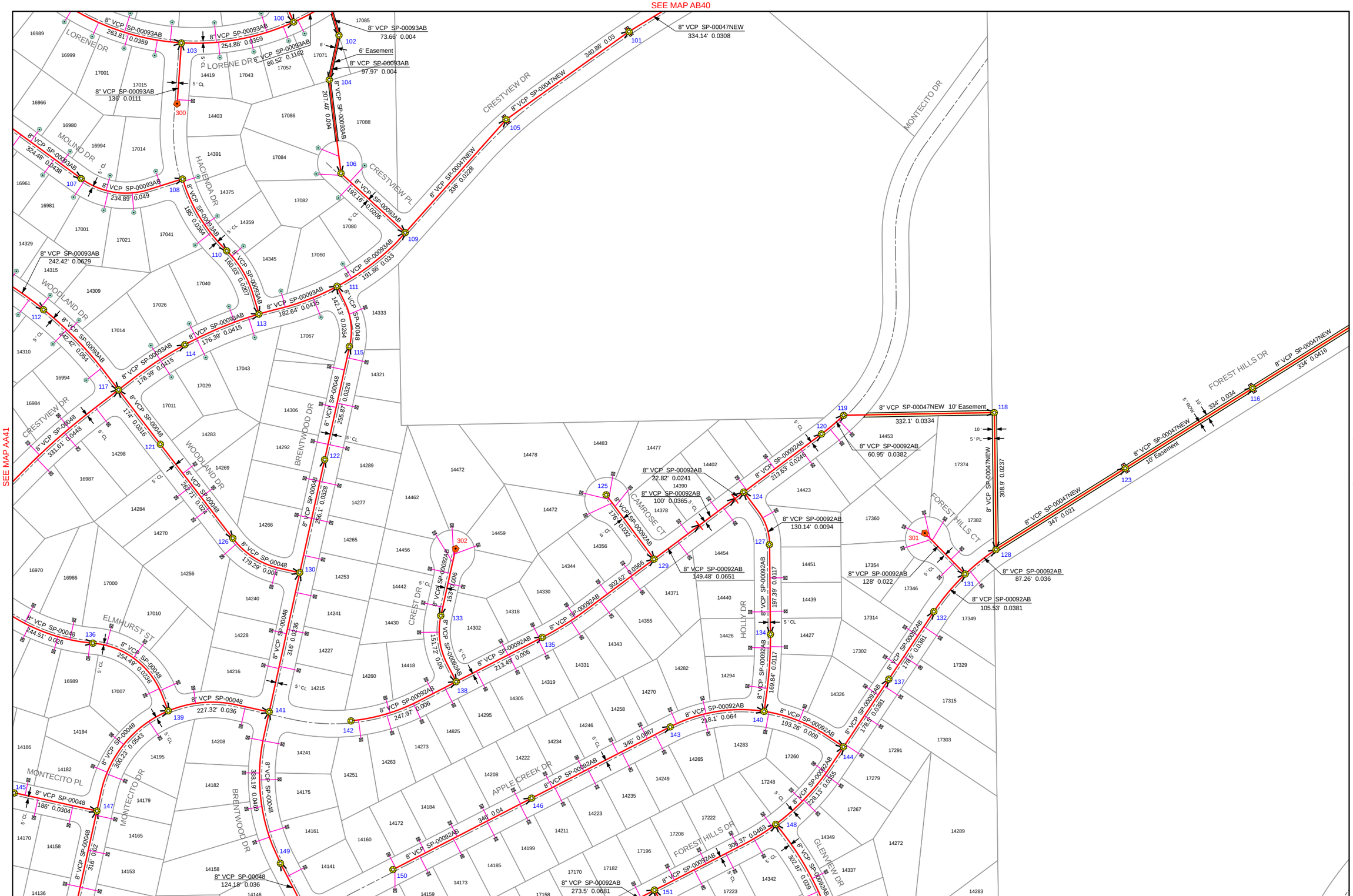

AB41	Scale: 1" = 200' NOT FOR CONSTRUCTION USE		CITY OF VICTORVILLE	Sewer Atlas Book	DISCLAIMER This Map and accompanying Datasheet represent a visual aid intended to assist City of Victorville personnel with the management of Sewer System facilities. Data provided hereon is not a guarantee of actual field conditions nor a substitute for record drawings and field verification.		July 2007	AB41

Pipeline, Manhole and Cleanout Data of Tile AB41

Pipelines					
Upstream Manhole	Downstream Manhole	Upstream Invert	Downstream Invert	Pipe Length	Slope
142	138	2894.38	2893.07	247.97	0.0060
143	140	2870.73	2857.09	218.10	0.0640
144	137	2854.70	2847.93	178.50	0.0380
145	147	2914.16	2908.55	186.00	0.0300
146	143	2901.08	2871.08	346.00	0.0870
147	136	2904.56	2898.20	244.51	0.0260
147	139	2908.35	2891.90	300.23	0.0540
148	144	2863.00	2854.90	228.13	0.0360
149	141	2902.44	2886.58	338.19	0.0470
149	141	2902.44	2886.58	338.19	0.0470
150	146	2915.12	2901.28	346.00	0.0400
151	148	2877.10	2863.21	306.37	0.0460
156	145	2919.98	2914.36	186.00	0.0300
300	103	2879.20	2877.69	136.00	0.0110
301	131	2839.80	2836.98	128.00	0.0220
302	133	2903.39	2902.47	153.00	0.0060
903	101	2833.13	2833.05	8.00	0.0100
907	101	2833.13	2833.05	8.00	0.0100
914	105	2843.60	2843.52	8.00	0.0100
915	105	2843.60	2843.52	8.00	0.0100
948	116	2814.48	2814.40	8.00	0.0100
949	116	2814.48	2814.40	8.00	0.0100
961	123	2826.08	2826.00	8.00	0.0100
963	123	2826.08	2826.00	8.00	0.0100
970	124	2860.83	2860.28	22.82	0.0240
979	970	2864.48	2860.83	100.00	0.0370

Manholes			
Manhole No	Rim Elevation	Invert Elevation	Depth

Cleanouts	
Cleanout No	Rim Elevation

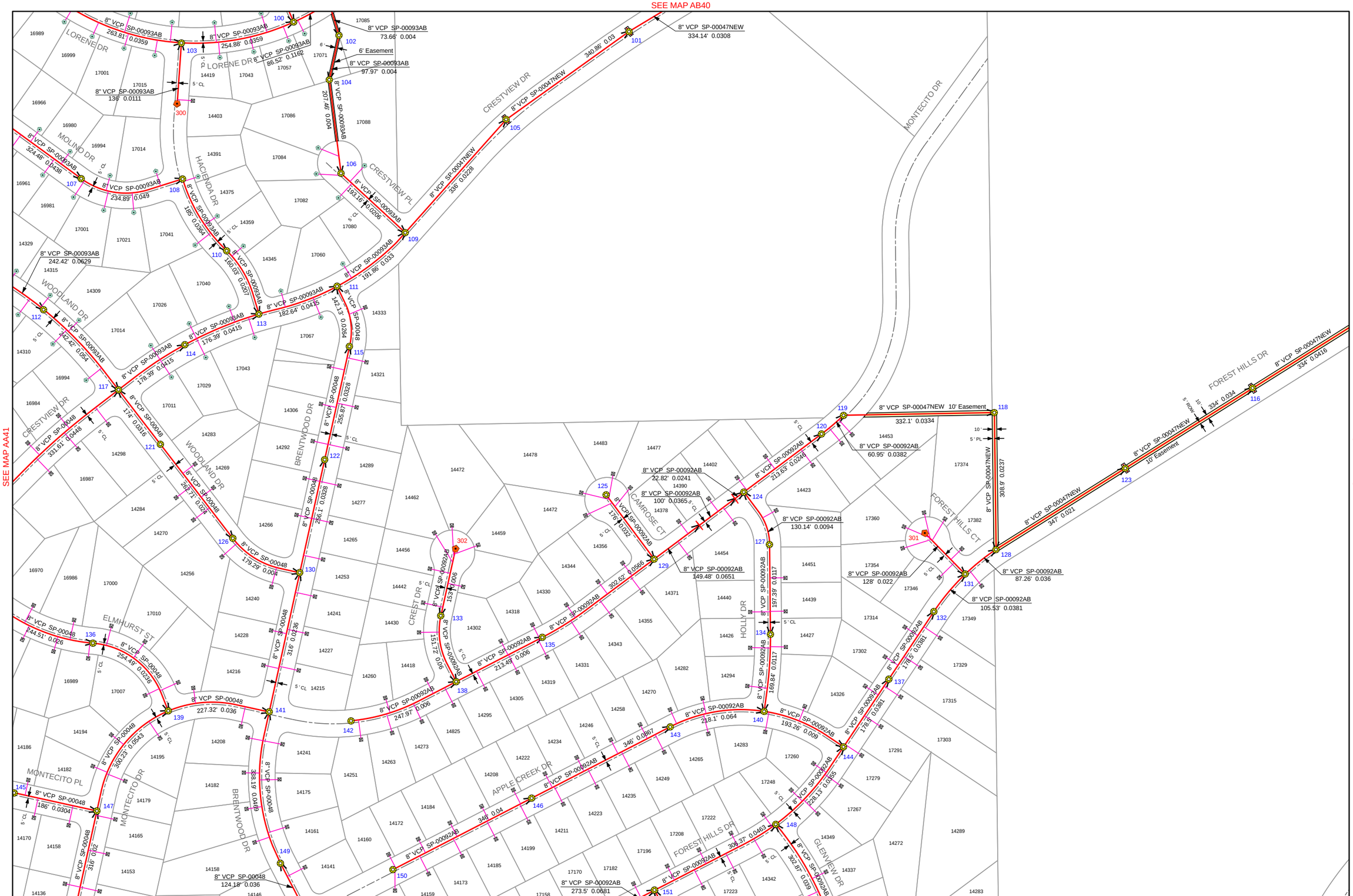

AB41	Scale: 1" = 200' NOT FOR CONSTRUCTION USE		CITY OF VICTORVILLE	Sewer Atlas Book	DISCLAIMER This Map and accompanying Datasheet represent a visual aid intended to assist City of Victorville personnel with the management of Sewer System facilities. Data provided hereon is not a guarantee of actual field conditions nor a substitute for record drawings and field verification.		July 2007	AB41

Pipeline, Manhole and Cleanout Data of Tile AB42

Pipelines					
Upstream Manhole	Downstream Manhole	Upstream Invert	Downstream Invert	Pipe Length	Slope
100	149	2907.08	2902.64	124.18	0.0360
100	105	2927.92	2915.07	306.00	0.0420
101	915	2988.72	2979.92	109.20	0.0800
102	151	2878.98	2877.50	121.95	0.0120
103	148	2875.23	2863.41	302.87	0.0390
104	151	2896.05	2877.40	273.50	0.0680
105	147	2914.87	2908.55	316.00	0.0200
106	104	2914.91	2896.25	273.51	0.0680
107	100	2917.44	2907.28	282.99	0.0360
108	100	2913.08	2907.28	402.86	0.0140
109	102	2883.56	2879.62	254.62	0.0180
110	109	2893.27	2883.96	177.59	0.0520
110	112	2933.97	2925.58	276.00	0.0300
111	110	2907.00	2893.47	226.00	0.0600
112	105	2925.38	2915.07	376.00	0.0270
113	111	2907.99	2907.20	116.00	0.0070
114	111	2924.07	2907.20	297.00	0.0570
115	108	2923.18	2913.28	272.14	0.0360
116	107	2928.00	2917.64	258.35	0.0290
117	109	2900.27	2883.76	346.00	0.0480
118	113	2917.00	2908.20	141.00	0.0620
119	112	2931.42	2925.58	354.00	0.0160
119	116	2931.01	2928.20	211.91	0.0140
120	115	2927.97	2923.38	273.00	0.0170
121	119	2934.40	2931.21	239.83	0.0140
122	120	2933.26	2928.17	271.00	0.0190
123	129	2934.76	2931.24	284.00	0.0120
124	123	95.44	95.30	39.00	0.0040
300	103	2881.31	2875.43	135.64	0.0430
301	107	2918.59	2917.84	92.46	0.0100
302	117	2904.02	2900.47	77.22	0.0460
303	116	2930.00	2928.20	143.37	0.0120
304	124	2934.76	2931.24	284.00	0.0120
305	124	96.19	95.64	137.00	0.0040
915	103	2979.92	2975.63	98.00	-999

Manholes			
Manhole No	Rim Elevation	Invert Elevation	Depth
100	2913.00	2907.28	5.72
101	2994.35	2988.72	5.63
102	2887.11	2878.98	8.13
103	2881.50	2875.23	6.27
104	2905.16	2896.05	9.11
105	2931.50	2925.38	6.12
106	2921.74	2914.79	6.95
107	2923.60	2917.44	6.16
108	2919.00	2913.28	5.72
109	2891.31	2883.56	7.75
110	2899.20	2893.27	5.93
111	2913.00	2907.00	6.00
112	2931.50	2925.38	6.12
113	2914.00	2907.99	6.01
114	2931.00	2924.07	6.93
115	2929.00	2923.18	5.82
116	2933.00	2928.00	5.00
117	2906.71	2900.27	6.44
118	2923.00	2917.00	6.00
119	2936.80	2931.11	5.69
120	2933.60	2927.97	5.63
121	2940.40	2934.40	6.00
122	2939.60	2933.26	6.34
123	-999	95.44	-999
124	-999	95.30	-999

Cleanouts	
Cleanout No	Rim Elevation
300	2887.17
301	2924.00
302	2908.30
303	2935.06
304	-999
305	-999

SEE MAP AB41

SEE MAP AA42

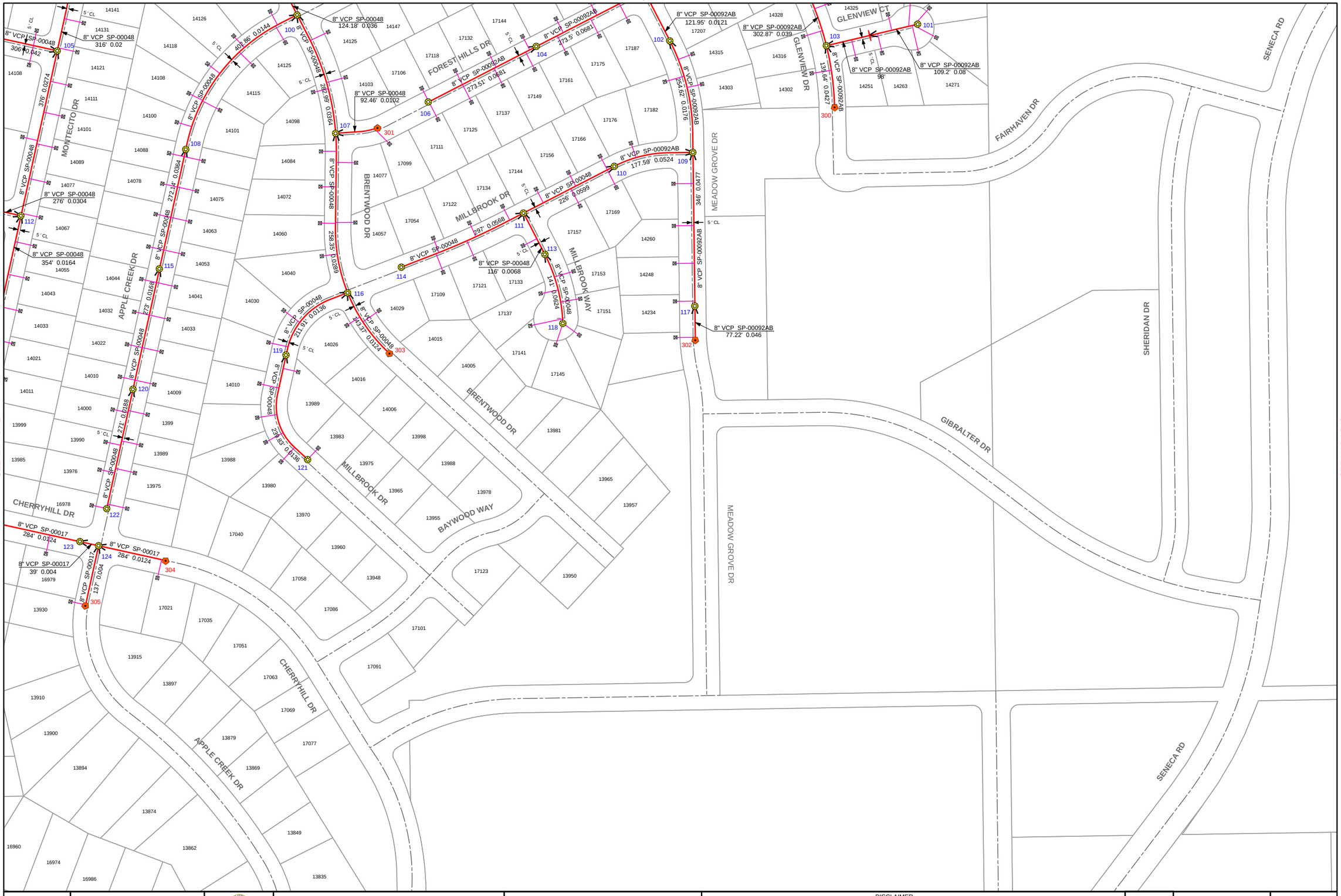

SEE MAP AC42

AB42	Scale: 1" = 200' NOT FOR CONSTRUCTION USE		CITY OF VICTORVILLE	Sewer Atlas Book	DISCLAIMER This Map and accompanying Datasheet represent a visual aid intended to assist City of Victorville personnel with the management of Sewer System facilities. Data provided hereon is not a guarantee of actual field conditions nor a substitute for record drawings and field verification.		July 2006	AB42

SEE MAP AB43

Pipeline, Manhole and Cleanout Data of Tile AB43

Pipelines					
Upstream Manhole	Downstream Manhole	Upstream Invert	Downstream Invert	Pipe Length	Slope
100	104	2813.69	2808.80	276.00	0.0180
101	100	2818.76	2813.89	276.00	0.0180
102	101	2822.60	2818.96	270.40	0.0140
103	102	2825.53	2822.80	216.00	0.0130
104	103	2828.40	2825.73	213.60	0.0130
105	900	2879.10	2871.48	228.00	0.0330
106	104	2832.84	2828.60	331.60	0.0130
107	106	2837.40	2833.04	346.40	0.0130
108	107	2841.93	2837.60	352.00	0.0130
109	108	2846.81	2842.13	346.00	0.0140
110	105	2889.00	2879.20	246.00	0.0400
110	109	2860.58	2847.01	345.50	0.0390
111	902	2862.77	2861.33	78.00	0.0200
112	111	2865.00	2864.07	196.00	0.0050
113	112	2865.86	2865.17	146.00	0.0050
114	113	2866.55	2865.96	296.00	0.0020
115	114	2867.23	2866.65	297.18	0.0020
900	111	2871.25	2863.20	244.00	0.0330
901	900	2871.53	2871.25	14.00	0.0200
902	110	2861.33	2860.78	27.68	0.0200
969	105	2883.37	2879.35	130.00	0.0310

Manholes			
Manhole No	Rim Elevation	Invert Elevation	Depth
100	-999	2813.79	-999
101	-999	2818.86	-999
102	-999	2822.70	-999
103	-999	2825.63	-999
104	-999	2828.40	-999
105	-999	2879.10	-999
106	-999	2832.84	-999
107	-999	2837.50	-999
108	-999	2842.03	-999
109	-999	2846.91	-999
110	-999	2860.58	-999
111	-999	2863.00	-999
112	2867.50	2865.00	2.50
113	2869.40	2865.86	3.54
114	2880.00	2866.55	13.45

Cleanouts	
Cleanout No	Rim Elevation

SEE MAP AB42

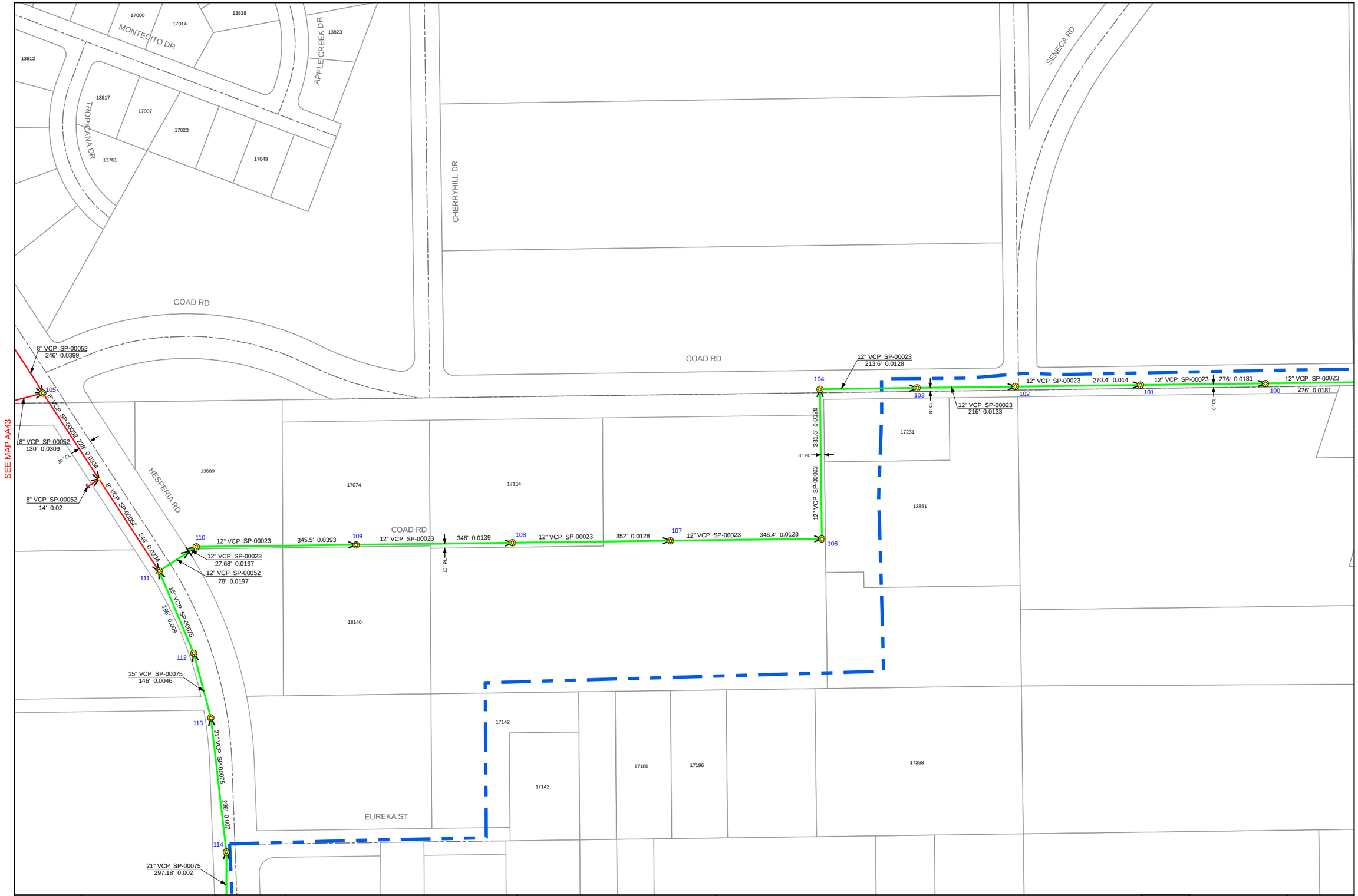

AB43	Scale: 1" = 200' NOT FOR CONSTRUCTION USE		CITY OF VICTORVILLE	Sewer Atlas Book	DISCLAIMER This Map and accompanying Datasheet represent a visual aid intended to assist City of Victorville personnel with the management of Sewer System facilities. Data provided hereon is not a guarantee of actual field conditions nor a substitute for record drawings and field verification.		July 2007	AB43

SEE MAP AB44

Pipeline, Manhole and Cleanout Data of Tile AB44

Pipelines					
Upstream Manhole	Downstream Manhole	Upstream Invert	Downstream Invert	Pipe Length	Slope
100	111	2897.92	2894.00	196.00	-0.0200
101	110	2908.30	2906.90	346.00	0.0040
102	116	2877.09	2867.83	65.50	0.0110
103	102	2879.61	2877.29	387.14	-0.0060
104	103	2880.75	2879.71	174.00	-0.0060
105	104	2882.93	2880.85	346.00	-0.0060
106	105	2884.10	2883.03	191.00	-0.0060
107	106	2885.50	2884.28	208.62	-0.0060
108	107	2901.70	2886.50	269.38	0.0560
109	108	2905.50	2901.80	206.00	0.0180
110	117	2869.38	2868.74	366.00	0.0020
110	109	2906.80	2905.70	226.09	0.0050
111	107	2893.90	2885.66	375.84	-0.0220
112	900	2884.00	2881.52	255.00	0.0100
113	114	2881.00	2878.10	129.08	0.0230
114	155	2878.00	2875.10	157.91	0.0180
115	114	2867.23	2866.65	297.18	0.0020
116	115	2868.28	2868.17	24.33	0.0020
117	116	2868.64	2867.93	351.00	0.0010
900	113	2881.52	2881.10	42.34	0.0100
901	112	2884.00	2884.00	8.00	0.0100
902	900	2982.52	2881.52	54.00	0.0100
916	111	2894.23	2894.10	13.00	0.0100

Manholes			
Manhole No	Rim Elevation	Invert Elevation	Depth
102	2893.55	2877.09	16.46
103	2904.69	2879.61	25.08
104	2904.81	2880.75	24.06
105	2898.69	2882.93	15.76
106	2896.35	2884.10	12.25
107	2895.78	2885.50	10.28
108	2905.70	2901.70	4.00
109	2912.36	2905.50	6.86
110	2914.72	2906.80	7.92
111	2901.45	2893.90	7.55
112	2894.25	2884.00	10.25
113	2888.50	2881.00	7.50
114	2888.90	2878.00	10.90
115	-999	2867.23	-999
116	-999	2867.23	-999
117	-999	2868.74	-999

Cleanouts	
Cleanout No	Rim Elevation

SEE MAP AB43

SEE MAP AA44

SEE MAP AC44

AB44	Scale: 1" = 200' NOT FOR CONSTRUCTION USE		CITY OF VICTORVILLE	Sewer Atlas Book	DISCLAIMER This Map and accompanying Datasheet represent a visual aid intended to assist City of Victorville personnel with the management of Sewer System facilities. Data provided hereon is not a guarantee of actual field conditions nor a substitute for record drawings and field verification.		July 2007	AB44

SEE MAP AB45

Pipeline, Manhole and Cleanout Data of Tile AB45

Pipelines					
Upstream Manhole	Downstream Manhole	Upstream Invert	Downstream Invert	Pipe Length	Slope
100	111	2897.92	2894.00	196.00	-0.0200
100	101	2921.50	2908.50	288.55	0.0450
101	110	2908.30	2906.90	346.00	0.0040
102	100	2901.94	2898.02	196.00	-0.0200
103	101	2910.70	2908.40	182.07	0.0130
103	120	2917.70	2915.32	260.00	0.0090
104	103	2911.80	2910.80	112.15	0.0090
105	104	2876.11	2873.93	343.00	0.0060
106	105	2877.24	2876.21	164.00	0.0060
107	112	2891.01	2886.10	131.60	0.0370
108	107	2895.91	2891.11	236.00	0.0200
109	106	2881.71	2877.34	251.00	0.0200
110	109	2883.44	2881.81	173.00	0.0100
111	108	2900.62	2896.01	231.30	0.0200
112	110	2886.00	2883.54	246.00	0.0100
113	102	2905.96	2902.04	196.00	-0.0200
114	119	2915.53	2914.81	181.00	0.0040
115	113	2910.60	2906.06	359.90	-0.0130
116	115	2911.81	2910.80	91.33	-0.0110
117	116	2913.22	2911.91	263.53	0.0050
118	937	2914.00	2913.47	100.05	0.0050
119	118	2914.61	2914.10	128.00	0.0040
120	119	2915.22	2914.71	128.00	0.0040
121	117	2913.78	2913.42	36.00	0.0100
122	118	2920.50	2914.20	138.68	0.0450
123	120	2918.80	2915.43	140.12	0.0240
124	121	2918.72	2913.88	346.00	-0.0140
125	122	2922.70	2920.60	251.68	0.0080
126	123	2928.20	2918.90	244.61	0.0380
127	129	2937.72	2936.64	219.78	0.0050
128	124	2923.47	2918.82	346.00	-0.0130
129	132	2936.54	2935.32	246.72	0.0050
130	128	2929.30	2923.57	214.00	-0.0270
131	107	2934.78	2933.04	201.01	0.0090
132	131	2935.12	2934.98	30.81	0.0050
133	130	2934.30	2929.40	238.00	-0.0210
300	127	2938.10	2937.82	57.83	0.0050
306	132	2938.53	2935.22	169.99	0.0200
934	115	2910.88	2910.80	8.00	0.0100
935	115	2910.80	2910.70	8.00	0.0130
937	117	2913.47	2913.32	30.00	0.0050
989	129	2937.69	2936.74	156.30	0.0060

Manholes			
Manhole No	Rim Elevation	Invert Elevation	Depth
100	2905.96	2897.92	8.04
101	2916.47	2908.30	8.17
102	2910.34	2901.94	8.40
103	2917.70	2910.70	7.00
104	2918.86	2911.80	7.06
105	2895.50	2876.11	19.39
106	2895.75	2877.24	18.51
107	2899.78	2891.01	8.77
108	2904.58	2895.91	8.67
109	2894.80	2881.71	13.09
110	2895.50	2883.44	12.06
111	2909.29	2900.62	8.67
112	2896.90	2886.00	10.90
113	2914.77	2905.96	8.87
114	2920.61	2915.53	5.08
115	2919.44	2910.60	8.84
116	-999	2911.81	-999
117	2926.50	2913.22	13.28
118	2925.11	2914.00	11.11
119	2921.89	2914.61	7.28
120	2922.85	2915.22	7.63
121	-999	2913.78	-999
122	2927.63	2920.50	7.13
123	2925.92	2918.80	7.12
124	-999	2918.72	-999
125	2930.55	2922.70	7.85
126	2935.18	2928.20	6.98
127	2943.13	2937.72	5.41
128	-999	2923.47	-999
129	2942.68	2936.54	6.14
130	-999	2929.30	-999
131	2945.76	2934.78	10.98
132	2945.96	2935.12	10.84

Cleanouts	
Cleanout No	Rim Elevation
300	2942.50
301	2945.45
302	2947.65
303	2944.40
304	2945.55
305	2948.45
306	2947.81

SEE MAP AB44

SEE MAP AA45

SEE MAP AC45

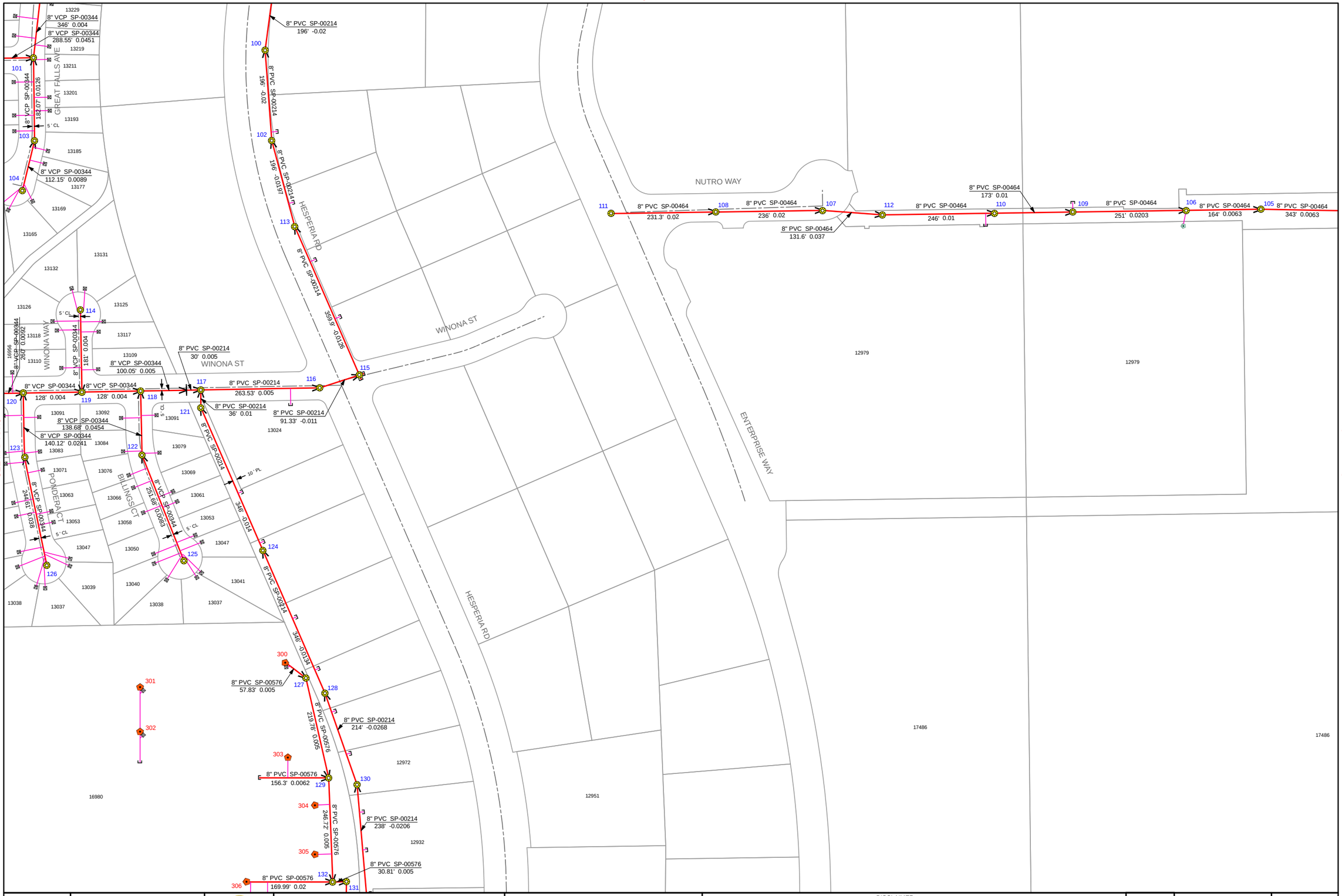

AB45	Scale: 1" = 200' NOT FOR CONSTRUCTION USE		CITY OF VICTORVILLE	Sewer Atlas Book	DISCLAIMER This Map and accompanying Datasheet represent a visual aid intended to assist City of Victorville personnel with the management of Sewer System facilities. Data provided hereon is not a guarantee of actual field conditions nor a substitute for record drawings and field verification.		July 2007	AB45

SEE MAP AB46

Pipeline, Manhole and Cleanout Data of Tile AB46

Pipelines					
Upstream Manhole	Downstream Manhole	Upstream Invert	Downstream Invert	Pipe Length	Slope
100	104	2907.00	2904.00	296.00	0.0100
100	111	2936.09	2934.71	346.00	0.0040
100	148	2958.90	2957.92	246.00	0.0040
101	100	2910.10	2907.10	296.00	0.0100
102	101	2913.20	2910.20	284.00	0.0110
103	102	2915.60	2913.30	202.07	0.0100
104	103	2916.31	2915.40	98.93	0.0100
105	104	2921.29	2916.41	303.00	0.0160
106	110	2931.64	2931.27	93.59	0.0040
107	106	2932.60	2931.74	215.00	0.0040
108	105	2926.27	2921.39	301.00	0.0160
109	107	2933.12	2932.60	130.00	0.0040
110	108	2931.17	2926.37	300.50	0.0160
111	109	2934.61	2933.22	343.50	0.0040
112	110	2936.10	2931.27	72.06	0.0670
113	107	2934.45	2932.80	151.00	0.0110
114	121	2957.00	2952.50	267.41	0.0170
115	908	2943.37	2936.30	43.00	0.1640
116	103	2917.31	2915.70	321.00	0.0050
117	908	2944.67	2936.30	346.00	0.0240
118	113	2940.90	2934.55	280.33	0.0230
119	120	2948.90	2942.50	301.31	0.0210
120	118	2942.40	2941.00	28.45	0.0490
121	119	2952.30	2949.00	346.00	0.0100
122	116	2919.02	2917.41	321.00	0.0050
123	115	2949.24	2943.57	378.22	0.0160
124	120	2945.97	2942.60	259.25	0.0130
125	124	2954.20	2946.07	244.29	0.0330
126	125	2959.00	2954.30	246.00	0.0190
127	128	2954.28	2953.89	45.00	0.0090
128	117	2954.10	2944.75	346.00	0.0270
129	126	2960.40	2959.10	196.00	0.0070
130	121	2957.40	2952.40	132.22	0.0380
130	124	2947.40	2946.17	278.85	0.0040
131	107	2934.78	2933.04	201.01	0.0090
131	130	2950.31	2947.60	246.97	0.0110
132	131	2951.70	2950.41	234.00	0.0050
133	130	2934.30	2929.40	238.00	-0.0210
133	127	2955.58	2954.48	275.38	0.0040
134	992	2959.96	2957.23	98.00	0.0280
135	995	2957.42	2953.99	10.00	0.0100
136	130	2962.00	2947.60	261.51	0.0550
137	131	2962.00	2950.50	267.63	0.0430
138	137	2967.00	2962.10	185.59	0.0260
139	142	2966.90	2963.15	316.00	0.0120
140	135	2967.15	2957.42	183.33	0.0100
141	133	2956.78	2955.68	276.00	0.0040
142	134	2962.95	2960.16	234.00	0.0120
143	141	2959.20	2958.00	256.66	0.0040
144	140	2965.73	2964.34	138.67	0.0100
145	136	2967.60	2962.10	266.00	0.0210
146	145	2972.50	2967.70	226.00	0.0210
147	178	2972.90	2965.20	346.00	0.0220
148	141	2957.82	2956.88	235.62	0.0040
155	132	2953.10	2951.80	236.00	0.0050

Manholes			
Manhole No	Rim Elevation	Invert Elevation	Depth
100	2920.20	2907.00	13.20
101	2920.38	2910.10	10.28
102	-999	2913.20	-999
103	2923.30	2915.50	7.80
104	-999	2916.31	-999
105	2933.14	2921.29	11.85
106	2946.87	2931.64	15.23
107	2945.71	2932.60	13.11
108	2941.36	2926.27	15.09
109	2946.75	2933.12	13.58
110	2948.78	2931.07	17.61
111	2955.64	2934.61	19.03
112	-999	2936.10	-999
113	2942.20	2934.45	7.75
114	2963.62	2957.00	6.62
115	2950.25	2943.31	6.94
116	2924.90	2917.31	7.59
117	-999	2944.67	-999
118	2952.50	2940.90	11.60
119	2955.77	2948.90	6.87
120	2951.60	2942.40	9.20
121	2960.33	2952.30	8.03
122	2927.22	2919.02	8.20
123	2957.10	2949.24	7.86
124	2955.04	2945.97	9.07
125	2960.97	2954.20	6.77
126	2965.99	2959.00	6.99
127	2960.70	2954.28	6.42
128	2960.65	2953.89	6.76
129	2966.76	2960.40	6.36
130	2962.39	2947.40	14.99
131	2964.27	2950.31	13.96
132	2965.43	2951.70	13.73
133	-999	2934.30	-999
133	2967.40	2955.58	11.82
134	2971.40	2959.96	11.44
135	2969.42	2957.42	12.00
136	2969.30	2962.00	7.30
137	2969.49	2962.00	7.49
138	2973.25	2967.00	6.25
139	2983.40	2966.90	16.50
140	-999	2967.25	-999
141	2972.70	2956.78	15.92
142	2975.00	2962.95	12.05
143	2971.82	2959.20	12.62
144	2975.47	2955.93	19.54
145	2974.35	2967.60	6.75
146	2979.27	2972.50	6.77
147	2979.60	2972.90	6.70
148	2976.50	2957.82	18.68

Cleanouts	
Cleanout No	Rim Elevation
300	2950.40
301	2948.55
302	-999
303	2983.20

SEE MAP AB45

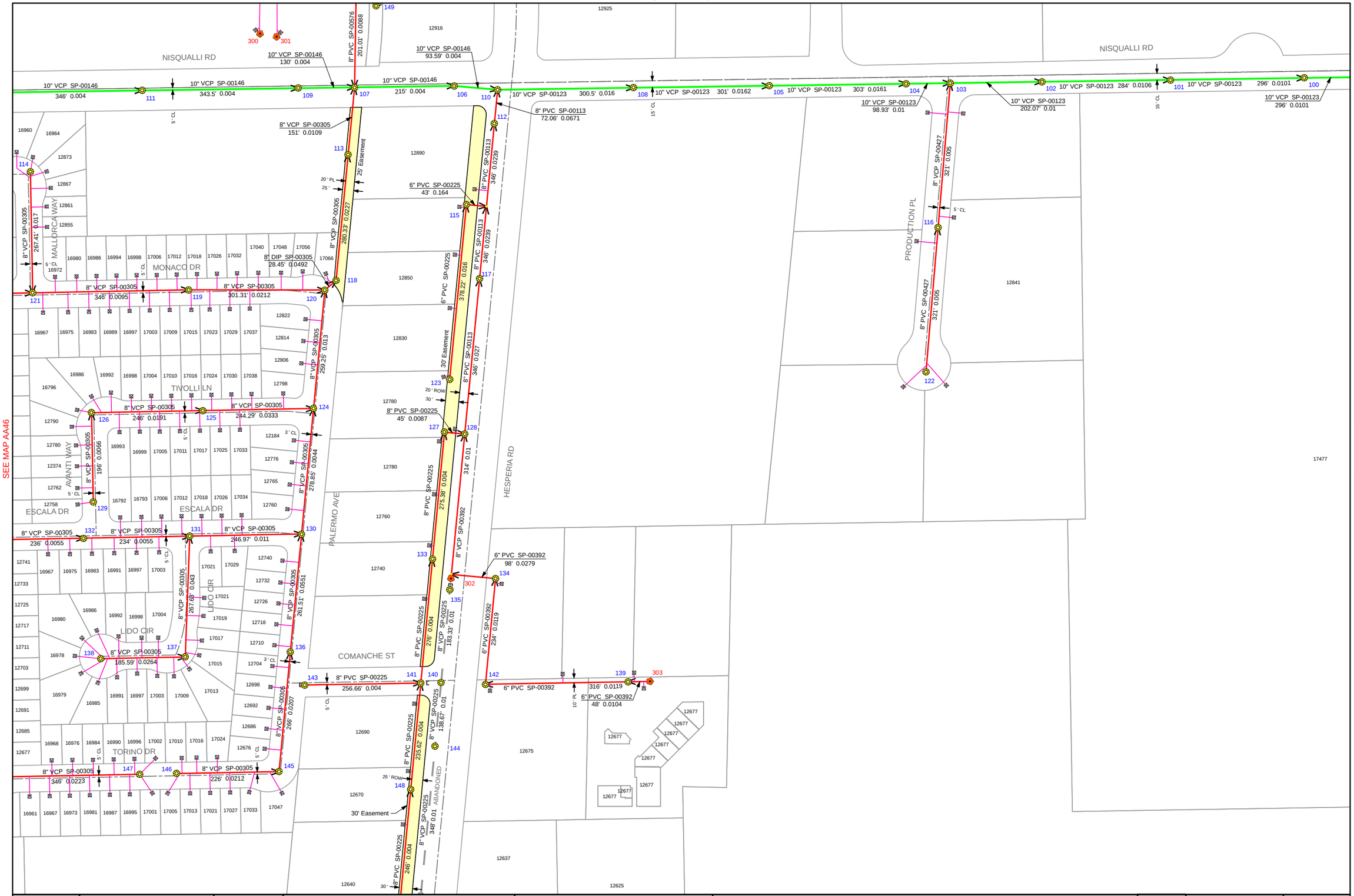

SEE MAP AA46

SEE MAP AC46

AB46	Scale: 1" = 200' NOT FOR CONSTRUCTION USE		CITY OF VICTORVILLE	Sewer Atlas Book	DISCLAIMER This Map and accompanying Datasheet represent a visual aid intended to assist City of Victorville personnel with the management of Sewer System facilities. Data provided hereon is not a guarantee of actual field conditions nor a substitute for record drawings and field verification.		July 2007	AB46

SEE MAP AB47

Pipeline, Manhole and Cleanout Data of Tile AB46

Pipelines					
Upstream Manhole	Downstream Manhole	Upstream Invert	Downstream Invert	Pipe Length	Slope
302	992	2957.33	2957.23	10.00	0.0100
303	139	2967.50	2967.50	48.00	0.0100
908	112	2944.67	2936.30	346.00	0.0240
992	128	2957.23	2954.09	314.00	0.0100
1020	140	2958.16	2957.82	33.56	0.0100
1022	143	2959.33	2959.30	8.00	0.0040
1050	144	2959.46	2955.93	348.00	0.0100

Manholes			
Manhole No	Rim Elevation	Invert Elevation	Depth

Cleanouts	
Cleanout No	Rim Elevation

SEE MAP AB45

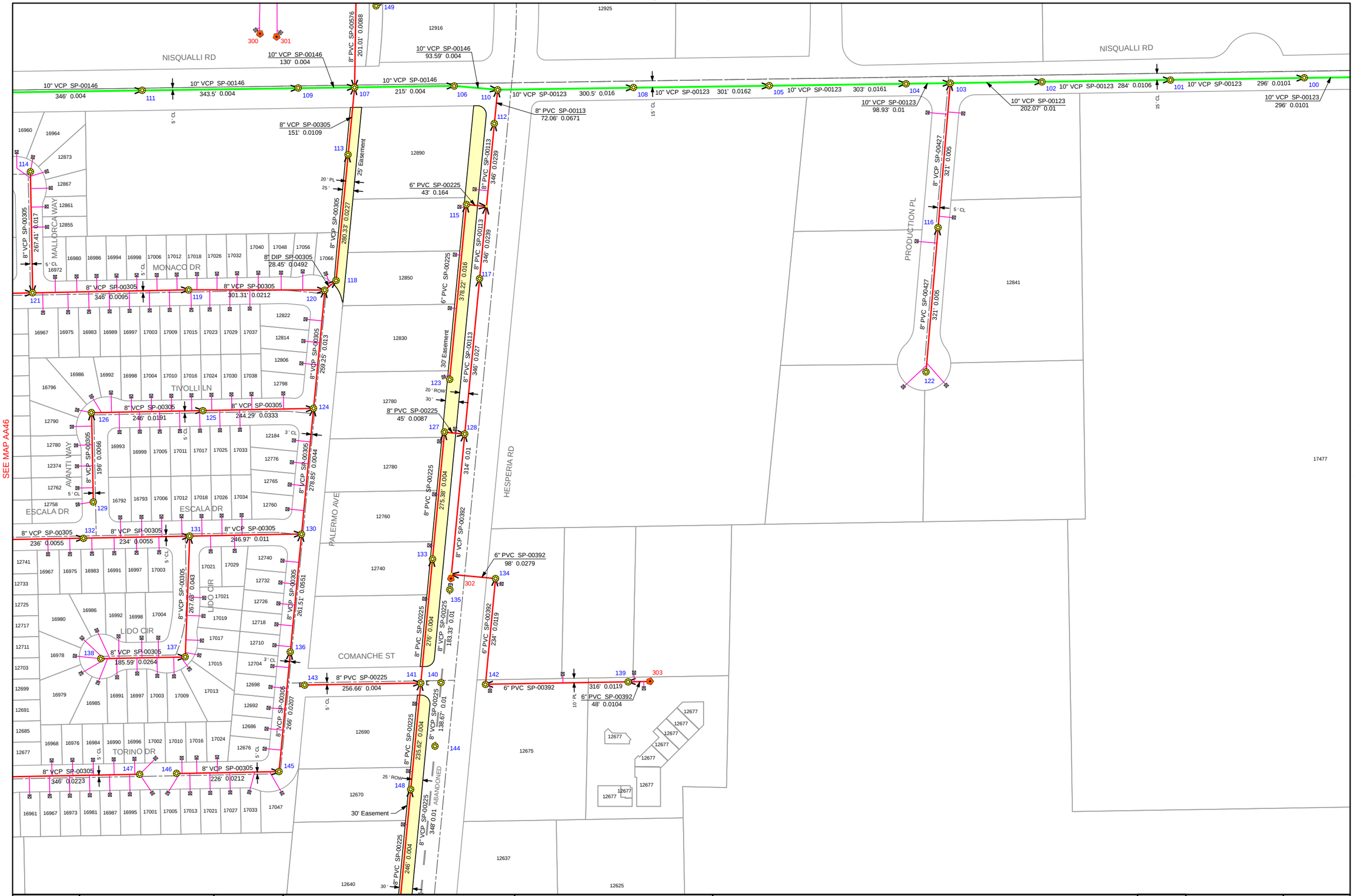

SEE MAP AA46

SEE MAP AC46

AB46	Scale: 1" = 200' NOT FOR CONSTRUCTION USE		CITY OF VICTORVILLE	Sewer Atlas Book	DISCLAIMER This Map and accompanying Datasheet represent a visual aid intended to assist City of Victorville personnel with the management of Sewer System facilities. Data provided hereon is not a guarantee of actual field conditions nor a substitute for record drawings and field verification.		July 2007	AB46

SEE MAP AB47

Pipeline, Manhole and Cleanout Data of Tile AB47

Pipelines					
Upstream Manhole	Downstream Manhole	Upstream Invert	Downstream Invert	Pipe Length	Slope
100	148	2958.90	2957.92	246.00	0.0040
101	900	2959.40	2959.36	8.00	-0.0050
101	100	2959.26	2959.10	41.00	-0.0040
101	124	2968.13	2965.66	243.50	0.0100
102	105	2974.62	2971.56	306.00	0.0100
103	101	2961.30	2959.46	346.00	-0.0050
104	911	2972.12	2970.66	53.00	0.0260
105	911	2971.36	2970.66	53.00	0.0130
106	103	2962.75	2961.37	346.00	-0.0040
107	113	2954.60	2947.25	107.24	0.0690
108	107	2962.80	2954.80	195.41	0.0410
109	114	2932.88	2931.58	296.00	0.0050
110	109	2934.38	2933.08	296.00	0.0050
111	110	2936.48	2934.58	296.00	0.0070
112	111	2941.80	2936.68	296.00	0.0170
112	115	2983.47	2970.40	-999	-999
113	112	2947.15	2941.90	303.58	0.0170
114	106	2963.34	2962.83	128.26	-0.0040
115	114	2970.30	2963.54	301.67	-0.2240
116	111	2937.05	2936.79	55.57	-0.0050
117	114	2964.21	2963.34	212.89	-0.0040
118	119	2958.85	2956.81	226.88	0.0090
119	120	2956.71	2954.40	247.53	0.0090
120	116	2954.28	2937.25	291.88	-0.0580
121	120	2963.36	2954.38	294.42	0.0300
122	118	2962.10	2959.05	305.00	0.0100
123	121	2967.33	2963.46	296.00	0.0130
124	122	2965.56	2962.20	335.68	0.0100
300	100	2971.00	2959.17	123.00	-0.0960
301	102	2975.10	2974.72	38.00	0.0100
906	103	2961.90	2961.50	20.00	0.0200
907	104	2972.38	2972.22	8.00	0.0200
911	108	2970.66	2963.00	292.00	0.0260
912	111	2937.02	2936.68	34.00	0.0100
916	113	2948.29	2947.35	45.00	0.0210
917	117	2965.03	2964.41	20.00	0.0310

Manholes			
Manhole No	Rim Elevation	Invert Elevation	Depth
100	2978.60	2958.90	19.70
101	2978.56	2959.26	19.30
102	-999	2974.62	-999
103	-999	2961.30	-999
104	2980.00	2972.12	7.88
105	-999	2971.36	-999
106	-999	2962.75	-999
107	2960.52	2954.60	5.92
108	2970.00	2962.80	7.20
109	2941.50	2932.98	8.52
110	2943.30	2934.48	8.82
111	2946.10	2936.58	9.52
112	2951.36	2941.80	9.56
113	2957.00	2947.15	9.85
114	2969.38	2963.34	6.04
115	-999	2970.30	-999
116	-999	2937.05	-999
117	-999	2964.21	-999
118	2965.80	2958.85	6.95
119	2963.47	2956.71	6.76
120	2961.20	2954.28	6.92
121	-999	2963.36	-999
122	2969.21	2962.10	7.11
123	-999	2967.33	-999
124	2972.59	2965.56	7.03

Cleanouts	
Cleanout No	Rim Elevation
300	2978.35
301	-999
302	-999

SEE MAP AB46

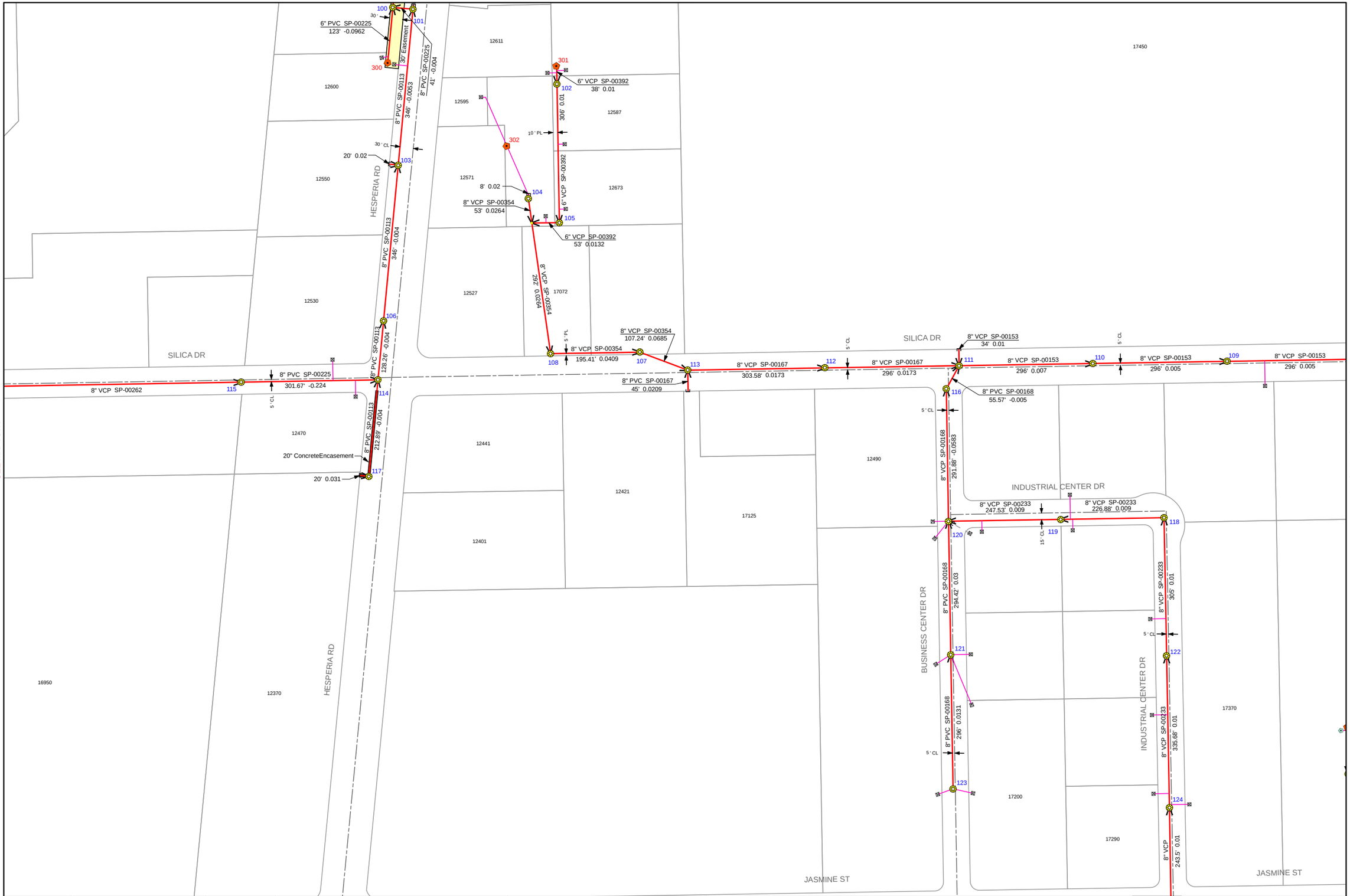

AB47	Scale: 1" = 200' NOT FOR CONSTRUCTION USE		CITY OF VICTORVILLE	Sewer Atlas Book	DISCLAIMER This Map and accompanying Datasheet represent a visual aid intended to assist City of Victorville personnel with the management of Sewer System facilities. Data provided hereon is not a guarantee of actual field conditions nor a substitute for record drawings and field verification.		July 2007	AB47

SEE MAP AB48

Pipeline, Manhole and Cleanout Data of Tile AB48

Pipelines					
Upstream Manhole	Downstream Manhole	Upstream Invert	Downstream Invert	Pipe Length	Slope
100	101	2963.05	2962.43	154.30	0.0040
101	100	2962.00	2961.15	296.00	0.0040
101	124	2968.13	2965.66	243.50	0.0100
101	102	2962.75	2962.20	137.69	0.0040
102	103	2963.28	2963.25	8.57	0.0040
104	110	2977.39	2976.33	106.41	0.0100
105	103	2964.11	2963.48	180.00	0.0040
106	105	2972.40	2964.31	346.00	0.0240
107	106	2973.08	2972.60	137.14	0.0040
108	104	2983.71	2979.86	960.15	0.0040
108	107	2973.63	2973.28	100.00	0.0040
109	108	2974.85	2973.83	346.00	0.0040
110	109	2976.23	2975.09	334.00	0.0040
111	107	2974.75	2973.38	217.50	0.0060
112	103	2969.94	2963.58	268.15	-0.0240
113	110	2989.80	2976.50	280.59	0.0470
114	111	2975.96	2974.85	176.27	0.0060
115	116	2980.04	2974.92	342.20	-0.0150
116	112	2974.72	2970.04	233.02	-0.0200
117	116	2979.33	2974.92	358.50	-0.0120
118	119	2979.01	2977.34	209.02	0.0080
119	114	2977.24	2976.06	147.71	0.0080
120	113	3000.90	2990.00	346.00	0.0320
121	116	2986.91	2974.82	300.70	-0.0040
122	121	2988.40	2987.11	76.00	0.0170
123	122	2995.29	2992.91	144.00	0.0170
124	123	2998.02	2995.49	253.00	0.0100
125	124	2998.97	2998.22	74.75	0.0100
126	125	3001.33	2999.17	216.00	0.0100
127	120	3007.20	3001.10	346.00	0.0180
128	122	2996.45	2992.90	296.00	0.0120
129	121	2995.96	2987.01	296.00	-0.0300
130	128	2997.11	2996.67	108.81	0.0040
131	130	2998.06	2997.31	188.00	0.0040
132	131	2998.89	2998.26	157.61	0.0040
300	127	3009.70	3007.40	163.00	0.0180
918	121	2987.41	2987.11	18.04	0.0170
925	129	2996.59	2996.16	43.02	0.0100
926	129	2996.49	2996.16	33.00	0.0100

Manholes			
Manhole No	Rim Elevation	Invert Elevation	Depth
100	-999	2962.10	-999
101	-999	-999	-999
102	-999	2963.15	-999
103	2974.00	2963.38	10.62
104	-999	-999	-999
105	-999	2964.21	-999
106	-999	2972.50	-999
107	2979.90	2973.18	6.52
108	-999	2973.73	-999
109	-999	2974.95	-999
110	-999	2976.23	-999
111	2983.35	2974.75	8.60
112	2978.80	2969.94	8.86
113	2998.20	2989.80	8.40
114	2984.82	2975.96	8.86
115	2988.76	2980.04	8.72
116	2986.63	2974.72	11.91
117	2987.64	2979.33	8.31
118	2987.16	2979.01	8.15
119	2985.67	2977.24	8.43
120	3010.10	3000.90	9.20
121	2996.81	2986.91	9.90
122	-999	2992.90	-999
123	-999	2995.29	-999
124	-999	2998.02	-999
125	-999	2998.97	-999
126	-999	3001.33	-999
127	3016.60	3007.20	9.40
128	-999	-999	-999
129	3003.52	2995.96	7.56
130	-999	2997.11	-999
131	-999	2998.06	-999
132	-999	2998.89	-999

Cleanouts	
Cleanout No	Rim Elevation
300	3918.00

AB48	Scale: 1" = 200' NOT FOR CONSTRUCTION USE		CITY OF VICTORVILLE	Sewer Atlas Book	DISCLAIMER This Map and accompanying Datasheet represent a visual aid intended to assist City of Victorville personnel with the management of Sewer System facilities. Data provided hereon is not a guarantee of actual field conditions nor a substitute for record drawings and field verification.		July 2007	AB48

Pipeline, Manhole and Cleanout Data of Tile AC28

Pipelines					
Upstream Manhole	Downstream Manhole	Upstream Invert	Downstream Invert	Pipe Length	Slope
100	101	2811.41	2806.00	496.00	0.0110
101	102	2805.75	2801.29	496.00	0.0090
102	100	2816.86	2811.45	496.00	0.0110
102	100	2801.25	2796.79	496.00	0.0090

Manholes			
Manhole No	Rim Elevation	Invert Elevation	Depth
100	-999	2811.41	-999
101	-999	2805.75	-999
102	-999	2801.25	-999

Cleanouts	
Cleanout No	Rim Elevation

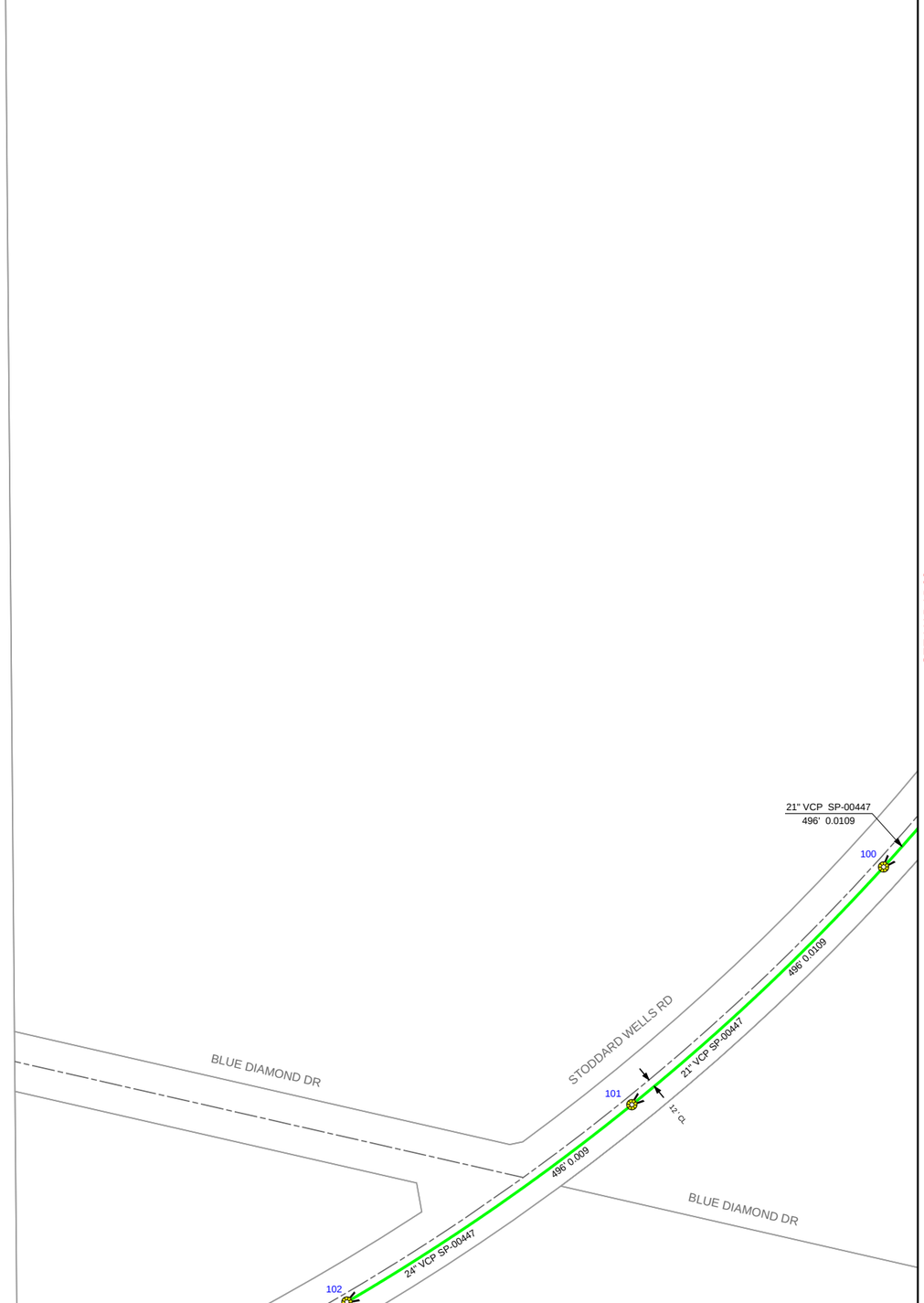

SEE MAP AD28

AC28	Scale: 1" = 200' NOT FOR CONSTRUCTION USE		CITY OF VICTORVILLE	Sewer Atlas Book	DISCLAIMER This Map and accompanying Datasheet represent a visual aid intended to assist City of Victorville personnel with the management of Sewer System facilities. Data provided hereon is not a guarantee of actual field conditions nor a substitute for record drawings and field verification.		November 2006	AC28

SEE MAP AC29

Pipeline, Manhole and Cleanout Data of Tile AC29

Pipelines					
Upstream Manhole	Downstream Manhole	Upstream Invert	Downstream Invert	Pipe Length	Slope
100	101	2796.75	2792.29	496.00	0.0090
101	102	2792.25	2787.79	496.00	0.0090
102	100	2801.25	2796.79	496.00	0.0090
102	103	2787.75	2785.03	496.00	0.0050
103	104	2784.99	2782.26	496.00	0.0050
104	100	2782.22	2777.36	496.00	0.0100

Manholes			
Manhole No	Rim Elevation	Invert Elevation	Depth
100	-999	2796.75	-999
101	-999	2792.25	-999
102	-999	2787.75	-999
103	-999	2784.99	-999
104	-999	2782.22	-999

Cleanouts	
Cleanout No	Rim Elevation

SEE MAP AC28

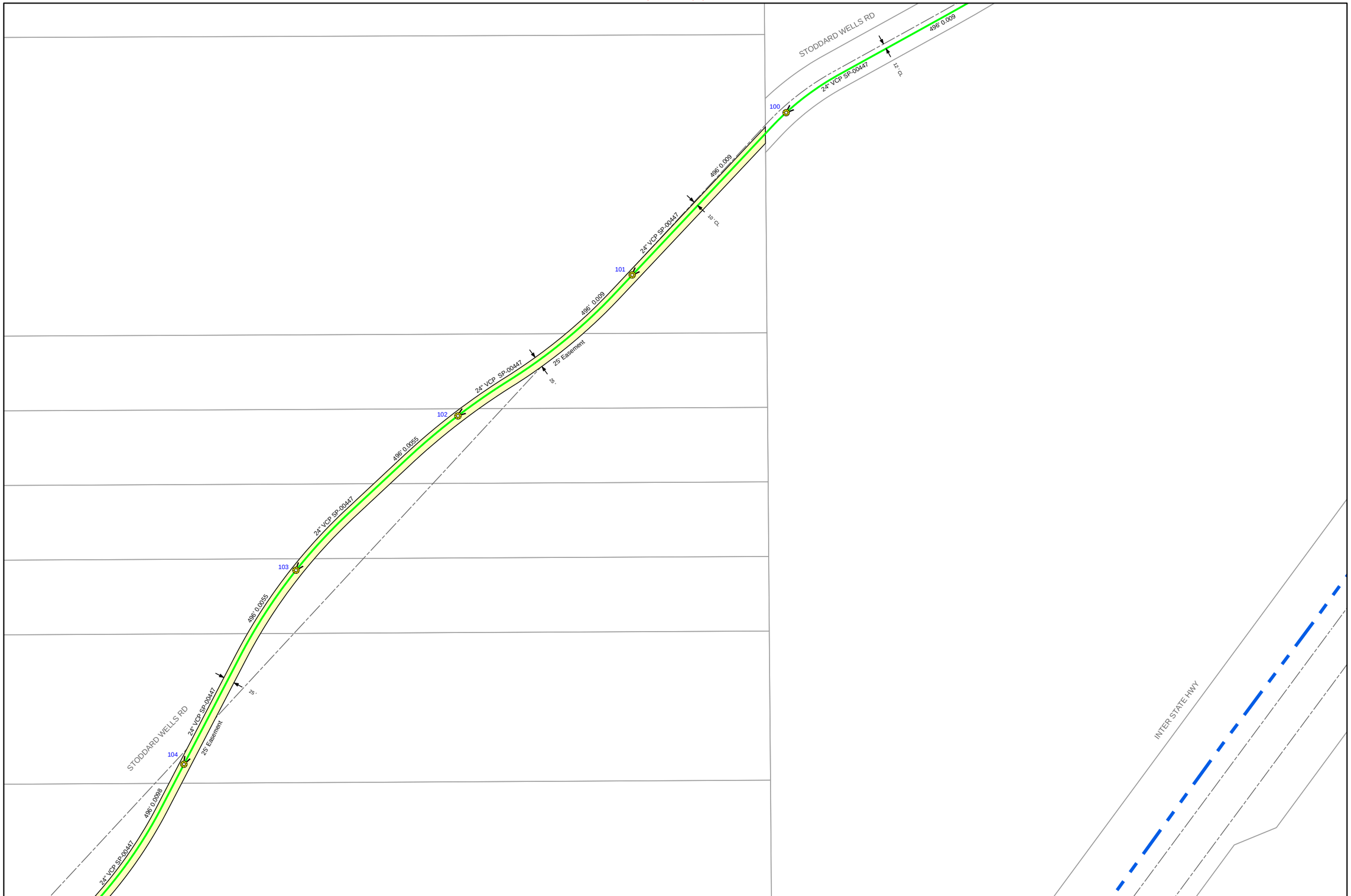

AC29	Scale: 1" = 200' NOT FOR CONSTRUCTION USE		CITY OF VICTORVILLE	Sewer Atlas Book	DISCLAIMER This Map and accompanying Datasheet represent a visual aid intended to assist City of Victorville personnel with the management of Sewer System facilities. Data provided hereon is not a guarantee of actual field conditions nor a substitute for record drawings and field verification.		November 2006	AC29

SEE MAP AC30

Pipeline, Manhole and Cleanout Data of Tile AC30

Pipelines					
Upstream Manhole	Downstream Manhole	Upstream Invert	Downstream Invert	Pipe Length	Slope
100	100	2777.32	2772.46	496.00	0.0100
104	100	2782.22	2777.36	496.00	0.0100

Manholes			
Manhole No	Rim Elevation	Invert Elevation	Depth
100	-999	2777.32	-999

Cleanouts	
Cleanout No	Rim Elevation

SEE MAP AC29

SEE MAP AB30

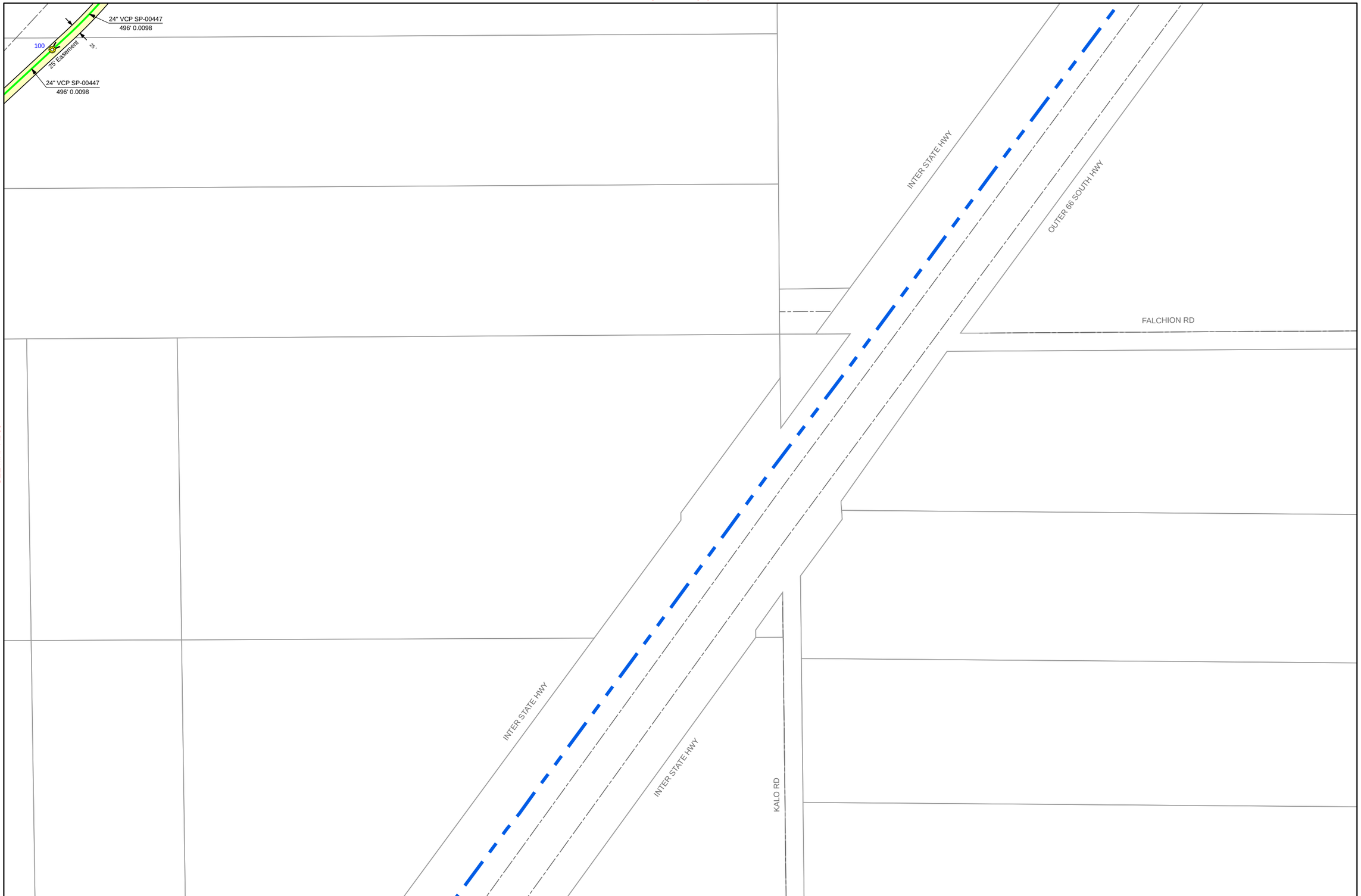

AC30	Scale: 1" = 200' NOT FOR CONSTRUCTION USE		CITY OF VICTORVILLE	Sewer Atlas Book	DISCLAIMER This Map and accompanying Datasheet represent a visual aid intended to assist City of Victorville personnel with the management of Sewer System facilities. Data provided hereon is not a guarantee of actual field conditions nor a substitute for record drawings and field verification.		November 2006	AC30

Pipeline, Manhole and Cleanout Data of Tile AC39

Pipelines					
Upstream Manhole	Downstream Manhole	Upstream Invert	Downstream Invert	Pipe Length	Slope
100	113	2721.65	2720.31	396.00	0.0040
100	104	2731.90	2727.82	414.46	0.0100
101	100	2723.09	2721.75	396.00	0.0040
102	101	2724.53	2723.19	396.00	0.0040
103	102	2725.97	2724.63	396.00	0.0040
104	103	2727.72	2726.07	471.00	0.0040

Manholes			
Manhole No	Rim Elevation	Invert Elevation	Depth
100	-999	2721.70	-999
101	-999	2723.14	-999
102	-999	2724.58	-999
103	-999	2726.02	-999
104	-999	2727.72	-999

Cleanouts	
Cleanout No	Rim Elevation

SEE MAP AB39

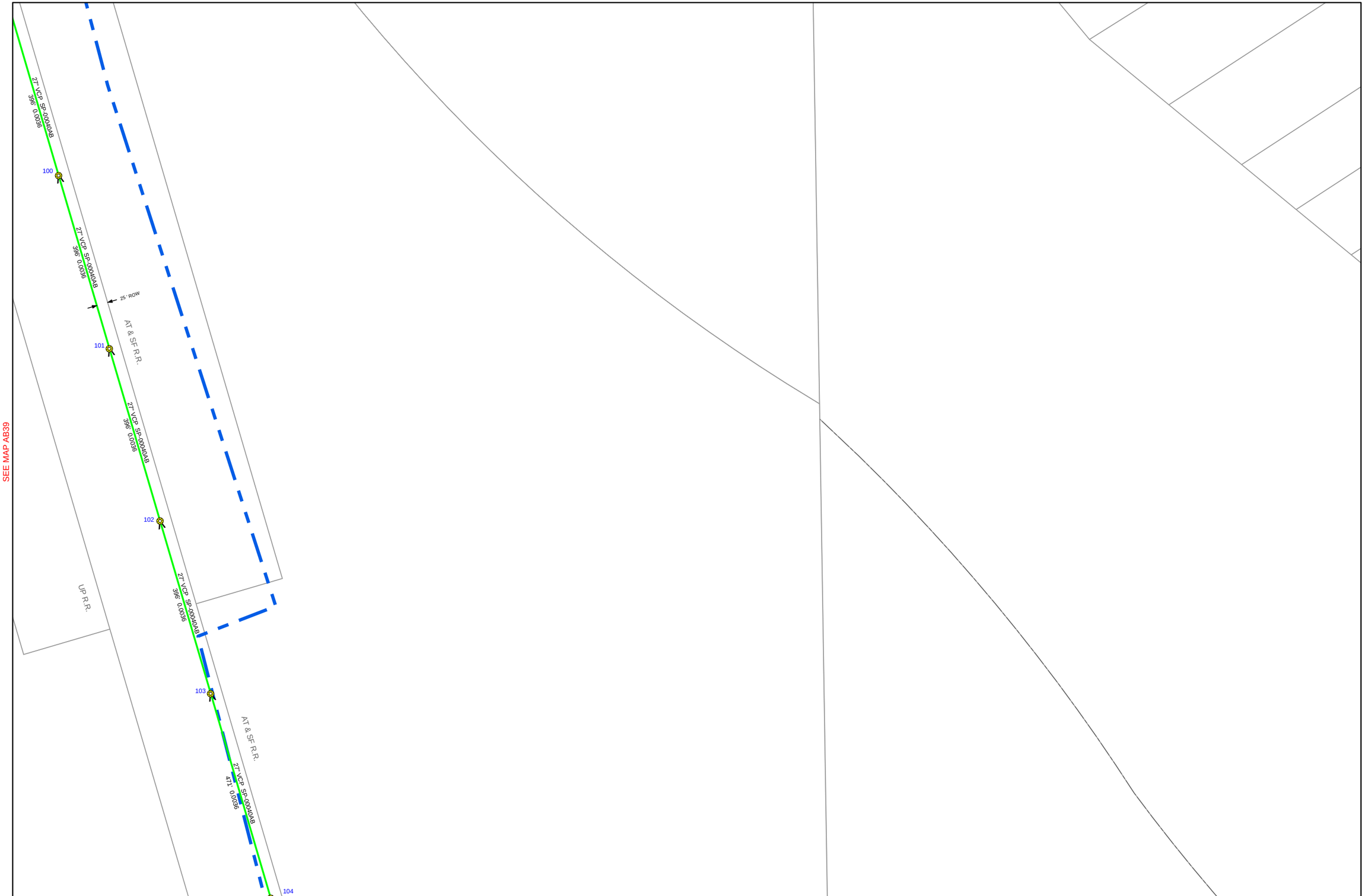

AC39	Scale: 1" = 200' NOT FOR CONSTRUCTION USE		CITY OF VICTORVILLE	Sewer Atlas Book	DISCLAIMER This Map and accompanying Datasheet represent a visual aid intended to assist City of Victorville personnel with the management of Sewer System facilities. Data provided hereon is not a guarantee of actual field conditions nor a substitute for record drawings and field verification.		July 2006	AC39

SEE MAP AC40

Pipeline, Manhole and Cleanout Data of Tile AC40

Pipelines					
Upstream Manhole	Downstream Manhole	Upstream Invert	Downstream Invert	Pipe Length	Slope
100	104	2731.90	2727.82	414.46	0.0100
100	109	2795.68	2775.20	296.00	0.0690
100	110	2759.74	2751.54	346.00	0.0240
101	100	2733.14	2732.39	208.00	0.0040
102	101	2736.50	2734.55	191.10	0.0110
102	111	2740.74	2738.80	564.69	0.0040
103	900	2734.80	2733.38	423.00	0.0040
104	102	2738.08	2736.70	346.00	0.0050
105	104	2741.14	2738.28	346.00	0.0090
106	103	2736.69	2735.00	521.00	0.0040
107	105	2748.53	2741.64	246.00	0.0280
108	107	2756.00	2750.91	295.94	0.0170
109	108	2775.03	2756.20	296.00	0.0640
110	107	2751.34	2748.65	96.00	0.0280
111	106	2738.70	2736.89	527.31	0.0040
900	100	2733.38	2732.39	98.00	0.0100
901	106	2737.93	2737.85	8.00	0.0100
902	108	2756.28	2756.20	8.00	0.0100
903	109	2775.28	2775.20	8.00	0.0100
904	110	2751.62	2751.54	8.00	0.0100

Manholes			
Manhole No	Rim Elevation	Invert Elevation	Depth
100	-999	2731.90	-999
101	-999	2733.14	-999
102	-999	2736.60	-999
103	-999	2734.90	-999
104	-999	2738.18	-999
105	-999	2741.14	-999
106	-999	2736.79	-999
107	-999	2748.53	-999
108	-999	2756.00	-999
109	-999	2775.03	-999
110	-999	2751.44	-999
111	-999	2738.70	-999

Cleanouts	
Cleanout No	Rim Elevation

SEE MAP AC39

SEE MAP AB40

AC40	Scale: 1" = 200' NOT FOR CONSTRUCTION USE		CITY OF VICTORVILLE	Sewer Atlas Book	DISCLAIMER This Map and accompanying Datasheet represent a visual aid intended to assist City of Victorville personnel with the management of Sewer System facilities. Data provided hereon is not a guarantee of actual field conditions nor a substitute for record drawings and field verification.		July 2007	AC40

SEE MAP AC41

Pipeline, Manhole and Cleanout Data of Tile AC41

Pipelines					
Upstream Manhole	Downstream Manhole	Upstream Invert	Downstream Invert	Pipe Length	Slope
100	110	2759.74	2751.54	346.00	0.0240
100	113	2748.56	2746.87	521.00	0.0040
100	115	2775.45	2774.17	364.80	0.0040
101	100	2762.44	2759.94	296.00	0.0090
102	111	2740.74	2738.80	564.69	0.0040
103	101	2763.79	2762.64	146.00	0.0090
104	103	2775.27	2765.69	231.81	0.0410
105	104	2785.00	2775.47	230.70	0.0410
106	103	2765.14	2763.99	146.00	0.0090
107	105	2800.10	2785.20	334.30	0.0450
108	102	2742.72	2740.94	546.00	0.0040
109	106	2767.51	2765.34	247.80	0.0090
110	109	2768.09	2767.61	48.10	0.0100
111	110	2771.17	2768.19	306.10	0.0100
112	108	2744.79	2742.92	546.00	0.0040
113	112	2746.67	2744.89	521.00	0.0040
114	111	2772.57	2771.37	346.00	0.0040
115	114	2773.97	2772.77	346.00	0.0040
116	107	2814.20	2800.30	334.00	0.0420
900	104	2775.58	2775.50	8.00	0.0100
901	105	2785.38	2785.30	8.00	0.0100
902	104	2775.58	2775.50	8.00	0.0100
903	105	2785.38	2785.30	8.00	0.0100
904	107	2800.38	2800.30	8.00	0.0100
905	107	2800.38	2800.30	8.00	0.0100
906	112	2746.09	2746.01	8.00	0.0100

Manholes			
Manhole No	Rim Elevation	Invert Elevation	Depth
100	-999	2759.84	-999
101	-999	2762.54	-999
102	-999	2740.84	-999
103	-999	2764.88	-999
104	-999	2575.27	-999
105	-999	2785.00	-999
106	-999	2765.24	-999
107	-999	2800.10	-999
108	2751.30	2742.82	8.48
109	-999	2767.51	-999
110	-999	2768.09	-999
111	-999	2771.27	-999
112	2751.10	2744.79	6.31
113	2751.80	2746.77	5.03
114	-999	2772.67	-999
115	-999	2774.07	-999

Cleanouts	
Cleanout No	Rim Elevation

SEE MAP AC40

SEE MAP AB41

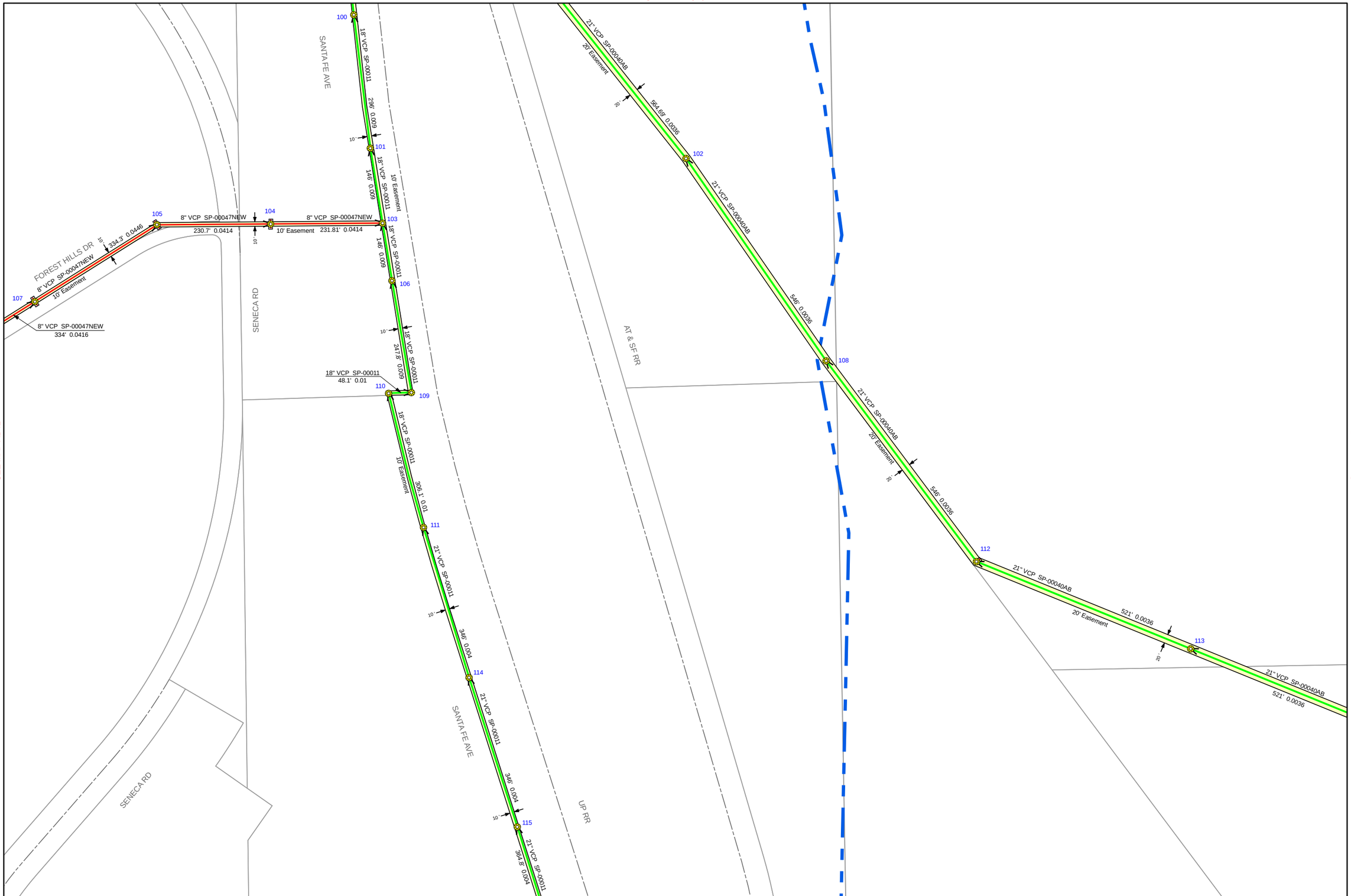

SEE MAP AD41

AC41	Scale: 1" = 200' NOT FOR CONSTRUCTION USE		CITY OF VICTORVILLE	Sewer Atlas Book	DISCLAIMER This Map and accompanying Datasheet represent a visual aid intended to assist City of Victorville personnel with the management of Sewer System facilities. Data provided hereon is not a guarantee of actual field conditions nor a substitute for record drawings and field verification.		July 2007	AC41

SEE MAP AC42

Pipeline, Manhole and Cleanout Data of Tile AC42

Pipelines					
Upstream Manhole	Downstream Manhole	Upstream Invert	Downstream Invert	Pipe Length	Slope
100	115	2775.45	2774.17	364.80	0.0040
100	105	2791.47	2788.39	346.20	0.0090
101	100	2776.99	2775.60	369.50	0.0040
102	101	2778.59	2777.09	369.50	0.0040
103	102	2779.89	2778.64	346.20	0.0040
104	103	2781.33	2779.99	346.00	0.0040
105	104	2788.29	2781.58	429.80	0.0160

Manholes			
Manhole No	Rim Elevation	Invert Elevation	Depth
100	-999	2775.55	-999
101	-999	2777.04	-999
102	-999	2778.54	-999
103	-999	2779.94	-999
104	-999	2781.33	-999
105	-999	2788.29	-999

Cleanouts	
Cleanout No	Rim Elevation

SEE MAP AC41

SEE MAP AB42

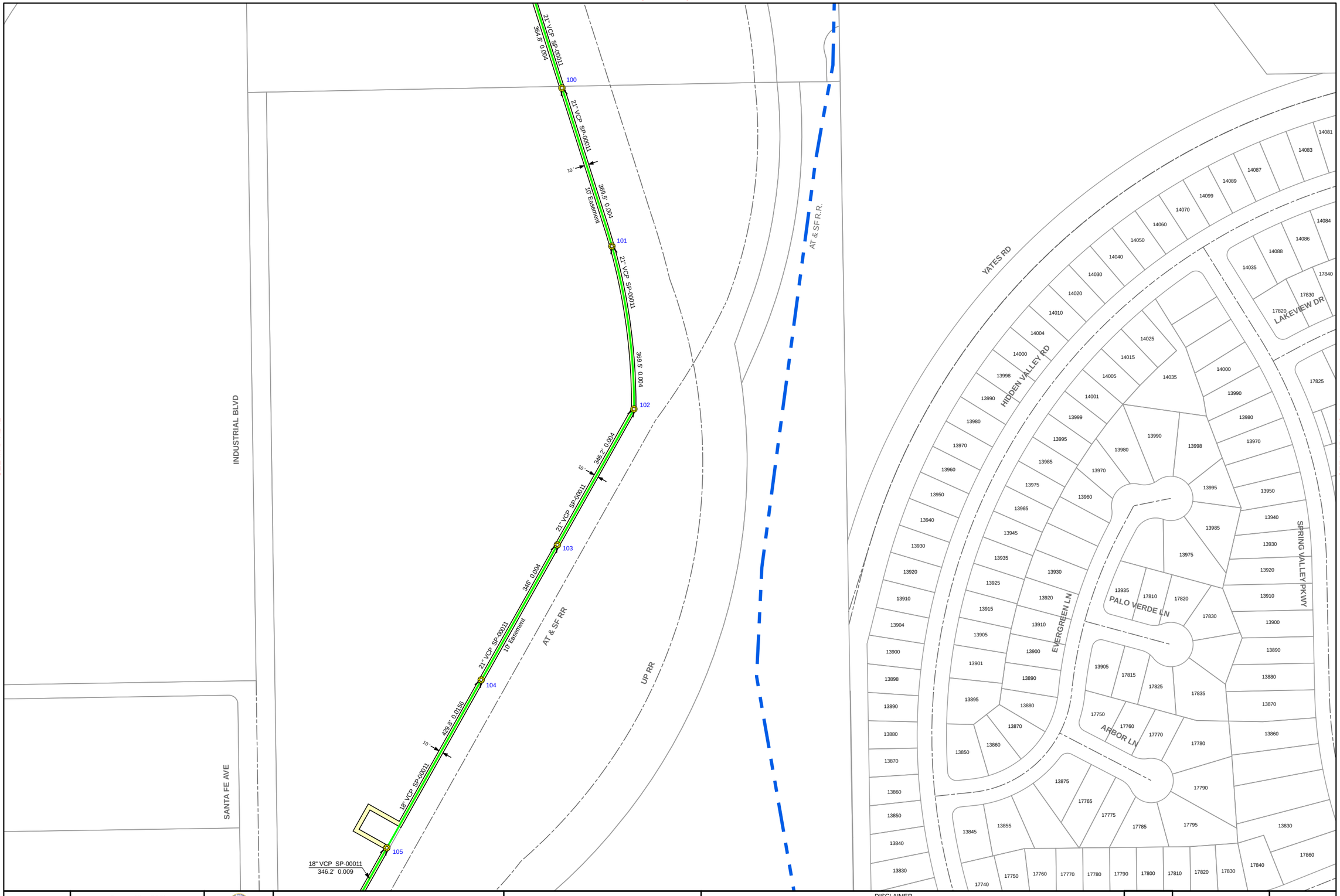

SEE MAP AD42

AC42	Scale: 1" = 200' NOT FOR CONSTRUCTION USE		CITY OF VICTORVILLE	Sewer Atlas Book	DISCLAIMER This Map and accompanying Datasheet represent a visual aid intended to assist City of Victorville personnel with the management of Sewer System facilities. Data provided hereon is not a guarantee of actual field conditions nor a substitute for record drawings and field verification.		July 2006	AC42

SEE MAP AC43

Pipeline, Manhole and Cleanout Data of Tile AC43

Pipelines					
Upstream Manhole	Downstream Manhole	Upstream Invert	Downstream Invert	Pipe Length	Slope
100	105	2791.47	2788.39	346.20	0.0090
100	104	2813.69	2808.80	276.00	0.0180
101	100	2796.02	2791.57	346.00	0.0130
101	124	2913.86	2913.25	153.00	0.0040
102	101	2799.25	2796.12	351.60	0.0090
102	125	2889.89	2889.34	137.34	0.0040
103	102	2799.90	2799.35	38.60	0.0160
103	120	2822.37	2819.01	207.84	0.0180
104	103	2808.60	2800.55	276.00	0.0290
105	103	2803.74	2800.35	224.00	0.0150
106	105	2808.24	2803.94	246.00	0.0180
107	106	2813.37	2808.44	296.00	0.0180
108	113	2923.00	2915.10	180.00	0.0440
109	110	2904.29	2901.83	61.41	0.0400
110	122	2901.63	2900.00	275.00	0.0060
111	108	2927.00	2923.10	247.53	0.0160
111	114	2927.10	2920.20	96.00	0.0720
112	110	2902.30	2901.83	50.51	0.0090
113	109	2915.00	2904.39	224.58	0.0470
114	116	2920.00	2915.92	129.22	0.0320
115	112	2904.00	2902.40	172.41	0.0090
116	100	2915.72	2914.60	226.00	0.0050
117	107	2817.87	2813.57	246.00	0.0180
118	119	2845.90	2831.20	77.79	0.1890
119	950	2831.00	2830.59	6.00	0.0680
120	117	2818.82	2818.07	47.55	0.0180
121	123	2912.44	2907.60	191.91	0.0250
122	102	2899.80	2890.09	174.48	0.0560
123	122	2907.40	2900.00	252.76	0.0300
124	121	2913.15	2912.54	152.79	0.0040
125	126	2889.14	2846.85	111.91	0.3780
126	118	2846.65	2846.10	137.30	0.0040
900	105	2804.02	2803.94	8.00	0.0100
901	106	2808.52	2808.44	8.00	0.0100
902	107	2813.65	2813.57	8.00	0.0100
947	117	2818.15	2818.07	8.00	0.0100
950	952	2830.59	2819.52	162.00	0.0680
952	120	2819.52	2819.12	6.00	0.0680

Manholes			
Manhole No	Rim Elevation	Invert Elevation	Depth
100	-999	2791.52	-999
101	-999	2796.07	-999
102	-999	2799.25	-999
103	-999	2800.00	-999
104	-999	2808.70	-999
105	-999	2803.84	-999
106	-999	2808.34	-999
107	-999	2813.47	-999
108	2930.84	2923.00	7.84
109	2912.14	2904.29	7.85
110	2910.50	2901.63	8.87
111	2933.29	2927.00	6.29
112	2910.07	2902.30	7.77
113	2923.35	2915.00	8.35
114	2930.33	2920.00	10.33
115	2911.69	2904.00	7.69
116	2926.59	2915.72	10.87
117	-999	2817.97	-999
118	2853.80	2845.90	7.90
119	2841.50	2831.00	10.50
120	-999	2818.92	-999
121	2923.16	2912.44	10.72
122	2907.25	2899.80	7.45
123	2915.60	2907.40	8.20
124	2928.62	2913.15	15.47
125	2906.70	2889.14	17.56
126	2855.00	2846.65	8.35

Cleanouts	
Cleanout No	Rim Elevation

SEE MAP AC42

SEE MAP AB43

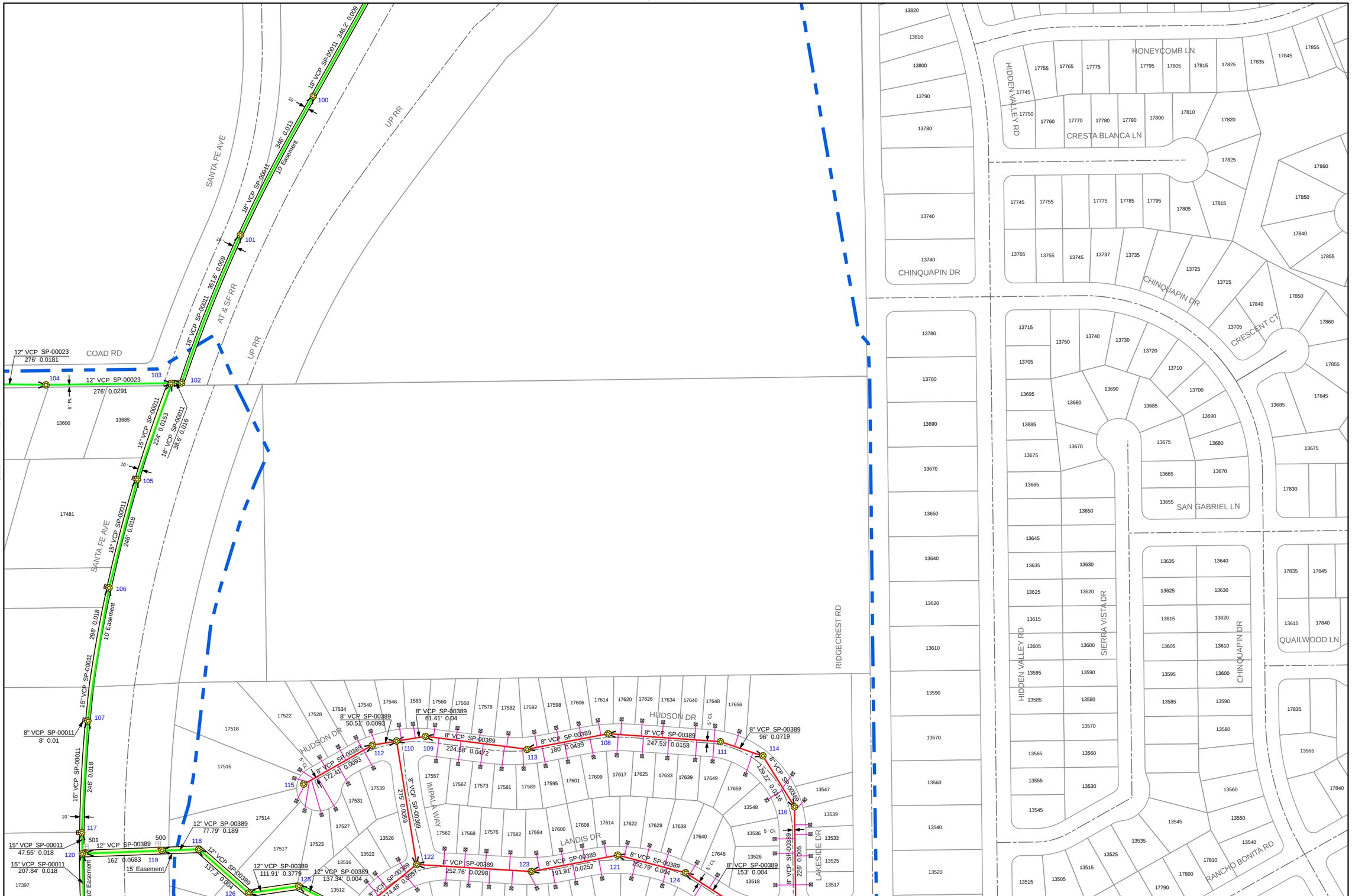

AC43	Scale: 1" = 200' NOT FOR CONSTRUCTION USE		CITY OF VICTORVILLE	Sewer Atlas Book	DISCLAIMER This Map and accompanying Datasheet represent a visual aid intended to assist City of Victorville personnel with the management of Sewer System facilities. Data provided hereon is not a guarantee of actual field conditions nor a substitute for record drawings and field verification.	July 2007	AC43

SEE MAP AC44

Pipeline, Manhole and Cleanout Data of Tile AC44

Pipelines					
Upstream Manhole	Downstream Manhole	Upstream Invert	Downstream Invert	Pipe Length	Slope
100	101	2914.40	2913.96	109.42	0.0040
100	151	2853.50	2849.25	296.00	0.0150
101	124	2913.86	2913.25	153.00	0.0040
102	125	2889.89	2889.34	137.34	0.0040
103	120	2822.37	2819.01	207.84	0.0180
104	106	2919.01	2908.03	263.10	0.0420
105	102	2890.70	2890.09	151.18	0.0040
106	108	2907.93	2899.12	211.00	0.0420
107	104	2920.76	2919.11	94.38	0.0180
108	919	2899.02	2893.50	101.83	0.0540
109	111	2920.67	2918.50	108.47	0.0200
110	100	2916.70	2914.60	249.84	0.0080
111	948	2918.40	2917.43	87.76	0.0110
112	105	2893.35	2890.90	126.68	0.0140
113	103	2826.28	2822.57	246.00	0.0160
114	115	2924.32	2909.20	274.90	0.0550
114	155	2878.00	2875.10	157.91	0.0180
115	116	2909.10	2898.32	196.00	0.0550
116	100	2915.72	2914.60	226.00	0.0050
116	118	2898.22	2895.21	96.59	0.0310
117	114	2927.07	2924.42	120.46	0.0220
118	112	2895.01	2893.45	170.08	0.0090
119	121	2926.55	2919.54	154.25	0.0450
120	110	2918.09	2916.80	259.69	0.0050
121	995	2919.44	2918.73	77.32	0.0090
122	102	2899.80	2890.09	174.48	0.0560
122	113	2829.08	2826.48	196.00	0.0140
123	118	2897.26	2895.11	162.33	0.0130
124	125	2919.87	2911.56	181.38	0.0460
125	126	2911.46	2903.78	165.72	0.0460
126	127	2903.68	2900.88	77.44	0.0360
127	123	2900.68	2897.36	116.87	0.0280
128	124	2928.63	2919.97	223.76	0.0390
129	131	2928.12	2926.20	63.73	0.0300
130	120	2919.49	2918.19	260.77	0.0050
131	1036	2926.11	2921.70	116.30	0.0380
132	122	2832.23	2829.28	346.00	0.0090
133	134	2917.67	2902.75	319.01	0.0470
134	127	2902.55	2900.78	232.63	0.0080
135	133	2929.42	2917.77	271.80	0.0430
136	1043	2920.86	2919.83	206.07	0.0050
137	136	2929.67	2921.06	263.37	0.0330
138	134	2905.24	2902.65	82.41	0.0310
139	136	2921.90	2920.96	107.73	0.0090
140	138	2907.85	2905.34	131.97	0.0210
141	132	2842.57	2832.43	326.00	0.0310
142	140	2911.98	2908.05	213.73	0.0180
143	139	2922.56	2922.00	111.13	0.0050
144	142	2930.73	2912.08	346.00	0.0540
145	143	2923.24	2922.66	114.88	0.0050
146	145	2930.29	2923.34	122.86	0.0570
147	143	2923.60	2922.76	76.73	0.0110
148	153	2940.30	2937.25	346.81	0.0090
149	154	2846.07	2845.53	53.40	0.0100
150	152	2930.64	2927.77	210.96	0.0140

Manholes			
Manhole No	Rim Elevation	Invert Elevation	Depth
100	2923.95	2914.40	9.55
101	2927.54	2913.86	13.68
102	2904.39	2889.89	14.50
103	-999	2822.47	-999
104	2926.61	2919.01	7.60
105	2902.42	2890.70	11.72
106	2916.08	2907.93	8.15
107	2928.54	2920.76	7.78
108	2907.15	2899.02	8.13
109	2928.95	2920.67	8.28
110	2925.77	2916.70	9.07
111	2928.99	2918.40	10.59
112	2901.57	2893.35	8.22
113	-999	2826.38	-999
114	2932.06	2924.32	7.74
115	2917.10	2909.10	8.00
116	2906.63	2898.22	8.41
117	2934.77	2927.07	7.70
118	2903.68	2895.01	8.67
119	2934.32	2926.55	7.77
120	2927.11	2918.09	9.02
121	2930.92	2919.44	11.48
122	-999	2829.18	-999
123	2905.92	2897.26	8.66
124	2927.53	2919.87	7.66
125	2919.23	2911.46	7.77
126	2911.64	2908.68	2.96
127	2909.42	2900.68	8.74
128	2936.37	2928.63	7.74
129	2935.97	2928.12	7.85
130	2926.80	2919.49	7.31
131	2933.81	2926.11	7.70
132	-999	2832.33	-999
133	2925.37	2917.67	7.70
134	2912.29	2902.55	9.74
135	2937.08	2929.42	7.66
136	2929.23	2920.86	8.37
137	2937.45	2929.67	7.78
138	2913.29	2905.24	8.05
139	2929.63	2921.90	7.73
140	2915.74	2907.85	7.89
141	-999	2842.67	-999
142	2922.26	2911.98	10.28
143	2930.39	2922.56	7.83
144	2938.44	2930.73	7.71
145	2932.62	2923.24	9.38
146	2937.99	2930.29	7.70
147	2931.30	2923.60	7.70
148	2948.92	2940.30	8.62
149	-999	2846.17	-999
150	2942.76	2930.64	12.12
151	-999	2849.15	-999
152	2936.27	2927.67	8.60
153	2945.75	2937.05	8.70
154	2857.25	2845.32	11.93

Cleanouts	
Cleanout No	Rim Elevation

SEE MAP AC43

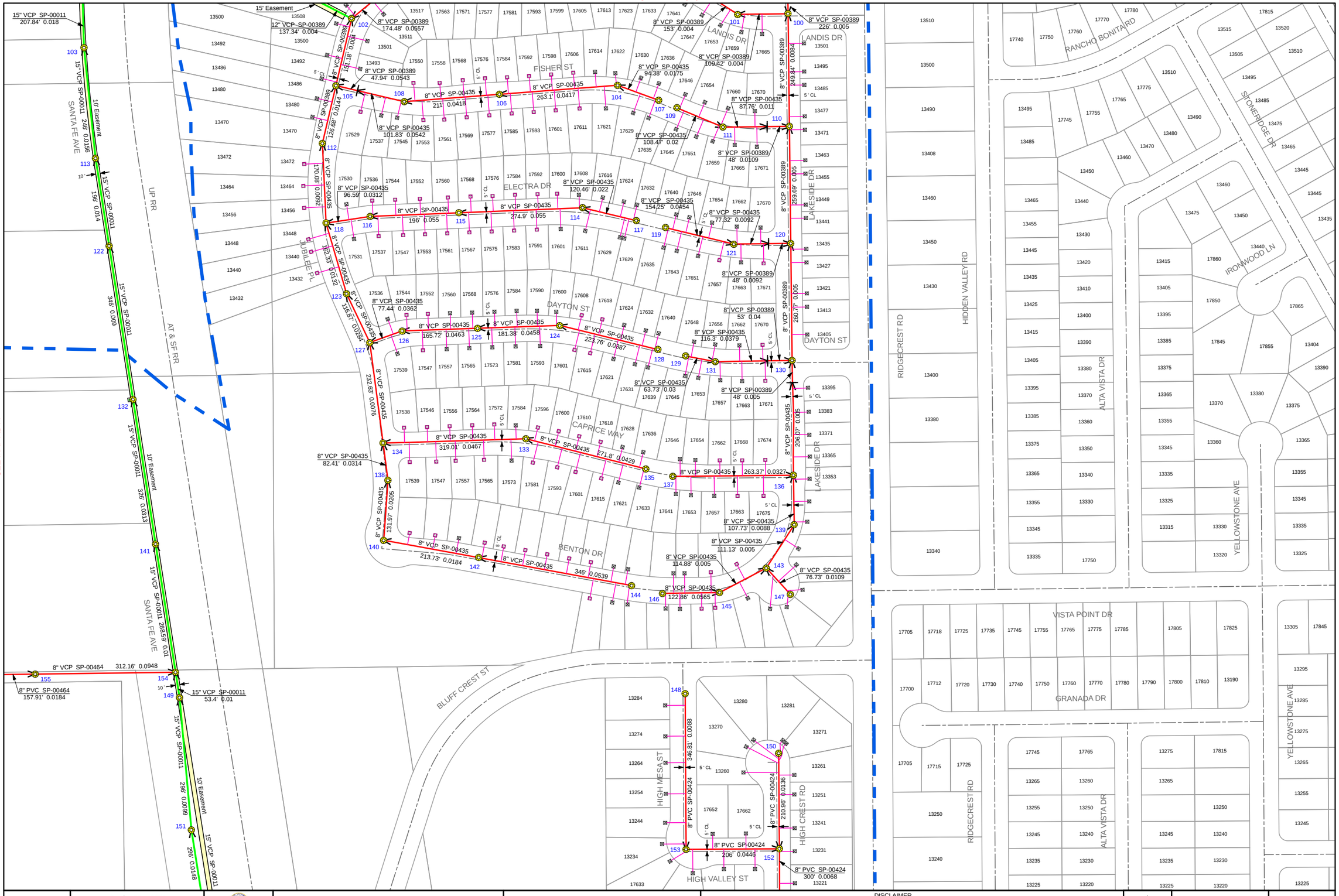

SEE MAP AC45

AC44	Scale: 1" = 200' NOT FOR CONSTRUCTION USE		CITY OF VICTORVILLE	Sewer Atlas Book	DISCLAIMER This Map and accompanying Datasheet represent a visual aid intended to assist City of Victorville personnel with the management of Sewer System facilities. Data provided hereon is not a guarantee of actual field conditions nor a substitute for record drawings and field verification.		July 2007	AC44

Pipeline, Manhole and Cleanout Data of Tile AC44

Pipelines					
Upstream Manhole	Downstream Manhole	Upstream Invert	Downstream Invert	Pipe Length	Slope
151	149	2849.05	2846.27	296.00	0.0100
152	101	2927.67	2925.63	300.00	0.0070
153	152	2937.05	2927.87	206.00	0.0450
154	141	2845.65	2842.77	288.59	0.0100
155	154	2875.00	2845.42	312.16	0.0950
919	105	2893.50	2890.90	47.94	0.0540
948	110	2917.43	2916.90	48.00	0.0110
995	120	2918.73	2918.29	48.00	0.0090
1036	130	2921.70	2919.69	53.00	0.0400
1043	130	2919.83	2919.59	48.00	0.0050
1045	132	2832.51	2832.43	8.00	0.0100

Manholes			
Manhole No	Rim Elevation	Invert Elevation	Depth
155	2883.30	2875.00	8.30

Cleanouts	
Cleanout No	Rim Elevation

SEE MAP AC43

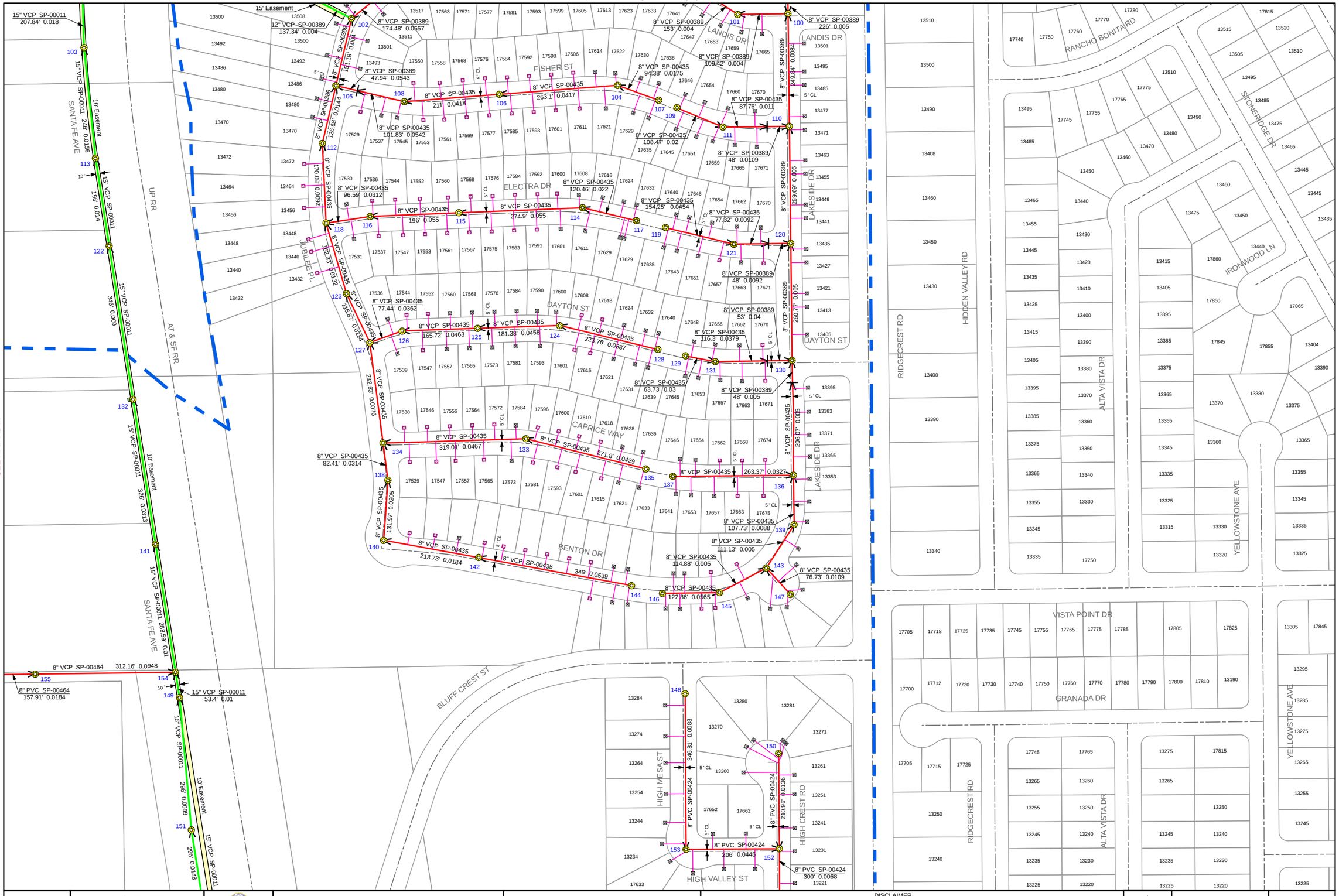

SEE MAP AC45

AC44	Scale: 1" = 200' NOT FOR CONSTRUCTION USE		CITY OF VICTORVILLE	Sewer Atlas Book	DISCLAIMER This Map and accompanying Datasheet represent a visual aid intended to assist City of Victorville personnel with the management of Sewer System facilities. Data provided hereon is not a guarantee of actual field conditions nor a substitute for record drawings and field verification.		July 2007	AC44

Pipeline, Manhole and Cleanout Data of Tile AC45

Pipelines					
Upstream Manhole	Downstream Manhole	Upstream Invert	Downstream Invert	Pipe Length	Slope
100	151	2853.50	2849.25	296.00	0.0150
100	129	2926.25	2925.78	116.43	-0.0040
101	105	2925.53	2923.52	296.00	0.0070
101	125	2881.81	2876.64	364.00	0.0150
102	101	2945.00	2925.73	271.00	0.0710
103	100	2857.70	2853.70	296.00	0.0140
104	103	2873.83	2858.15	341.84	0.0460
105	104	2876.11	2873.93	343.00	0.0060
105	111	2923.42	2922.14	202.32	0.0070
106	105	2934.16	2923.62	271.00	0.0390
107	108	2872.86	2868.25	40.07	0.1150
108	109	2867.85	2859.23	196.19	0.0440
109	103	2859.05	2857.90	96.89	0.0100
110	112	2907.33	2890.20	242.84	0.0710
111	116	2922.04	2918.37	204.59	0.0180
112	115	2889.88	2874.32	221.00	0.0700
113	109	2862.20	2859.15	196.77	0.0100
114	110	2915.05	2907.75	239.30	0.0310
115	107	2874.12	2873.06	266.00	0.0040
116	114	2918.17	2915.25	139.34	0.0210
117	116	2918.78	2918.37	80.30	-0.0050
118	117	2920.07	2918.88	115.96	-0.0100
119	113	2871.51	2862.40	346.00	0.0270
120	121	2922.07	2920.97	276.00	-0.0040
121	118	2920.77	2920.17	149.56	-0.0040
122	119	2873.99	2871.71	326.00	0.0080
123	121	2923.88	2920.92	296.00	-0.0100
124	120	2923.64	2922.29	336.93	-0.0040
125	122	2876.44	2874.19	346.00	0.0070
126	123	2925.98	2923.98	296.00	-0.0070
127	124	2925.08	2923.74	336.00	-0.0040
128	126	2926.92	2926.08	136.28	-0.0060
129	127	2925.68	2925.18	126.00	-0.0040
152	101	2927.67	2925.63	300.00	0.0070
937	115	2874.35	2874.32	8.00	0.0040

Manholes			
Manhole No	Rim Elevation	Invert Elevation	Depth
100	-999	2853.60	-999
101	2934.20	2925.53	8.67
102	2953.52	2945.00	8.52
103	-999	2857.80	-999
104	2895.25	2873.83	21.42
105	2932.16	2923.42	8.74
106	2942.66	2934.16	8.50
107	2890.00	2872.86	17.14
108	2888.00	2867.85	20.15
109	2870.23	2859.05	11.18
110	2916.80	2907.33	9.40
111	2930.58	2922.04	8.54
112	2900.00	2889.88	11.60
113	-999	2862.30	-999
114	2925.50	2915.05	10.10
115	2882.40	2874.12	8.28
116	2926.27	2918.17	8.00
117	2927.09	2918.78	8.30
118	2928.48	2920.07	8.40
119	-999	2871.61	-999
120	2933	2922.07	10
121	2930.03	2920.77	9.20
122	-999	2874.09	-999
123	2932.39	2923.88	8.40
124	2934.50	2923.64	10.80
125	-999	2876.54	-999
126	2934.19	2925.98	8.20
127	2936.03	2925.08	10.90
128	2935.07	2926.92	8.10
129	2936.30	2925.68	10.60

Cleanouts	
Cleanout No	Rim Elevation

SEE MAP AC44

SEE MAP AB45

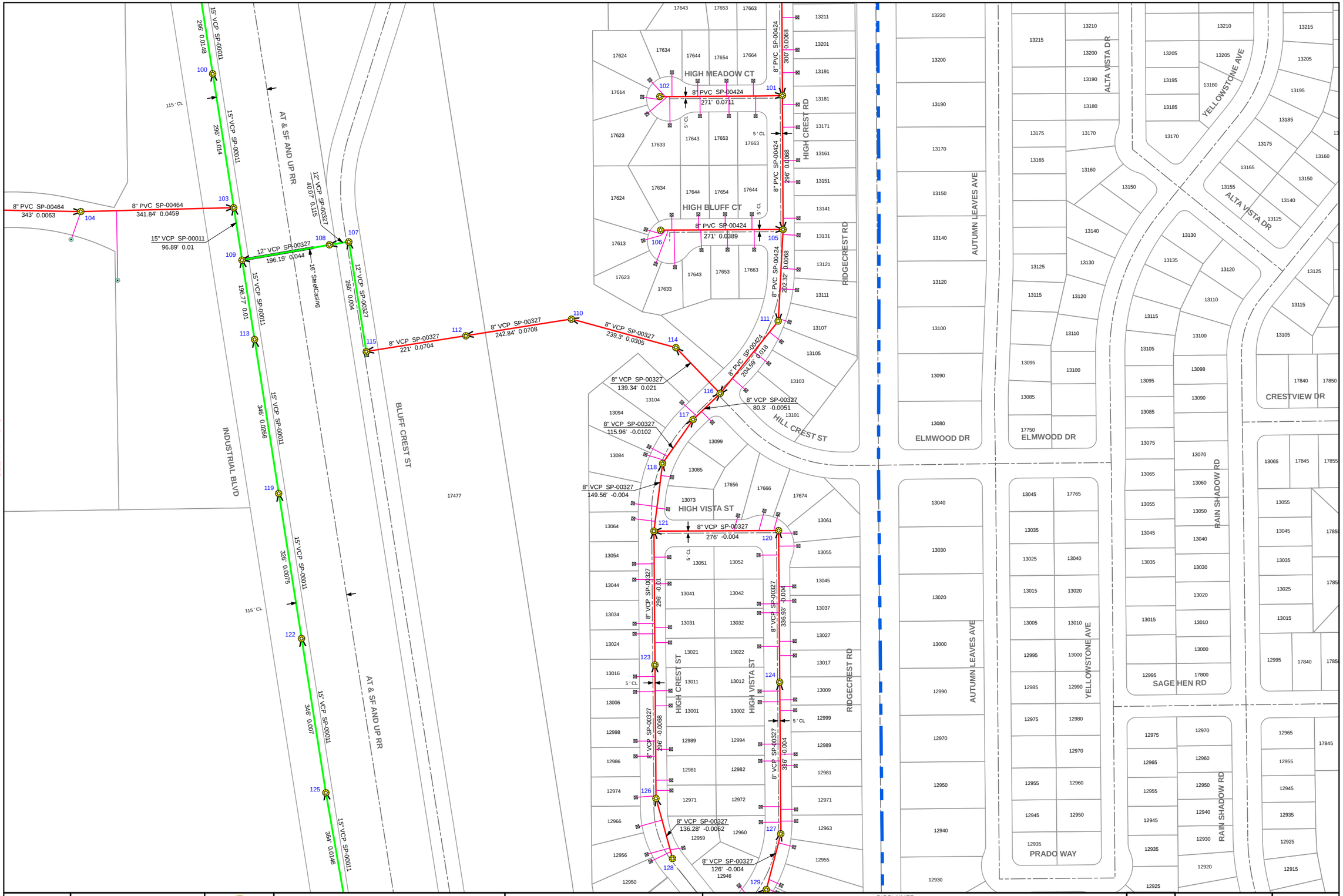

Scale: 1" = 200'
NOT FOR CONSTRUCTION USE

CITY OF VICTORVILLE

Sewer Atlas Book

DISCLAIMER
This Map and accompanying Datasheet represent a visual aid intended to assist City of Victorville personnel with the management of Sewer System facilities. Data provided hereon is not a guarantee of actual field conditions nor a substitute for record drawings and field verification.

August 2006

SEE MAP AC46

Pipeline, Manhole and Cleanout Data of Tile AC46

Pipelines					
Upstream Manhole	Downstream Manhole	Upstream Invert	Downstream Invert	Pipe Length	Slope
100	129	2926.25	2925.78	116.43	-0.0040
100	104	2907.00	2904.00	296.00	0.0100
100	126	2910.46	2905.82	296.00	0.0160
101	125	2881.81	2876.64	364.00	0.0150
101	128	2949.85	2944.05	281.41	-0.0210
102	101	2896.90	2881.80	296.00	0.0510
103	902	2928.18	2926.91	63.25	-0.0150
104	102	2903.90	2897.00	296.00	0.0230
105	103	2929.25	2928.28	98.38	-0.0990
106	107	2933.04	2930.35	84.06	0.0320
107	105	2930.15	2929.35	155.36	-0.0050
108	106	2937.02	2933.14	122.11	0.0320
109	101	2889.58	2882.01	313.00	0.0250
110	111	2933.45	2932.05	266.00	0.0050
111	107	2931.85	2930.25	316.97	-0.0050
112	109	2891.25	2889.78	346.00	0.0050
113	114	2935.13	2933.89	244.25	0.0050
114	111	2933.69	2931.95	296.00	0.0060
115	112	2896.16	2891.50	346.00	0.0140
116	114	2934.46	2933.79	147.43	-0.0050
117	116	2935.20	2934.56	127.25	-0.0050
118	117	2935.72	2935.30	83.64	0.0050
119	956	2936.10	2935.67	88.94	-0.0050
120	118	2936.38	2935.92	91.65	0.0050
121	119	2938.59	2936.30	93.80	-0.0240
122	115	2900.89	2896.36	346.00	0.0140
123	120	2939.05	2936.58	97.43	0.0250
124	121	2940.03	2938.79	89.23	-0.0140
125	123	2940.60	2939.25	104.55	0.0130
126	122	2905.62	2901.09	346.00	0.0140
127	124	2941.77	2940.23	304.21	-0.0050
128	129	2943.85	2942.41	314.30	-0.0050
129	127	2942.21	2941.97	52.81	-0.0050
902	100	2926.91	2926.33	58.00	-0.0100
956	117	2935.67	2935.40	54.00	0.0050

Manholes			
Manhole No	Rim Elevation	Invert Elevation	Depth
100	2934.15	2926.25	7.90
101	-999	2881.91	-999
102	2909.81	2896.90	12.91
103	2938.39	2928.18	10.21
104	2919.70	2903.90	15.80
105	2944.76	2929.25	15.51
106	2948.00	2933.04	14.96
107	2950.25	2930.15	20.10
108	2943.40	2937.02	6.38
109	2910.00	2889.68	20.32
110	2938.90	2933.45	5.45
111	2951.62	2931.85	19.77
112	-999	2891.25	-999
113	2941.50	2935.13	6.37
114	2946.70	2933.69	13.01
115	-999	2896.26	-999
116	2943.72	2934.46	9.26
117	2941.62	2935.20	6.42
118	2942.18	2935.72	6.46
119	2944.22	2936.10	8.12
120	2944.22	2936.38	7.84
121	2946.22	2938.59	7.63
122	-999	2900.99	-999
123	2946.39	2939.05	7.34
124	2947.89	2940.03	7.86
125	2947.65	2940.60	7.05
126	-999	2905.72	-999
127	2953.26	2941.77	11.49
128	2952.36	2943.85	8.51
129	2953.85	2942.21	11.64

Cleanouts	
Cleanout No	Rim Elevation

SEE MAP AC45

SEE MAP AB46

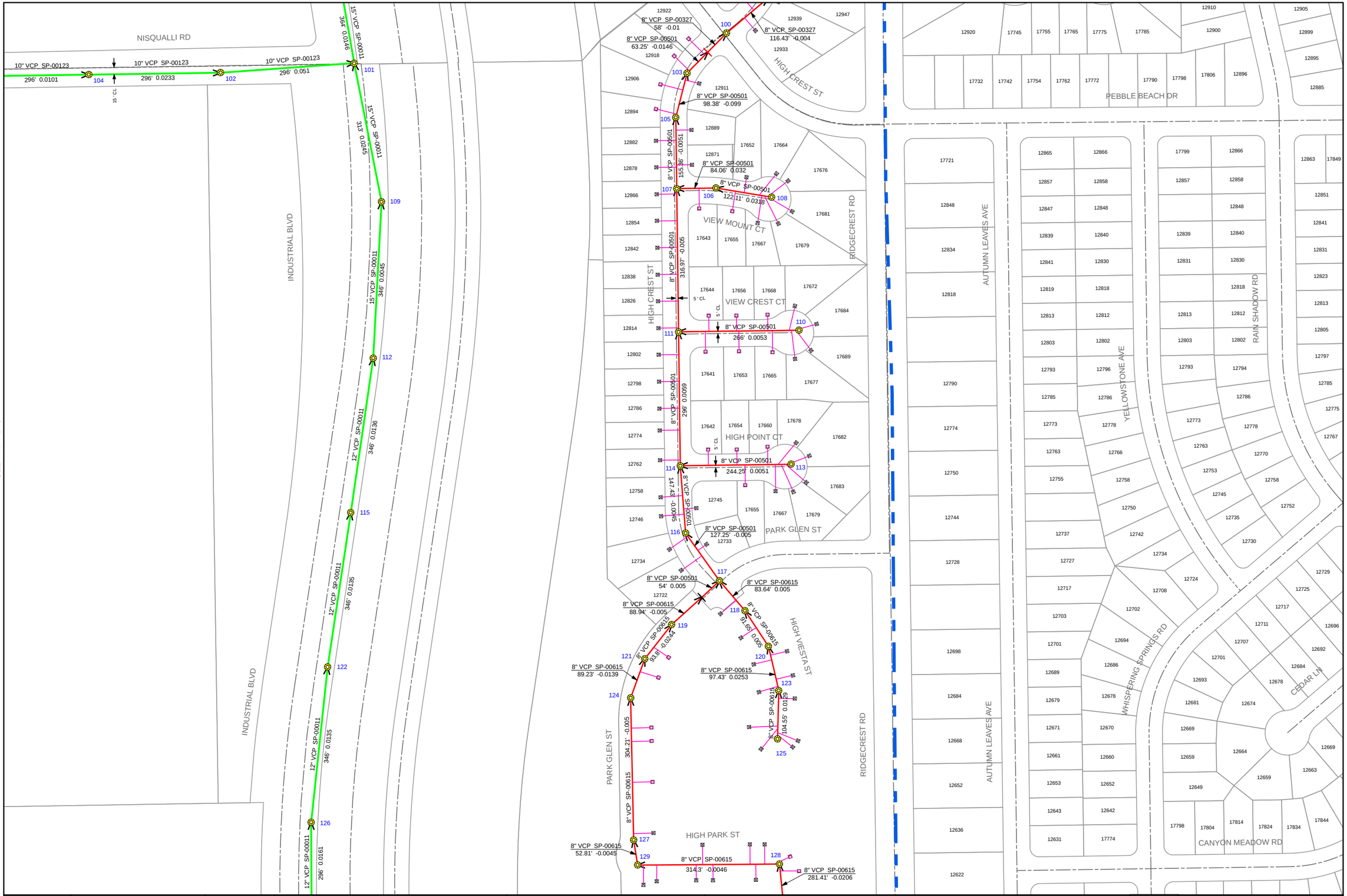

AC46	Scale: 1" = 200' NOT FOR CONSTRUCTION USE		CITY OF VICTORVILLE	Sewer Atlas Book	DISCLAIMER This Map and accompanying Datasheet represent a visual aid intended to assist City of Victorville personnel with the management of Sewer System facilities. Data provided hereon is not a guarantee of actual field conditions nor a substitute for record drawings and field verification.		July 2007	AC46

SEE MAP AC47

Pipeline, Manhole and Cleanout Data of Tile AC47

Pipelines					
Upstream Manhole	Downstream Manhole	Upstream Invert	Downstream Invert	Pipe Length	Slope
100	126	2910.46	2905.82	296.00	0.0160
100	128	2959.65	2956.30	286.00	0.0120
101	128	2949.85	2944.05	281.41	-0.0210
102	101	2952.13	2950.05	56.00	-0.0370
102	132	2941.52	2939.66	371.00	0.0050
103	102	2958.70	2952.33	182.13	-0.0350
104	100	2914.66	2910.66	346.00	0.0120
105	101	2953.55	2949.95	208.52	-0.0170
105	133	2940.23	2938.38	371.00	-0.0050
106	104	2927.40	2914.92	192.00	-0.0650
107	105	2955.25	2953.75	89.52	-0.0170
108	107	2964.60	2955.45	255.38	-0.0360
109	107	2956.55	2955.35	70.06	-0.0170
109	114	2932.88	2931.58	296.00	0.0050
110	109	2958.65	2956.75	108.83	-0.0180
111	104	2917.54	2914.86	304.00	0.0120
112	111	2919.72	2917.64	61.00	0.3500
113	116	2929.92	2926.54	229.74	0.0160
114	113	2931.38	2930.12	285.26	0.0050
115	106	2929.68	2927.60	346.00	-0.0060
116	112	2926.12	2919.92	196.00	0.0320
117	110	2961.20	2958.85	140.94	-0.0170
118	113	2936.90	2930.12	302.20	0.0230
119	111	2931.32	2918.00	371.16	0.0410
120	115	2931.86	2929.78	346.00	-0.0060
121	118	2944.54	2937.10	325.80	0.0230
122	119	2937.60	2931.42	371.00	0.0170
123	121	2946.75	2944.94	90.50	0.0200
124	123	2948.86	2946.95	43.50	0.0310
125	126	2939.82	2938.34	296.00	0.0050
126	127	2938.24	2936.53	344.00	0.0050
127	120	2936.33	2931.96	397.13	-0.0110
128	121	2956.10	2944.39	296.00	0.0400
129	124	2958.10	2949.06	220.00	0.0400
130	129	2960.00	2958.30	135.00	0.0640
131	130	2960.69	2960.10	82.00	0.0070
132	122	2938.56	2937.70	371.00	0.0050
133	127	2938.28	2936.43	369.87	-0.0050
300	124	2950.63	2949.06	313.00	0.0050
301	131	2961.41	2960.89	103.00	0.0050
302	130	2961.26	2960.20	106.00	0.0100

Manholes			
Manhole No	Rim Elevation	Invert Elevation	Depth
100	-999	2910.56	-999
101	2957.43	2949.85	7.58
102	2959.04	2952.13	6.91
103	2966.38	2958.70	7.68
104	2924.40	2914.42	9.98
105	2961.12	2953.55	7.57
106	2933.68	2927.40	6.28
107	2962.77	2955.25	7.52
108	2971.74	2964.60	7.14
109	2964.10	2956.55	7.55
110	2966.13	2958.65	7.48
111	-999	2917.64	-999
112	-999	2919.82	-999
113	-999	2930.02	-999
114	2939.70	2931.48	8.22
115	2935.60	2929.68	5.92
116	-999	2926.22	-999
117	2968.66	2961.20	7.46
118	2943.40	2937.00	6.40
119	-999	2931.32	-999
120	2937.50	2931.86	5.64
121	-999	2944.22	-999
122	-999	2937.60	-999
123	-999	2946.75	-999
124	-999	2948.86	-999
125	2967.06	2939.82	27.24
126	2947.83	2938.24	9.59
127	2943.00	2936.33	6.67
128	-999	2956.20	-999
129	-999	2958.10	-999
130	-999	2960.00	-999
131	-999	2960.69	-999
132	-999	2939.56	-999
133	2946.58	2938.28	8.30

Cleanouts	
Cleanout No	Rim Elevation
300	-999
301	-999
302	-999

SEE MAP AC46

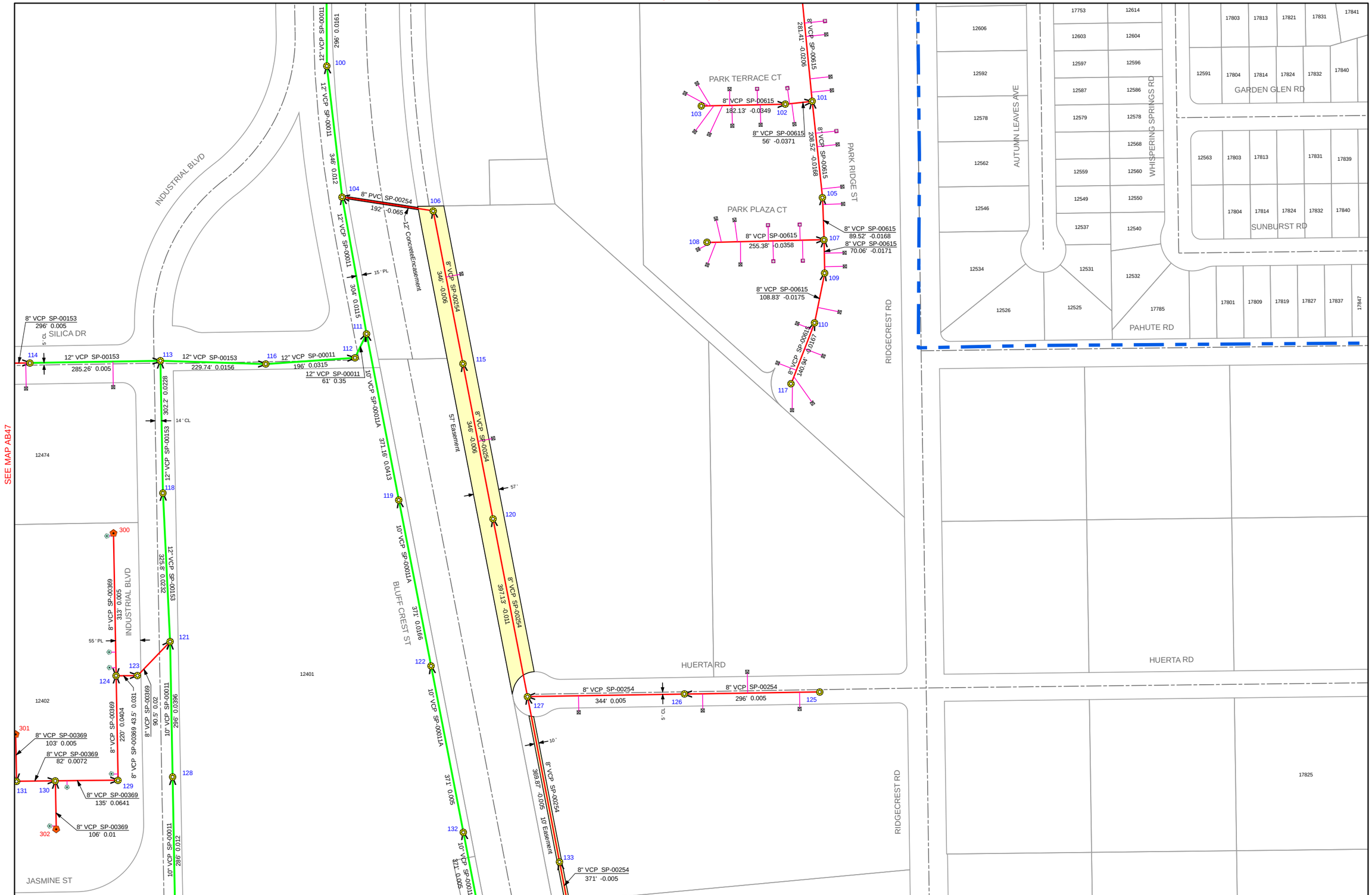

SEE MAP AC48

AC47	Scale: 1" = 200' NOT FOR CONSTRUCTION USE		CITY OF VICTORVILLE	Sewer Atlas Book	DISCLAIMER This Map and accompanying Datasheet represent a visual aid intended to assist City of Victorville personnel with the management of Sewer System facilities. Data provided hereon is not a guarantee of actual field conditions nor a substitute for record drawings and field verification.		July 2007	AC47

Pipeline, Manhole and Cleanout Data of Tile AC48

Pipelines					
Upstream Manhole	Downstream Manhole	Upstream Invert	Downstream Invert	Pipe Length	Slope
100	128	2959.65	2956.30	286.00	0.0120
100	101	2960.95	2959.75	301.00	0.0040
101	100	2962.00	2961.15	296.00	0.0040
102	132	2941.52	2939.66	371.00	0.0050
103	104	2959.01	2947.97	276.00	0.0400
104	105	2947.87	2940.43	269.00	0.0280
105	133	2940.23	2938.38	371.00	-0.0050
106	105	2948.80	2940.50	45.28	0.1830
107	100	2965.29	2959.75	346.00	0.0160
108	106	2952.00	2949.00	252.44	0.0120
109	102	2943.48	2941.62	371.00	0.0050
110	107	2968.40	2965.39	346.00	0.0090
111	109	2945.09	2943.58	301.00	0.0050
112	110	2970.10	2968.50	242.00	0.0070
113	112	2971.03	2970.20	128.00	0.0070
114	113	2978.21	2971.67	166.82	0.0390
115	114	2979.93	2978.41	303.11	0.0050
300	108	2958.50	2952.20	107.64	0.0680
301	300	2959.50	2958.50	98.00	0.0120
904	103	2959.43	2959.11	8.00	0.0400
919	301	2960.25	2959.50	75.86	0.0100
920	301	2959.68	2959.50	15.00	0.0120
925	111	2945.32	2945.29	6.00	0.0050
930	115	2980.19	2980.13	13.00	0.0050
931	115	2980.09	2980.03	13.00	0.0050

Manholes			
Manhole No	Rim Elevation	Invert Elevation	Depth
100	2968.85	2959.65	9.20
101	-999	2961.05	-999
102	-999	2941.52	-999
103	2975.57	2959.01	16.56
104	2960.55	2947.87	12.68
105	2950.10	2940.23	9.87
106	2957.00	2948.80	8.40
107	2973.04	2965.29	7.75
108	2960.00	2952.00	8.00
109	-999	2943.48	-999
110	2977.13	2968.40	8.73
111	-999	2945.09	-999
112	2980.26	2970.10	10.16
113	2982.60	2971.57	11.03
114	2987.15	2978.21	8.94
115	2989.26	2979.93	9.33

Cleanouts	
Cleanout No	Rim Elevation
300	-999
301	-999

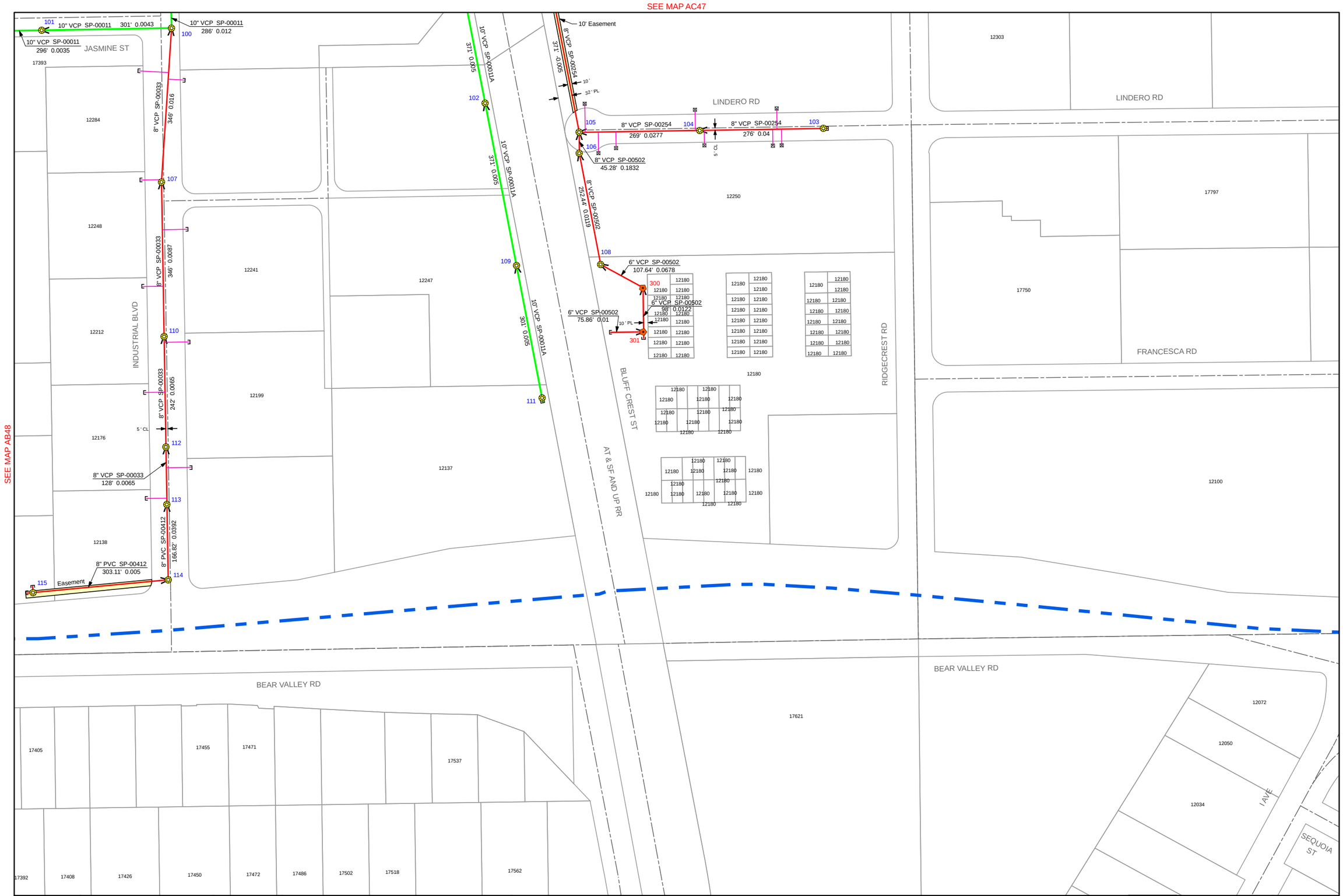

AC48	Scale: 1" = 200' NOT FOR CONSTRUCTION USE		CITY OF VICTORVILLE	Sewer Atlas Book	DISCLAIMER This Map and accompanying Datasheet represent a visual aid intended to assist City of Victorville personnel with the management of Sewer System facilities. Data provided hereon is not a guarantee of actual field conditions nor a substitute for record drawings and field verification.		July 2007	AC48

Pipeline, Manhole and Cleanout Data of Tile AD27

Pipelines					
Upstream Manhole	Downstream Manhole	Upstream Invert	Downstream Invert	Pipe Length	Slope
100	101	2852.95	2848.59	496.00	0.0090
101	100	2857.35	2852.99	496.00	0.0090
101	102	2848.55	2844.18	496.00	0.0090
102	103	2844.14	2839.78	496.00	0.0090
103	104	2839.74	2833.79	496.00	0.0120
104	100	2833.75	2827.80	496.00	0.0120

Manholes			
Manhole No	Rim Elevation	Invert Elevation	Depth
100	-999	2852.95	-999
101	-999	2848.55	-999
102	-999	2844.14	-999
103	-999	2839.74	-999
104	-999	2833.75	-999

Cleanouts	
Cleanout No	Rim Elevation



AD27	Scale: 1" = 200' NOT FOR CONSTRUCTION USE		CITY OF VICTORVILLE	Sewer Atlas Book	DISCLAIMER This Map and accompanying Datasheet represent a visual aid intended to assist City of Victorville personnel with the management of Sewer System facilities. Data provided hereon is not a guarantee of actual field conditions nor a substitute for record drawings and field verification.		November 2006	AD27

Pipeline, Manhole and Cleanout Data of Tile AD28

Pipelines					
Upstream Manhole	Downstream Manhole	Upstream Invert	Downstream Invert	Pipe Length	Slope
100	101	2827.76	2822.35	496.00	0.0110
101	102	2822.31	2816.90	496.00	0.0110
102	100	2816.86	2811.45	496.00	0.0110
104	100	2833.75	2827.80	496.00	0.0120

Manholes			
Manhole No	Rim Elevation	Invert Elevation	Depth
100	-999	2827.76	-999
101	-999	2822.31	-999
102	-999	2816.86	-999

Cleanouts	
Cleanout No	Rim Elevation

SEE MAP AD27

SEE MAP AC28

AD28	Scale: 1" = 200' NOT FOR CONSTRUCTION USE		CITY OF VICTORVILLE	Sewer Atlas Book	DISCLAIMER This Map and accompanying Datasheet represent a visual aid intended to assist City of Victorville personnel with the management of Sewer System facilities. Data provided hereon is not a guarantee of actual field conditions nor a substitute for record drawings and field verification.		November 2006	AD28

Pipeline, Manhole and Cleanout Data of Tile AD41

Pipelines					
Upstream Manhole	Downstream Manhole	Upstream Invert	Downstream Invert	Pipe Length	Slope
100	113	2748.56	2746.87	521.00	0.0040
100	101	2752.34	2750.65	521.00	0.0040
101	100	2750.45	2748.76	521.00	0.0040

Manholes			
Manhole No	Rim Elevation	Invert Elevation	Depth
100	2752.08	2748.66	3.42
101	2754.00	2750.55	3.45

Cleanouts	
Cleanout No	Rim Elevation

SEE MAP AC41

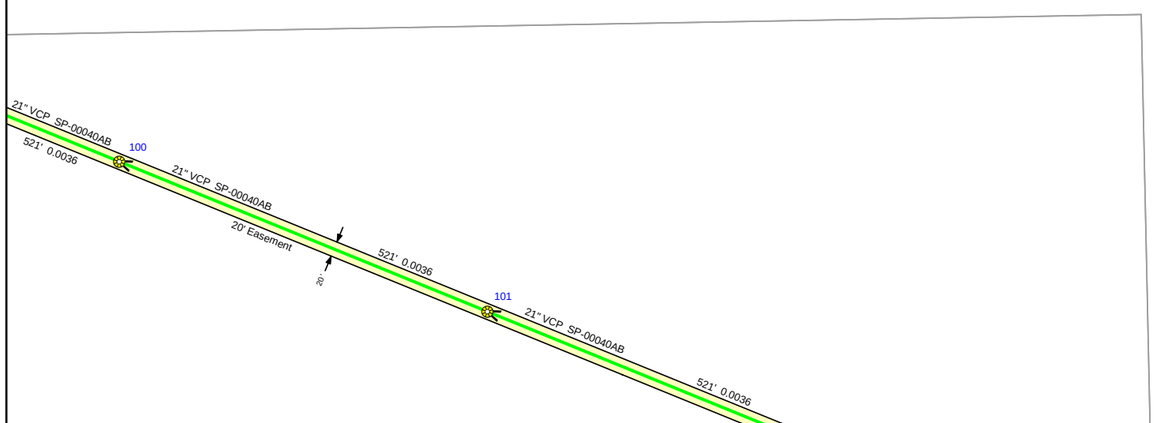

AD41	Scale: 1" = 200' NOT FOR CONSTRUCTION USE		CITY OF VICTORVILLE	Sewer Atlas Book	DISCLAIMER This Map and accompanying Datasheet represent a visual aid intended to assist City of Victorville personnel with the management of Sewer System facilities. Data provided hereon is not a guarantee of actual field conditions nor a substitute for record drawings and field verification.		July 2006	AD41

SEE MAP AD42

Pipeline, Manhole and Cleanout Data of Tile AD42

Pipelines					
Upstream Manhole	Downstream Manhole	Upstream Invert	Downstream Invert	Pipe Length	Slope
100	106	3036.50	3031.60	346.00	0.0140
100	108	3063.00	3061.40	306.00	0.0050
101	102	3042.00	3041.22	310.97	0.0030
102	103	3042.00	3039.60	256.95	0.0090
103	100	3039.40	3036.60	334.37	0.0080
104	102	3043.36	3042.20	96.01	0.0120
105	104	3053.60	3043.46	236.20	0.0430
106	105	3057.50	3053.70	346.00	0.0110
107	106	3059.40	3057.60	346.00	0.0050
108	107	3061.30	3059.50	311.68	0.0060
900	101	3041.02	-999	15.00	0.0030

Manholes			
Manhole No	Rim Elevation	Invert Elevation	Depth
100	3050.30	3036.50	13.80
101	3060.20	3041.02	19.18
102	3058.40	3042.00	16.40
103	3056.12	3039.40	16.72
104	3057.40	3043.36	14.04
105	3062.71	3053.60	9.11
106	3067.54	3057.50	10.04
107	3072.29	3059.40	12.89
108	3074.86	3061.30	13.56

Cleanouts	
Cleanout No	Rim Elevation

SEE MAP AD41

SEE MAP AC42

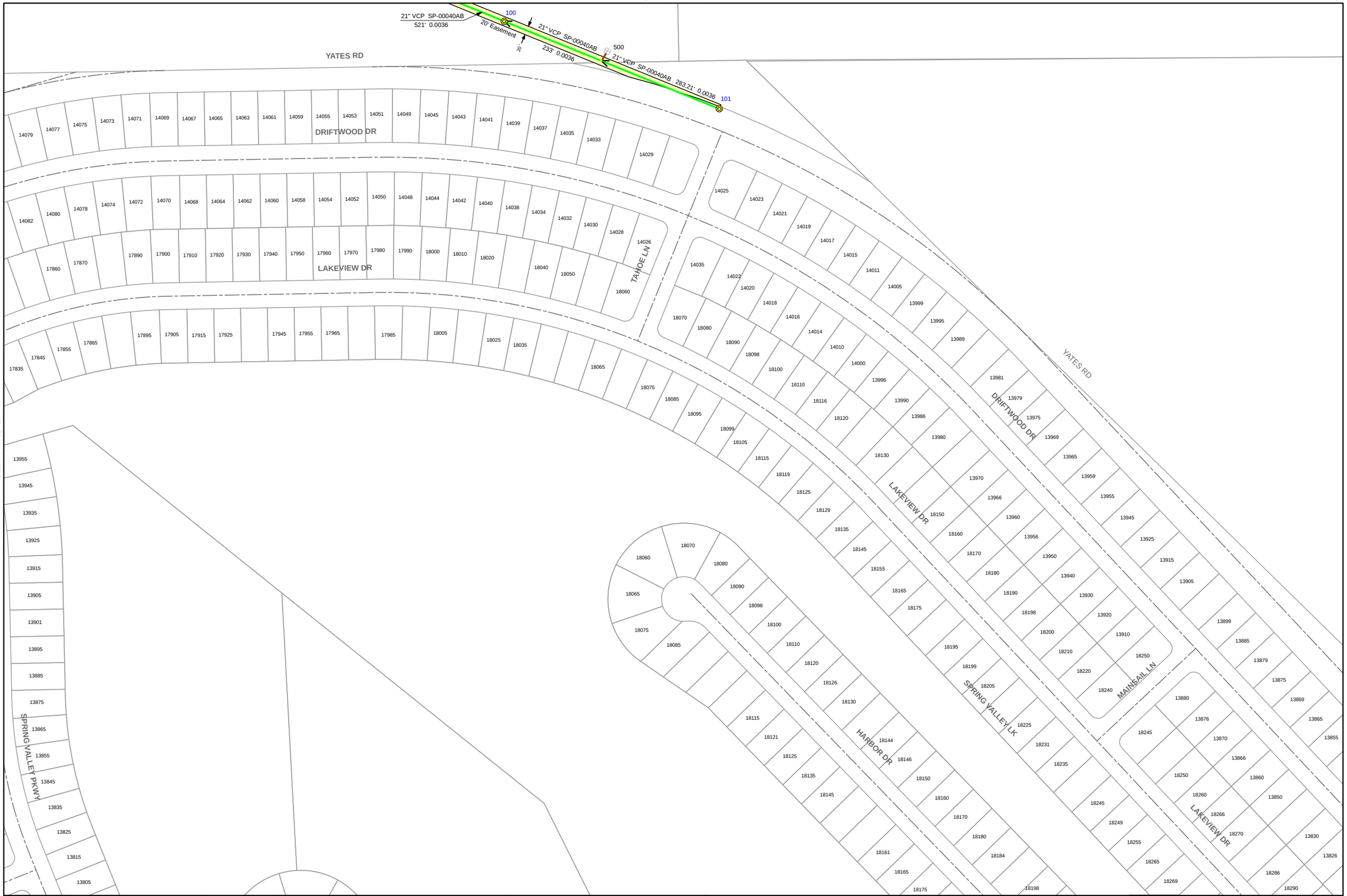

AD42	Scale: 1" = 200' NOT FOR CONSTRUCTION USE		CITY OF VICTORVILLE	Sewer Atlas Book	DISCLAIMER This Map and accompanying Datasheet represent a visual aid intended to assist City of Victorville personnel with the management of Sewer System facilities. Data provided hereon is not a guarantee of actual field conditions nor a substitute for record drawings and field verification.		July 2006	AD42

Pipeline, Manhole and Cleanout Data of Tile AE26

Pipelines					
Upstream Manhole	Downstream Manhole	Upstream Invert	Downstream Invert	Pipe Length	Slope
100	101	2882.13	2877.68	496.00	0.0090
101	102	2877.64	2873.13	501.02	0.0090
102	103	2873.09	2870.12	338.52	0.0090
103	105	2870.08	2868.60	167.95	0.0090
104	100	2864.95	2861.80	357.92	0.0090
105	104	2868.50	2865.05	392.15	0.0090
106	100	2886.63	2882.17	496.00	0.0090
900	100	2883.00	2882.92	8.00	0.0100
901	102	2874.13	2874.05	8.00	0.0100

Manholes			
Manhole No	Rim Elevation	Invert Elevation	Depth
100	-999	2882.13	-999
101	-999	2877.64	-999
102	-999	2873.09	-999
103	-999	2870.08	-999
104	-999	2864.95	-999
105	-999	2868.50	-999

Cleanouts	
Cleanout No	Rim Elevation

SEE MAP AF26

AE26	Scale: 1" = 200' NOT FOR CONSTRUCTION USE		CITY OF VICTORVILLE	Sewer Atlas Book	DISCLAIMER This Map and accompanying Datasheet represent a visual aid intended to assist City of Victorville personnel with the management of Sewer System facilities. Data provided hereon is not a guarantee of actual field conditions nor a substitute for record drawings and field verification.		July 2007	AE26

SEE MAP AE27

Pipeline, Manhole and Cleanout Data of Tile AE27

Pipelines					
Upstream Manhole	Downstream Manhole	Upstream Invert	Downstream Invert	Pipe Length	Slope
100	101	2861.75	2857.39	495.50	0.0090
101	100	2857.35	2852.99	496.00	0.0090
104	100	2864.95	2861.80	357.92	0.0090

Manholes			
Manhole No	Rim Elevation	Invert Elevation	Depth
100	-999.00	2861.75	-999.00
101	-999.00	2857.35	-999.00

Cleanouts	
Cleanout No	Rim Elevation

SEE MAP AE26

SEE MAP AD27

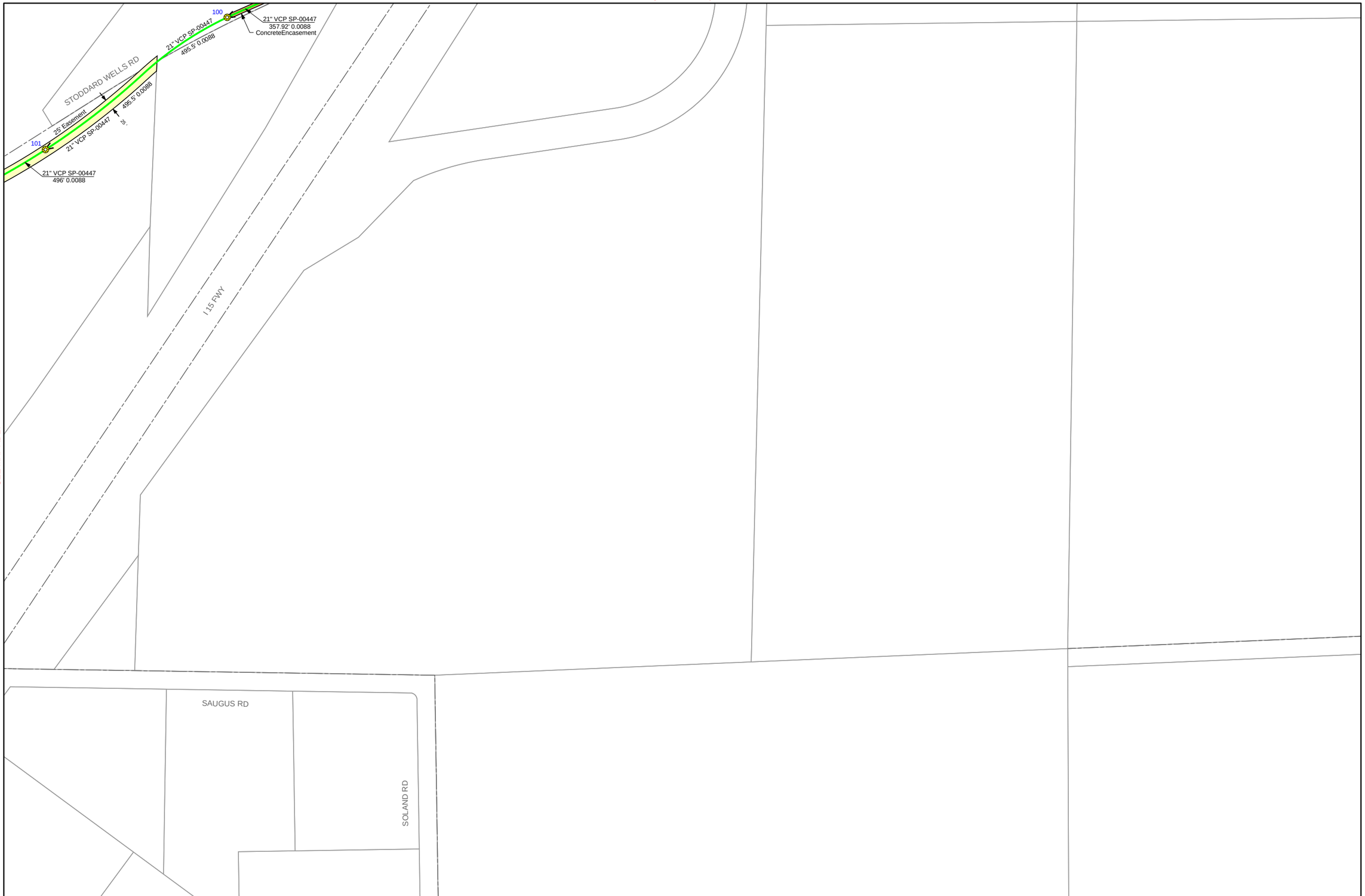

Pipeline, Manhole and Cleanout Data of Tile AF26

Pipelines					
Upstream Manhole	Downstream Manhole	Upstream Invert	Downstream Invert	Pipe Length	Slope
100	101	2910.78	2907.08	456.00	0.0080
101	102	2907.04	2903.35	456.00	0.0080
102	103	2903.31	2899.30	496.00	0.0080
103	104	2899.26	2895.24	496.00	0.0080
104	100	2914.45	2910.82	448.49	0.0080
104	105	2895.20	2891.18	496.00	0.0080
105	106	2891.14	2886.67	496.00	0.0090
106	100	2886.63	2882.17	496.00	0.0090

Manholes			
Manhole No	Rim Elevation	Invert Elevation	Depth
100	-999	2910.78	-999
101	-999	2907.04	-999
102	-999	2903.31	-999
103	-999	2899.26	-999
104	-999	2895.20	-999
105	-999	2891.14	-999
106	-999	2886.63	-999

Cleanouts	
Cleanout No	Rim Elevation



AF26	Scale: 1" = 200' NOT FOR CONSTRUCTION USE		CITY OF VICTORVILLE	Sewer Atlas Book	DISCLAIMER This Map and accompanying Datasheet represent a visual aid intended to assist City of Victorville personnel with the management of Sewer System facilities. Data provided hereon is not a guarantee of actual field conditions nor a substitute for record drawings and field verification.		November 2006	AF26

Pipeline, Manhole and Cleanout Data of Tile AG26

Pipelines					
Upstream Manhole	Downstream Manhole	Upstream Invert	Downstream Invert	Pipe Length	Slope
100	100	2933.59	2928.83	496.00	0.0100
100	105	2928.79	2925.76	496.00	0.0060
101	102	2922.79	2920.07	446.68	0.0060
102	103	2920.03	2917.28	451.00	0.0060
103	104	2917.24	2914.49	451.00	0.0060
104	100	2914.45	2910.82	448.49	0.0080
105	101	2925.72	2922.83	474.00	0.0060
900	104	2915.32	2915.24	8.00	0.0100
901	104	2914.82	2914.74	8.00	0.0100

Manholes			
Manhole No	Rim Elevation	Invert Elevation	Depth
100	-999	2928.79	-999
101	-999	2922.79	-999
102	-999	2920.03	-999
103	-999	2917.24	-999
104	-999	2914.45	-999
105	-999	2925.72	-999

Cleanouts	
Cleanout No	Rim Elevation



AG26	Scale: 1" = 200' NOT FOR CONSTRUCTION USE		**CITY OF VICTORVILLE**	**Sewer Atlas Book**	DISCLAIMER This Map and accompanying Datasheet represent a visual aid intended to assist City of Victorville personnel with the management of Sewer System facilities. Data provided hereon is not a guarantee of actual field conditions nor a substitute for record drawings and field verification.		July 2007	AG26

Pipeline, Manhole and Cleanout Data of Tile AH25

Pipelines					
Upstream Manhole	Downstream Manhole	Upstream Invert	Downstream Invert	Pipe Length	Slope
100	101	2961.70	2957.71	416.00	0.0100
101	900	2958.29	2958.21	8.00	0.0100
101	102	2957.67	2952.91	496.00	0.0100
102	100	2964.44	2961.74	416.00	0.0070
102	103	2952.79	2948.03	495.76	0.0100
103	104	2947.99	2943.23	496.00	0.0100
104	105	2943.19	2938.43	496.00	0.0100
105	100	2938.39	2933.63	496.00	0.0100

Manholes			
Manhole No	Rim Elevation	Invert Elevation	Depth
100	-999	2961.70	-999
101	-999	2957.67	-999
102	-999	2952.79	-999
103	-999	2947.99	-999
104	-999	2943.19	-999
105	-999	2938.39	-999

Cleanouts	
Cleanout No	Rim Elevation

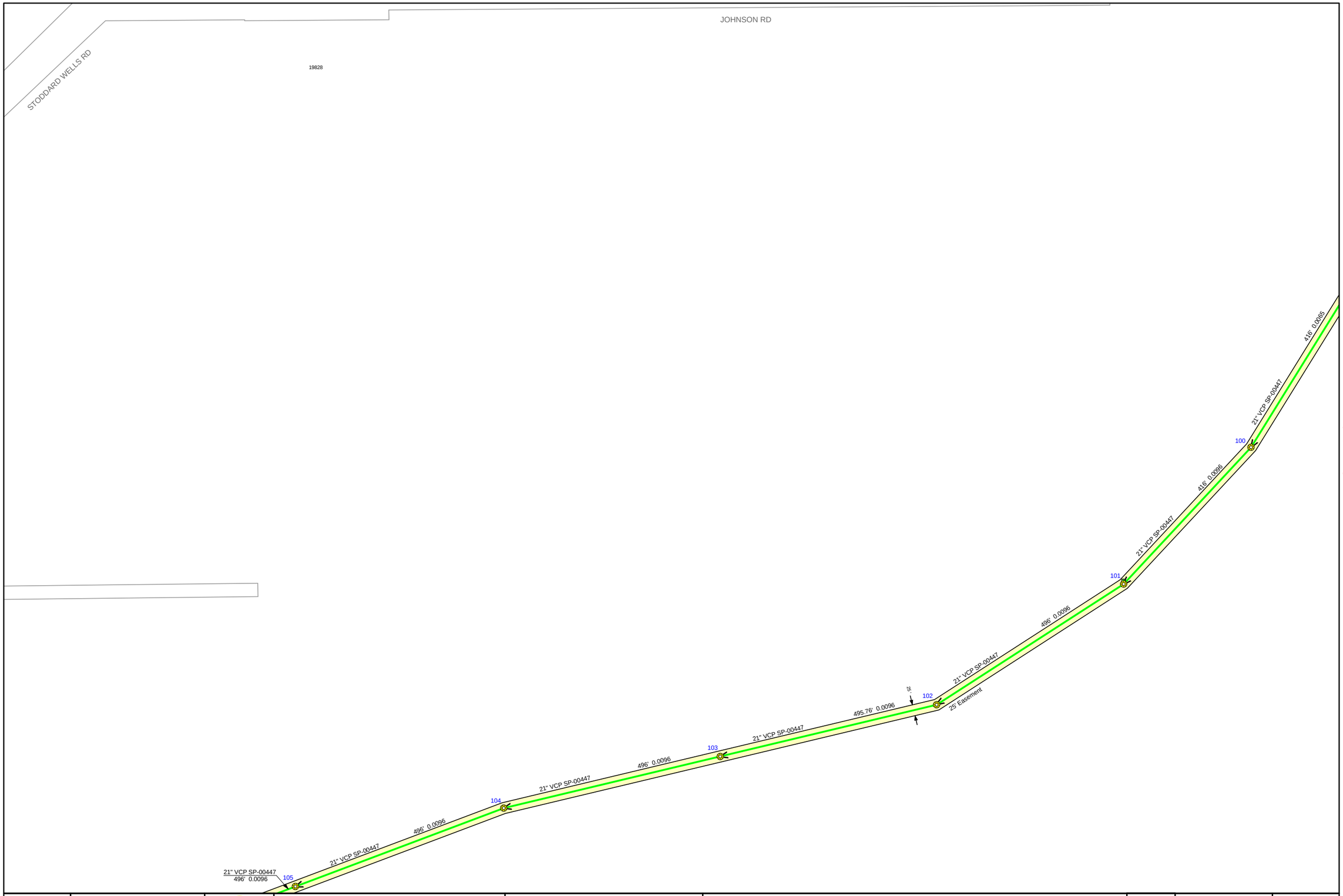

AH25	Scale: 1" = 200' NOT FOR CONSTRUCTION USE		CITY OF VICTORVILLE	Sewer Atlas Book	DISCLAIMER This Map and accompanying Datasheet represent a visual aid intended to assist City of Victorville personnel with the management of Sewer System facilities. Data provided hereon is not a guarantee of actual field conditions nor a substitute for record drawings and field verification.		July 2007	AH25

SEE MAP AH26

Pipeline, Manhole and Cleanout Data of Tile AH26

Pipelines					
Upstream Manhole	Downstream Manhole	Upstream Invert	Downstream Invert	Pipe Length	Slope
100	100	2933.59	2928.83	496.00	0.0100
105	100	2938.39	2933.63	496.00	0.0100

Manholes			
Manhole No	Rim Elevation	Invert Elevation	Depth
100	-999	2933.59	-999

Cleanouts	
Cleanout No	Rim Elevation

SEE MAP AH25

SEE MAP AG26

AH26	Scale: 1" = 200' NOT FOR CONSTRUCTION USE		CITY OF VICTORVILLE	Sewer Atlas Book	DISCLAIMER This Map and accompanying Datasheet represent a visual aid intended to assist City of Victorville personnel with the management of Sewer System facilities. Data provided hereon is not a guarantee of actual field conditions nor a substitute for record drawings and field verification.		November 2006	AH26

Pipeline, Manhole and Cleanout Data of Tile AI21

Pipelines					
Upstream Manhole	Downstream Manhole	Upstream Invert	Downstream Invert	Pipe Length	Slope
100	100	3032.86	3030.56	312.13	0.0070
104	100	3036.78	3033.11	496.31	0.0070

Manholes			
Manhole No	Rim Elevation	Invert Elevation	Depth
100	-999	3032.86	-999

Cleanouts	
Cleanout No	Rim Elevation

AI21	Scale: 1" = 200' NOT FOR CONSTRUCTION USE	CITY OF VICTORVILLE	Sewer Atlas Book	DISCLAIMER This Map and accompanying Datasheet represent a visual aid intended to assist City of Victorville personnel with the management of Sewer System facilities. Data provided hereon is not a guarantee of actual field conditions nor a substitute for record drawings and field verification.	November 2006	AI21

SEE MAP AI22

Pipeline, Manhole and Cleanout Data of Tile AI22

Pipelines					
Upstream Manhole	Downstream Manhole	Upstream Invert	Downstream Invert	Pipe Length	Slope
100	100	3032.86	3030.56	312.13	0.0070
100	101	3030.52	3028.22	312.60	0.0070
101	102	3028.18	3027.24	127.54	0.0070
102	103	3027.04	3023.51	478.23	0.0070
103	104	3023.47	3019.51	496.00	0.0080
104	105	3019.47	3015.93	443.00	0.0080
105	106	3015.89	3012.35	443.00	0.0080
106	100	3012.31	3009.66	330.63	0.0080
900	101	3028.80	3028.72	8.00	0.0100
901	101	3028.80	3028.72	8.00	0.0100

Manholes			
Manhole No	Rim Elevation	Invert Elevation	Depth
100	-999	3030.52	-999
101	-999	3028.18	-999
102	-999	3027.04	-999
103	-999	3023.47	-999
104	-999	3019.47	-999
105	-999	3015.89	-999
106	-999	3012.31	-999

Cleanouts	
Cleanout No	Rim Elevation

SEE MAP AI21

AI22	Scale: 1" = 200' NOT FOR CONSTRUCTION USE		CITY OF VICTORVILLE	Sewer Atlas Book	DISCLAIMER This Map and accompanying Datasheet represent a visual aid intended to assist City of Victorville personnel with the management of Sewer System facilities. Data provided hereon is not a guarantee of actual field conditions nor a substitute for record drawings and field verification.		July 2007	AI22

SEE MAP AI23

Pipeline, Manhole and Cleanout Data of Tile AI23

Pipelines					
Upstream Manhole	Downstream Manhole	Upstream Invert	Downstream Invert	Pipe Length	Slope
100	101	3009.62	3006.97	331.93	0.0080
101	102	3006.93	3004.25	335.01	0.0080
102	103	3004.21	3001.09	335.00	0.0090
103	104	3001.05	2996.91	450.53	0.0090
104	100	2996.87	2992.45	451.00	0.0100
106	100	3012.31	3009.66	330.63	0.0080
900	103	3001.84	3001.74	8.00	0.0100
901	103	3001.65	3001.57	8.00	0.0100

Manholes			
Manhole No	Rim Elevation	Invert Elevation	Depth
100	-999	3009.62	-999
101	-999	3006.93	-999
102	-999	3004.21	-999
103	-999	3001.05	-999
104	-999	2996.87	-999

Cleanouts	
Cleanout No	Rim Elevation

SEE MAP AI22

AI23	Scale: 1" = 200' NOT FOR CONSTRUCTION USE		CITY OF VICTORVILLE	Sewer Atlas Book	DISCLAIMER This Map and accompanying Datasheet represent a visual aid intended to assist City of Victorville personnel with the management of Sewer System facilities. Data provided hereon is not a guarantee of actual field conditions nor a substitute for record drawings and field verification.		July 2007	AI23

SEE MAP AI24

Pipeline, Manhole and Cleanout Data of Tile AI24

Pipelines					
Upstream Manhole	Downstream Manhole	Upstream Invert	Downstream Invert	Pipe Length	Slope
100	101	2992.41	2987.99	451.00	0.0100
101	102	2987.95	2983.49	455.32	0.0100
102	103	2983.45	2978.98	456.00	0.0100
103	104	2978.94	2974.47	456.00	0.0100
104	100	2996.87	2992.45	451.00	0.0100
104	100	2974.37	2970.69	376.00	0.0100
900	104	2975.05	2974.97	8.00	0.0100
901	104	2974.80	2974.72	8.00	0.0100

Manholes			
Manhole No	Rim Elevation	Invert Elevation	Depth
100	-999	2992.41	-999
101	-999	2987.95	-999
102	-999	2983.45	-999
103	-999	2978.94	-999
104	-999	2974.37	-999

Cleanouts	
Cleanout No	Rim Elevation

SEE MAP AI23

AI24	Scale: 1" = 200' NOT FOR CONSTRUCTION USE		CITY OF VICTORVILLE	Sewer Atlas Book	DISCLAIMER This Map and accompanying Datasheet represent a visual aid intended to assist City of Victorville personnel with the management of Sewer System facilities. Data provided hereon is not a guarantee of actual field conditions nor a substitute for record drawings and field verification.		July 2007	AI24

SEE MAP AI25

Pipeline, Manhole and Cleanout Data of Tile AI25

Pipelines					
Upstream Manhole	Downstream Manhole	Upstream Invert	Downstream Invert	Pipe Length	Slope
100	101	2970.44	2967.22	496.00	0.0070
101	102	2967.18	2964.48	416.00	0.0070
102	100	2964.44	2961.74	416.00	0.0070
104	100	2974.37	2970.69	376.00	0.0100

Manholes			
Manhole No	Rim Elevation	Invert Elevation	Depth
100	-999	2970.44	-999
101	-999	2967.18	-999
102	-999	2964.44	-999

Cleanouts	
Cleanout No	Rim Elevation

SEE MAP AI24

SEE MAP AH25

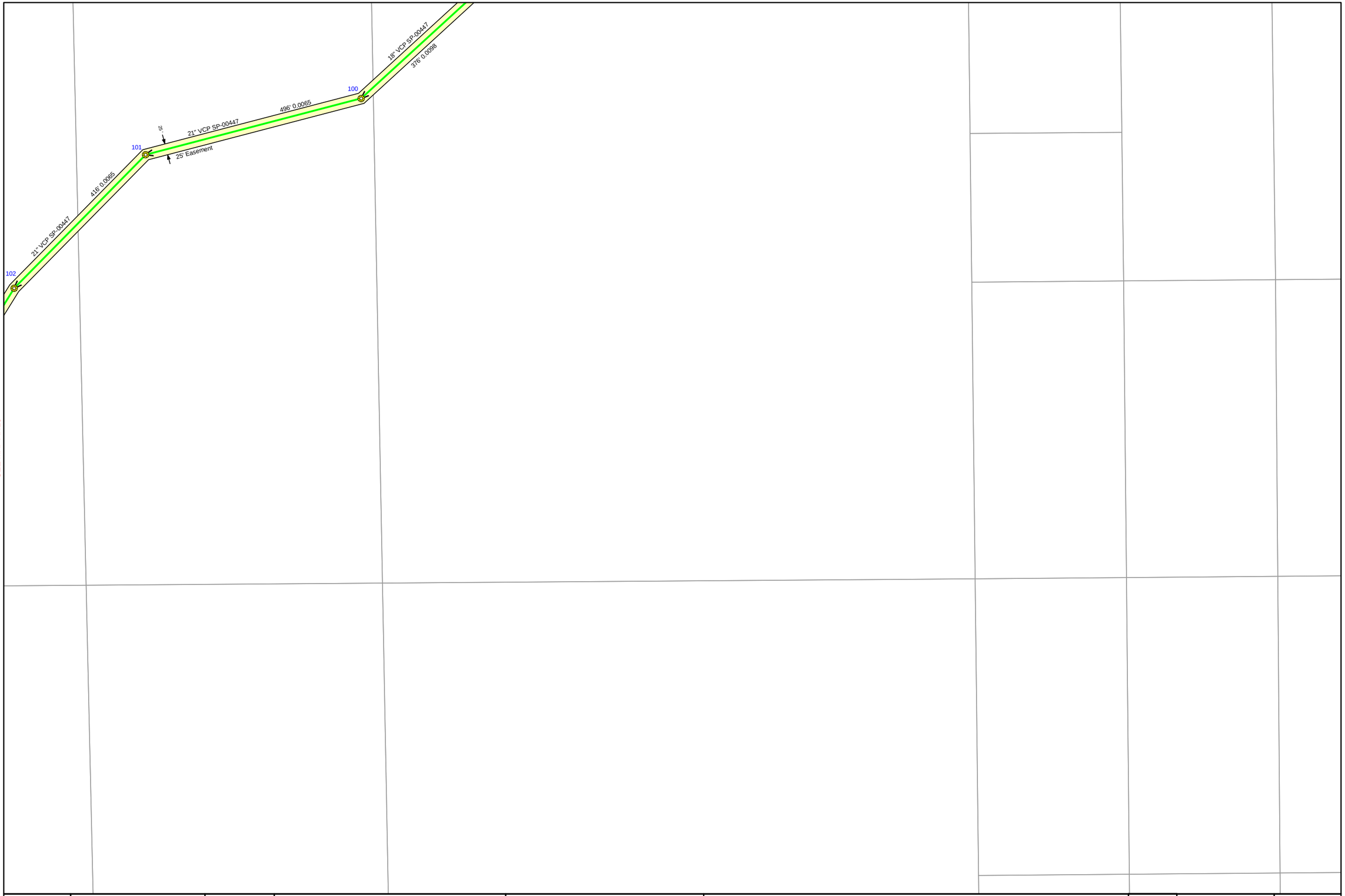

AI25	Scale: 1" = 200' NOT FOR CONSTRUCTION USE		**CITY OF VICTORVILLE**	**Sewer Atlas Book**	DISCLAIMER This Map and accompanying Datasheet represent a visual aid intended to assist City of Victorville personnel with the management of Sewer System facilities. Data provided hereon is not a guarantee of actual field conditions nor a substitute for record drawings and field verification.		November 2006	AI25

Pipeline, Manhole and Cleanout Data of Tile AJ18

Pipelines					
Upstream Manhole	Downstream Manhole	Upstream Invert	Downstream Invert	Pipe Length	Slope
100	100	3105.53	3101.10	426.50	0.0100
900	100	3105.61	3105.57	4.00	0.0100

Manholes			
Manhole No	Rim Elevation	Invert Elevation	Depth
100	-999	3105.53	-999

Cleanouts	
Cleanout No	Rim Elevation

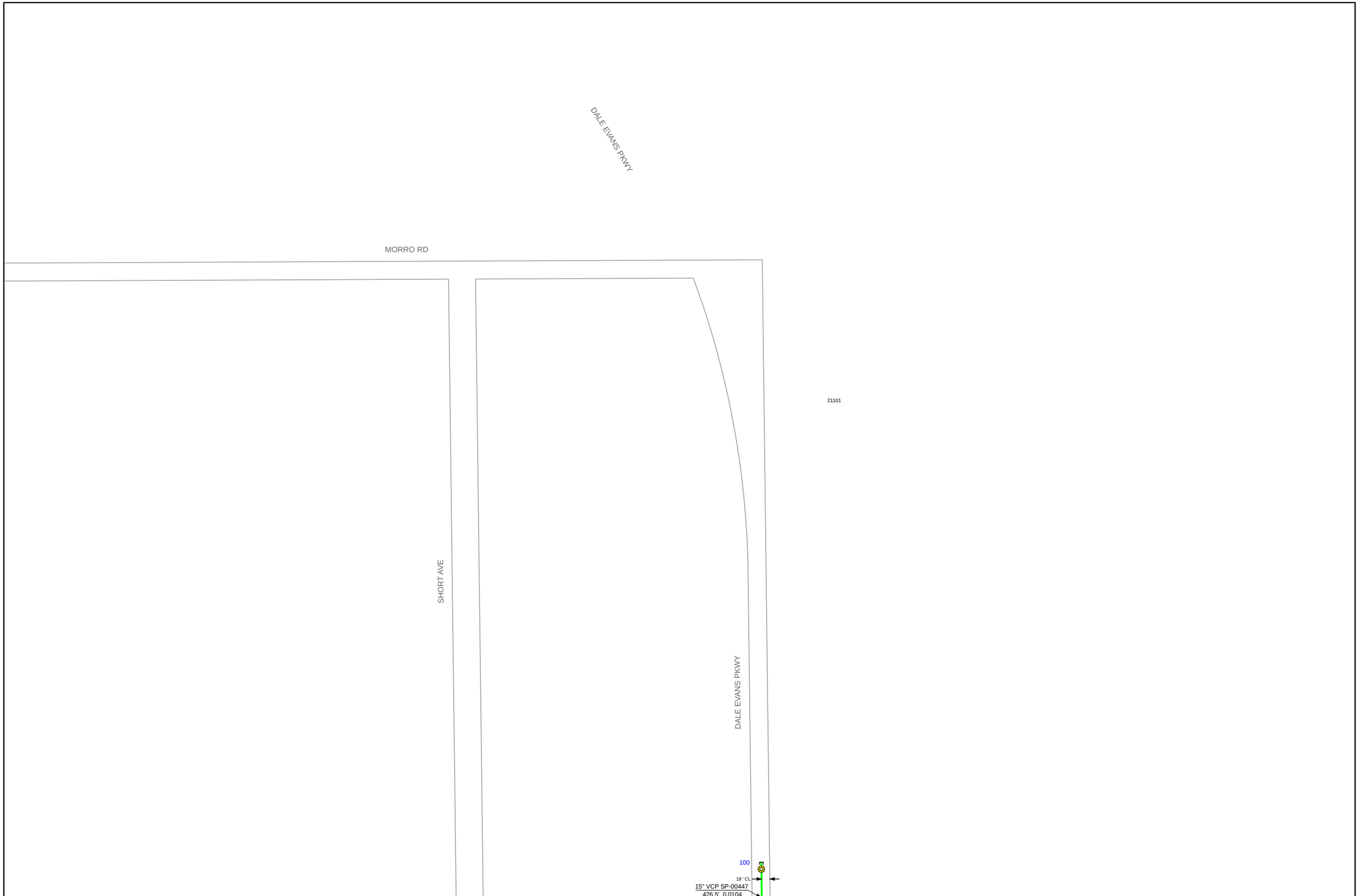

AJ18	Scale: 1" = 200' NOT FOR CONSTRUCTION USE		CITY OF VICTORVILLE	Sewer Atlas Book	DISCLAIMER This Map and accompanying Datasheet represent a visual aid intended to assist City of Victorville personnel with the management of Sewer System facilities. Data provided hereon is not a guarantee of actual field conditions nor a substitute for record drawings and field verification.		July 2007	AJ18

SEE MAP AJ19

Pipeline, Manhole and Cleanout Data of Tile AJ19

Pipelines					
Upstream Manhole	Downstream Manhole	Upstream Invert	Downstream Invert	Pipe Length	Slope
100	100	3105.53	3101.10	426.50	0.0100
100	101	3101.05	3096.40	447.00	0.0100
101	102	3096.36	3091.42	475.50	0.0100
102	103	3091.38	3087.01	420.50	0.0100
103	100	3086.97	3082.31	448.00	0.0100
900	102	3091.83	3091.75	8.00	0.0100
901	102	3091.75	3091.67	8.00	0.0100

Manholes			
Manhole No	Rim Elevation	Invert Elevation	Depth
100	-999	3101.05	-999
101	-999	3096.36	-999
102	-999	3091.38	-999
103	-999	3086.97	-999

Cleanouts	
Cleanout No	Rim Elevation

SEE MAP AJ18

AJ19	Scale: 1" = 200' NOT FOR CONSTRUCTION USE		CITY OF VICTORVILLE	Sewer Atlas Book	DISCLAIMER This Map and accompanying Datasheet represent a visual aid intended to assist City of Victorville personnel with the management of Sewer System facilities. Data provided hereon is not a guarantee of actual field conditions nor a substitute for record drawings and field verification.		July 2007	AJ19

SEE MAP AJ20

Pipeline, Manhole and Cleanout Data of Tile AJ20

Pipelines					
Upstream Manhole	Downstream Manhole	Upstream Invert	Downstream Invert	Pipe Length	Slope
100	101	3082.27	3077.61	448.00	0.0100
101	102	3077.57	3072.90	448.00	0.0100
102	103	3072.86	3068.40	464.06	0.0100
103	100	3086.97	3082.31	448.00	0.0100
103	104	3068.15	3063.72	461.21	0.0100
104	105	3063.68	3058.92	496.00	0.0100
105	100	3058.88	3054.50	456.36	0.0100
900	103	3068.90	3068.82	8.00	0.0100

Manholes			
Manhole No	Rim Elevation	Invert Elevation	Depth
100	-999	3082.27	-999
101	-999	3077.57	-999
102	-999	3072.86	-999
103	-999	3068.15	-999
104	-999	3063.68	-999
105	-999	3058.88	-999

Cleanouts	
Cleanout No	Rim Elevation

SEE MAP AJ19

AJ20	Scale: 1" = 200' NOT FOR CONSTRUCTION USE	CITY OF VICTORVILLE	Sewer Atlas Book	DISCLAIMER This Map and accompanying Datasheet represent a visual aid intended to assist City of Victorville personnel with the management of Sewer System facilities. Data provided hereon is not a guarantee of actual field conditions nor a substitute for record drawings and field verification.	July 2007	AJ20

SEE MAP AJ21

Pipeline, Manhole and Cleanout Data of Tile AJ21

Pipelines					
Upstream Manhole	Downstream Manhole	Upstream Invert	Downstream Invert	Pipe Length	Slope
100	101	3054.30	3049.62	455.64	0.0100
101	102	3049.58	3045.16	461.00	0.0100
102	103	3045.12	3040.70	461.00	0.0100
103	104	3040.45	3037.03	463.56	0.0070
104	100	3036.78	3033.11	496.31	0.0070
105	100	3058.88	3054.50	456.36	0.0100
900	100	3054.65	3054.57	8.00	0.0100

Manholes			
Manhole No	Rim Elevation	Invert Elevation	Depth
100	-999	3054.30	-999
101	-999	3049.58	-999
102	-999	3045.12	-999
103	-999	3040.45	-999
104	-999	3036.78	-999

Cleanouts	
Cleanout No	Rim Elevation

SEE MAP AJ20

SEE MAP AI21



AJ21	Scale: 1" = 200' NOT FOR CONSTRUCTION USE		CITY OF VICTORVILLE	Sewer Atlas Book	DISCLAIMER This Map and accompanying Datasheet represent a visual aid intended to assist City of Victorville personnel with the management of Sewer System facilities. Data provided hereon is not a guarantee of actual field conditions nor a substitute for record drawings and field verification.		July 2007	AJ21